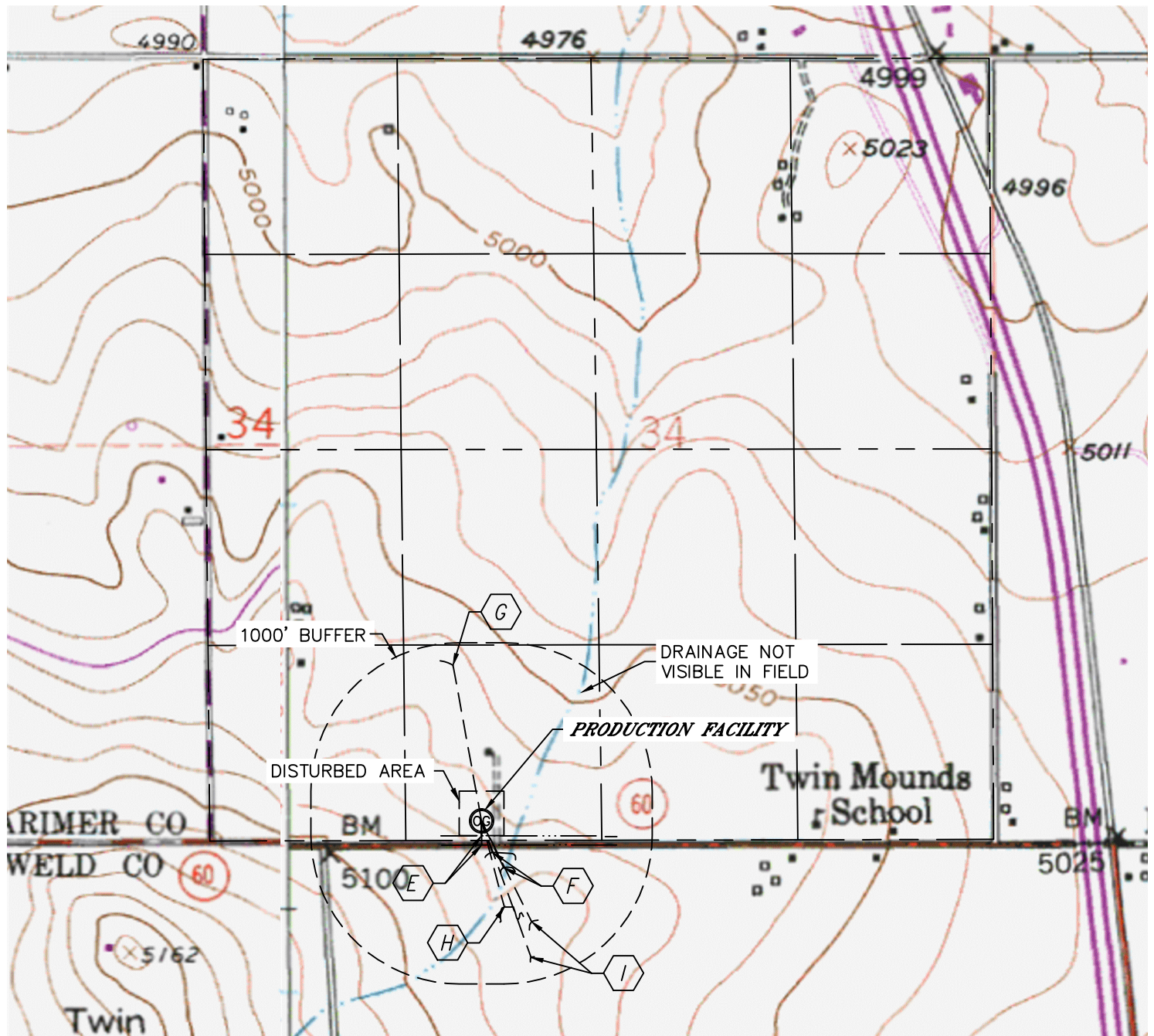







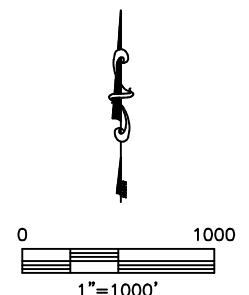
PRODUCTION FACILITY HYDROLOGY MAP

MURDOCK 24-34 PAD

SECTION: 34
TOWNSHIP: 5N
RANGE: 68W



- | | |
|---|-----------------------------|
|  | BARROW DITCH 101' S, 163' S |
|  | POND 225' SE & 349' SE |
|  | DITCH 1067' NW |
|  | LOW AREA 601' SE |
|  | LAGOON 757' SE & 908' SE |



DATE: 6/15/2012
PROJECT#: 2012086