

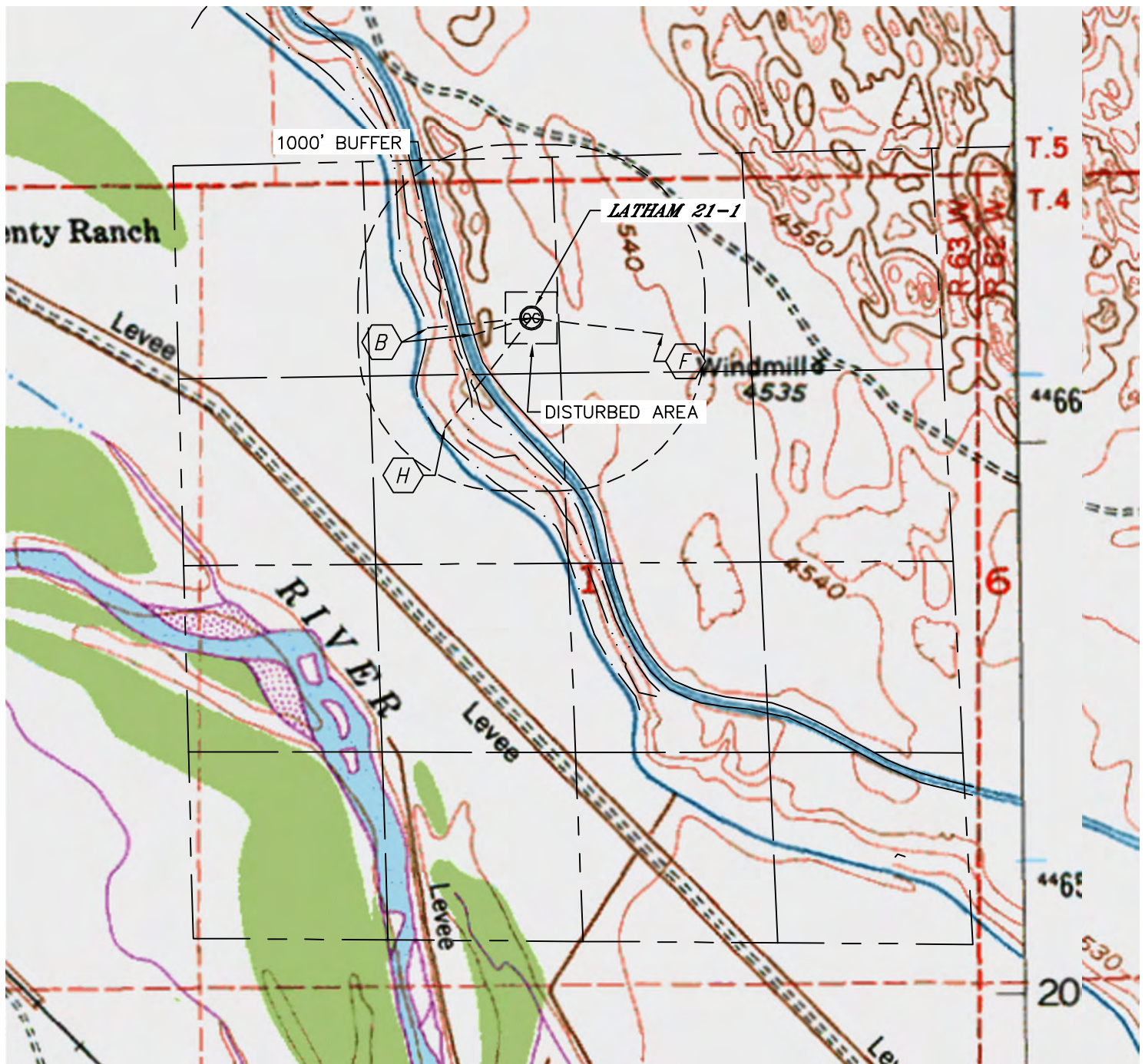





Lat40°, Inc. 1635 Foxtrail Drive, Suite 325 Loveland, CO 970-776-3321

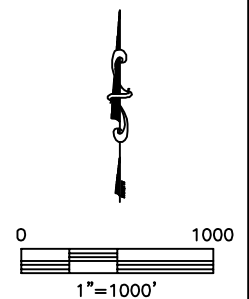
HYDROLOGY MAP

LATHAM 21-1

SECTION: 1
TOWNSHIP: 4N
RANGE: 63W



-  CANAL 407' SW, 704' SW
-  POND 897' SE
-  WET AREA 948' SW



DATE: 5/15/2012
PROJECT#: 2011338