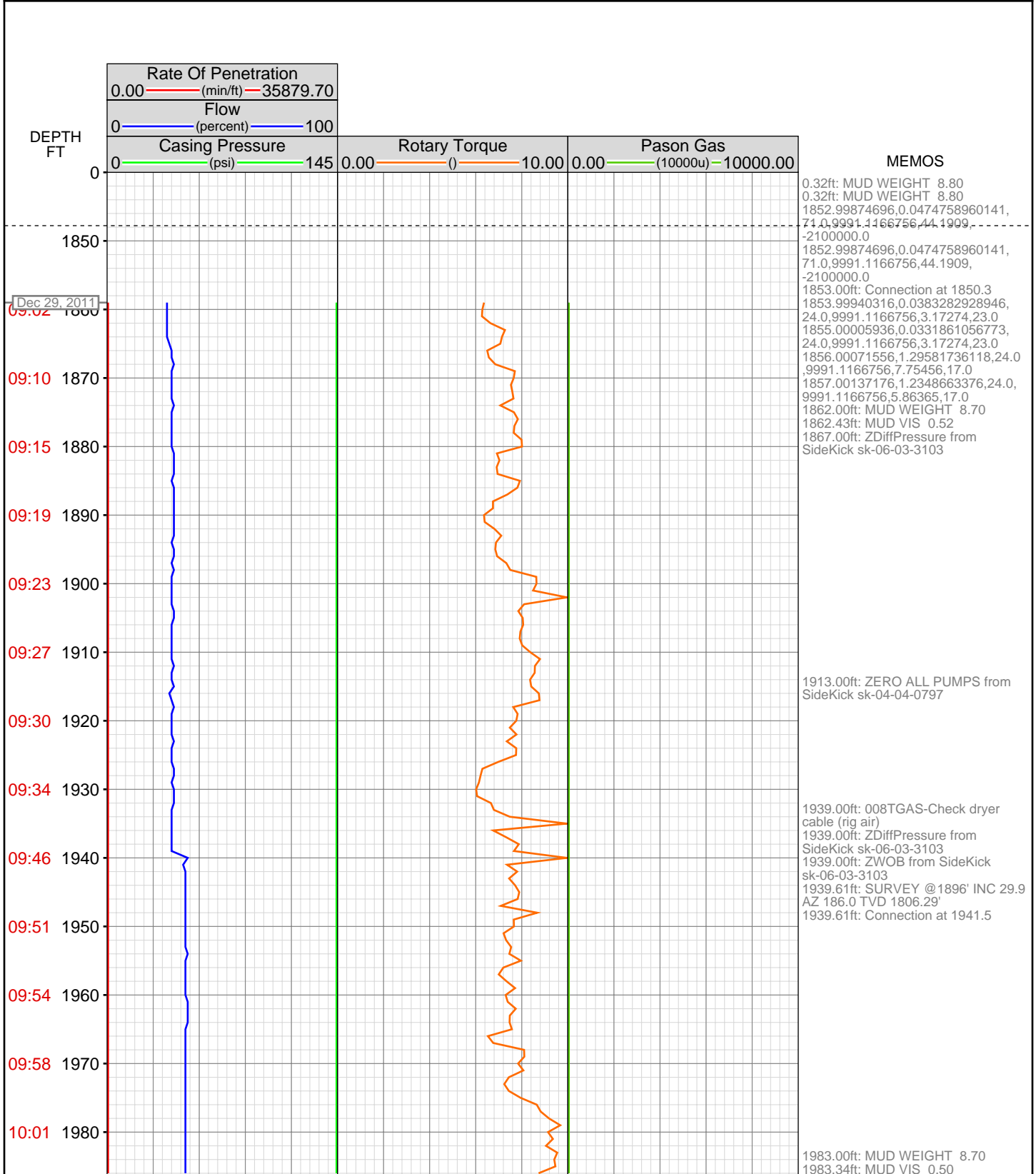


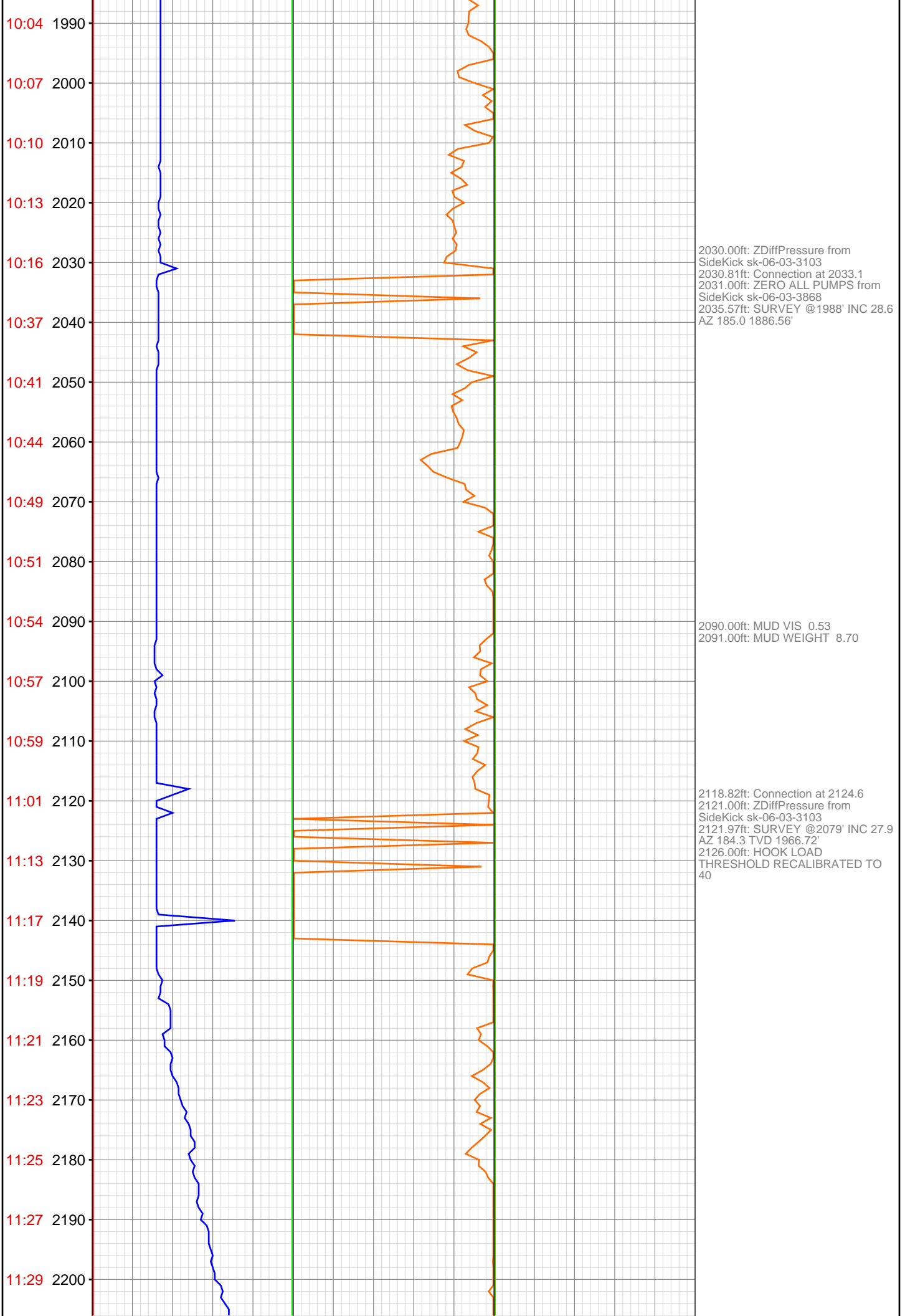
DataHub EDR Log

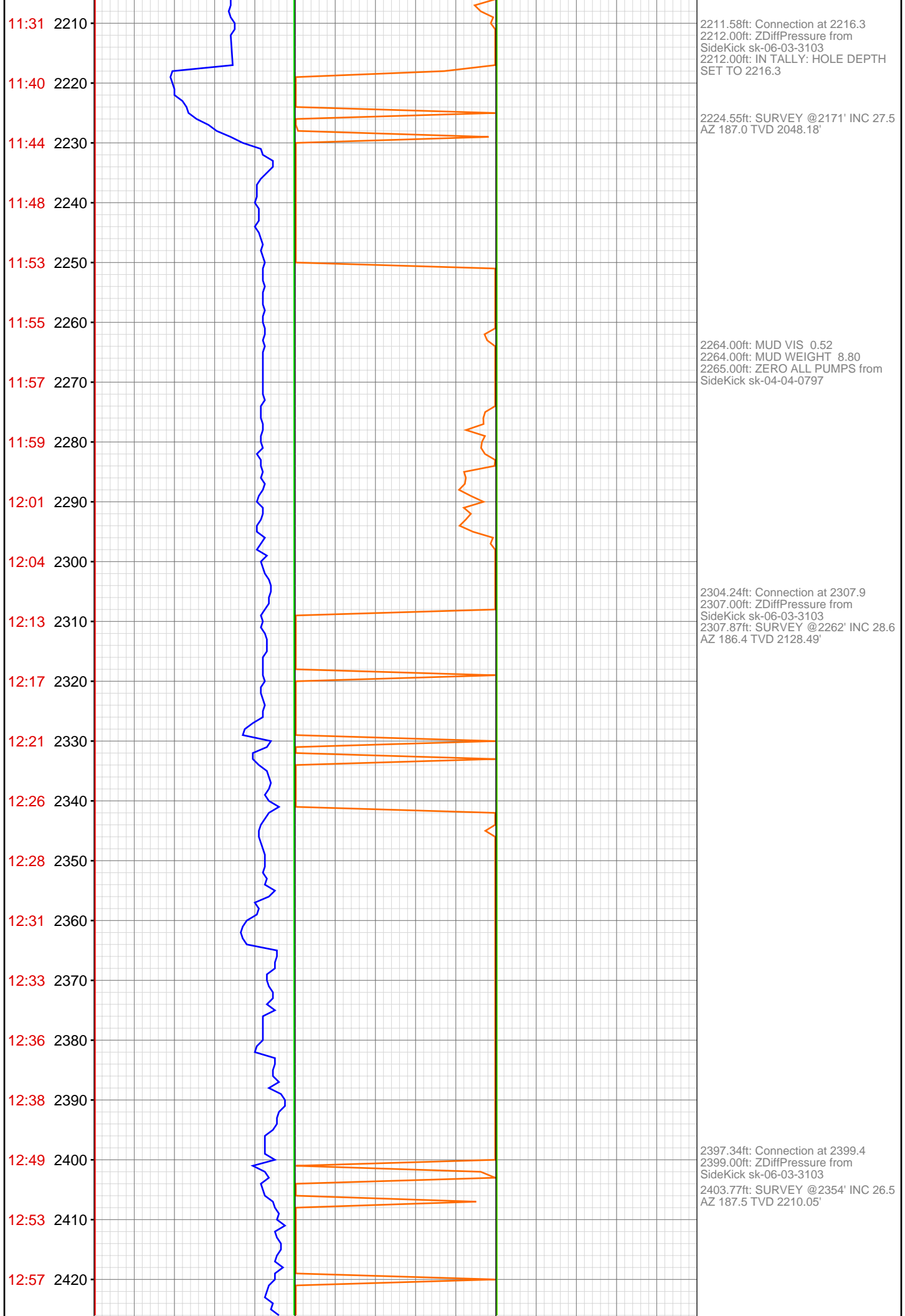
Mon Jan 09, 2012 08:31:05
Well Dossier 1325122465
Marilyn Tucker

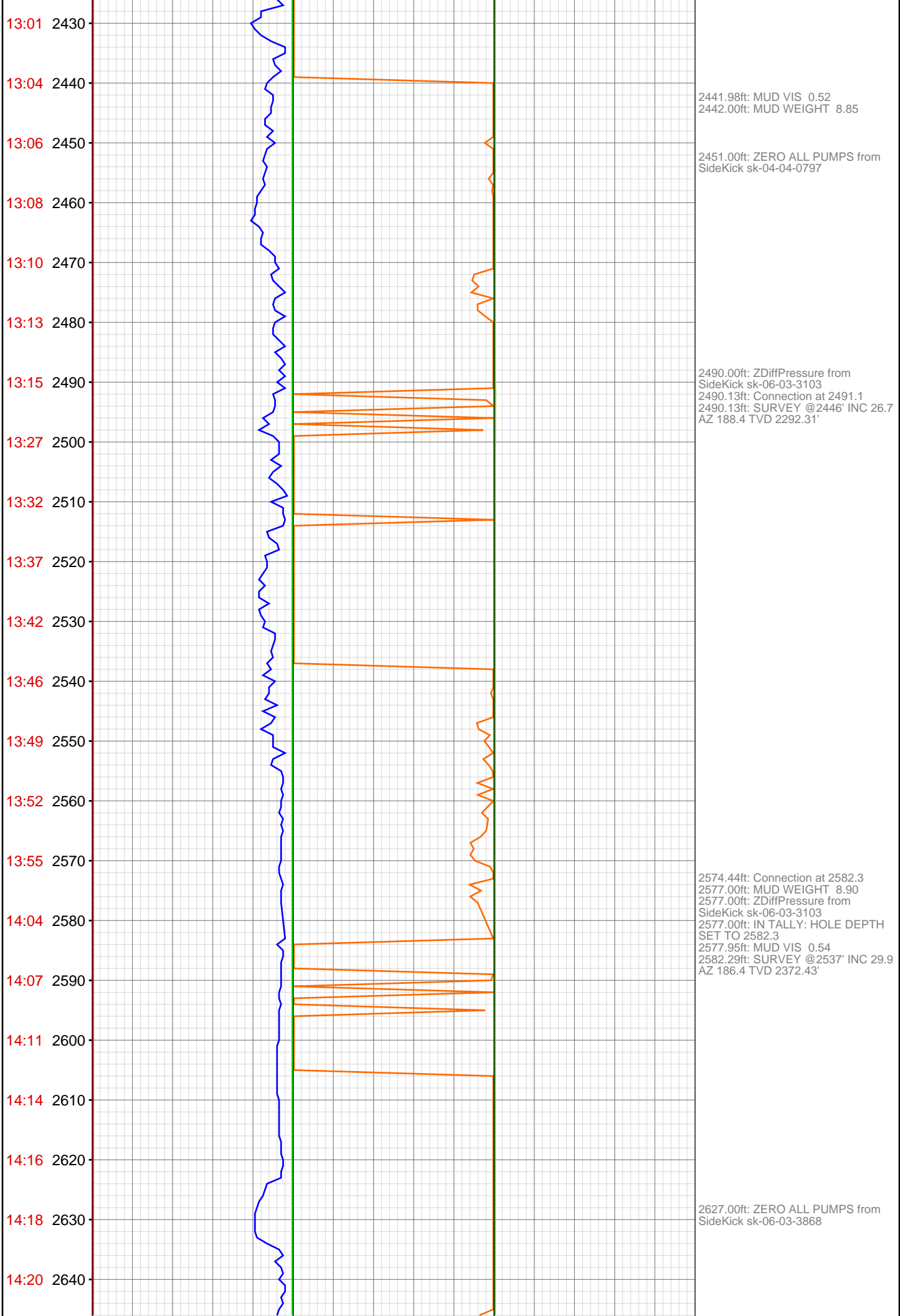
OPERATOR: EnCana Oil & Gas (USA), Inc.
WELL: NPEF 08E-34 P27 595 PRODUCTION
FIELD:
LOCATION: QTRQTR:SESE SEC:27 TWP:5S RNG:95W R1E4S D6
COUNTRY: USA
RIG: Pat-UTI 303

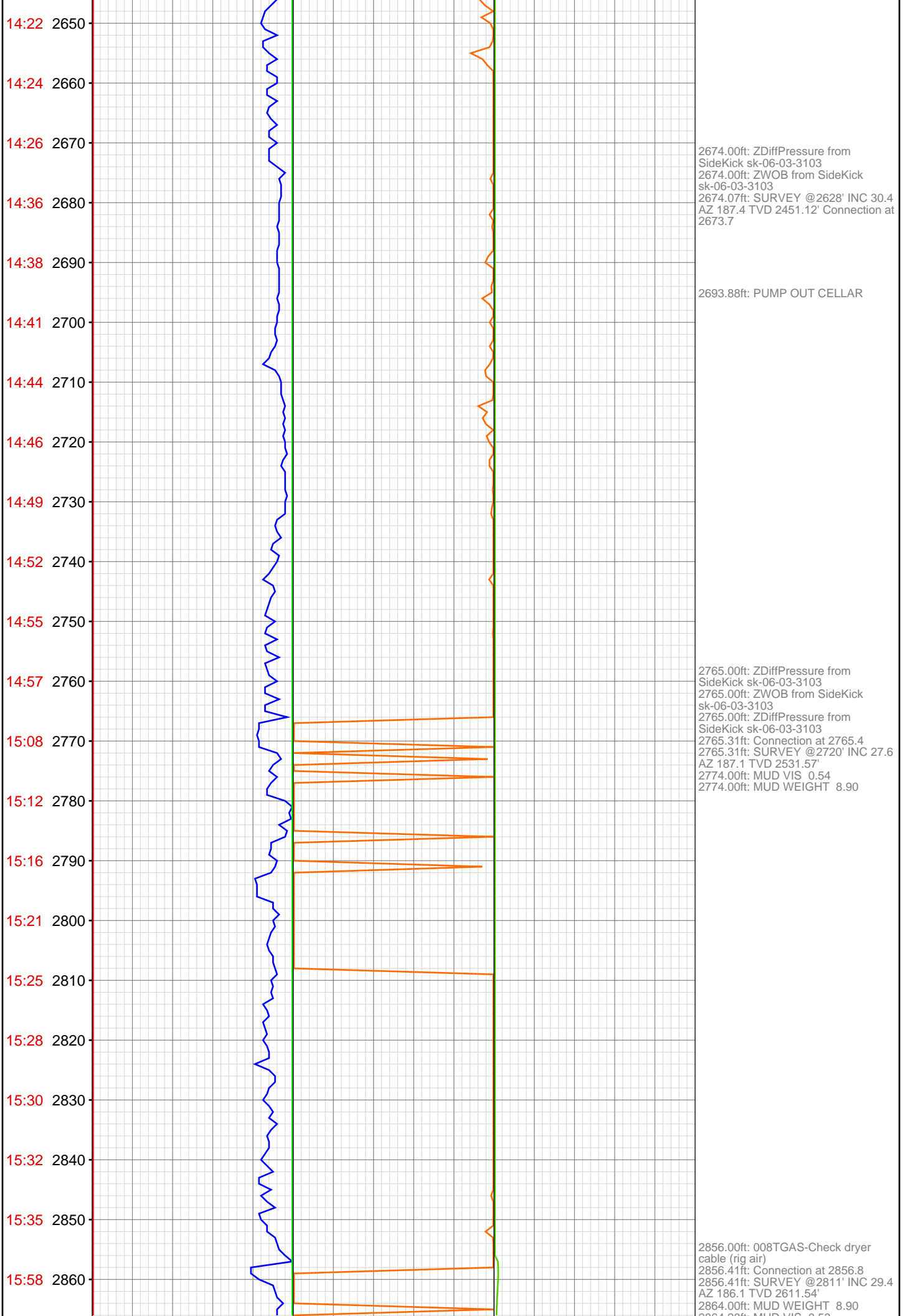
CONTRACTOR: Patterson-UTI Drilling Company
UNIQUE WELL ID: 05 045 20315 00
SPUD DATE: Dec 29, 2011 09:00
RELEASE DATE: Jan 07, 2012 11:00

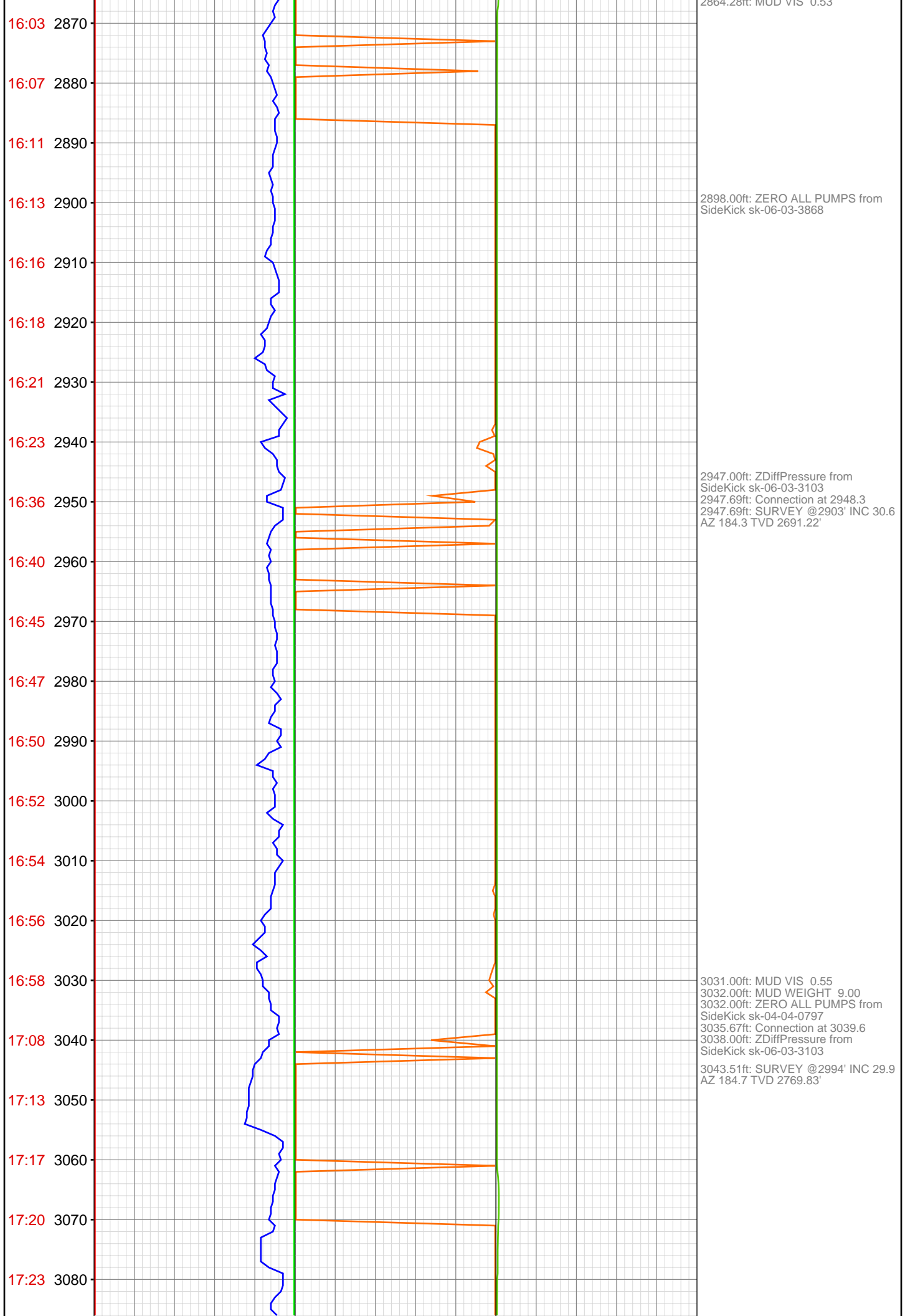


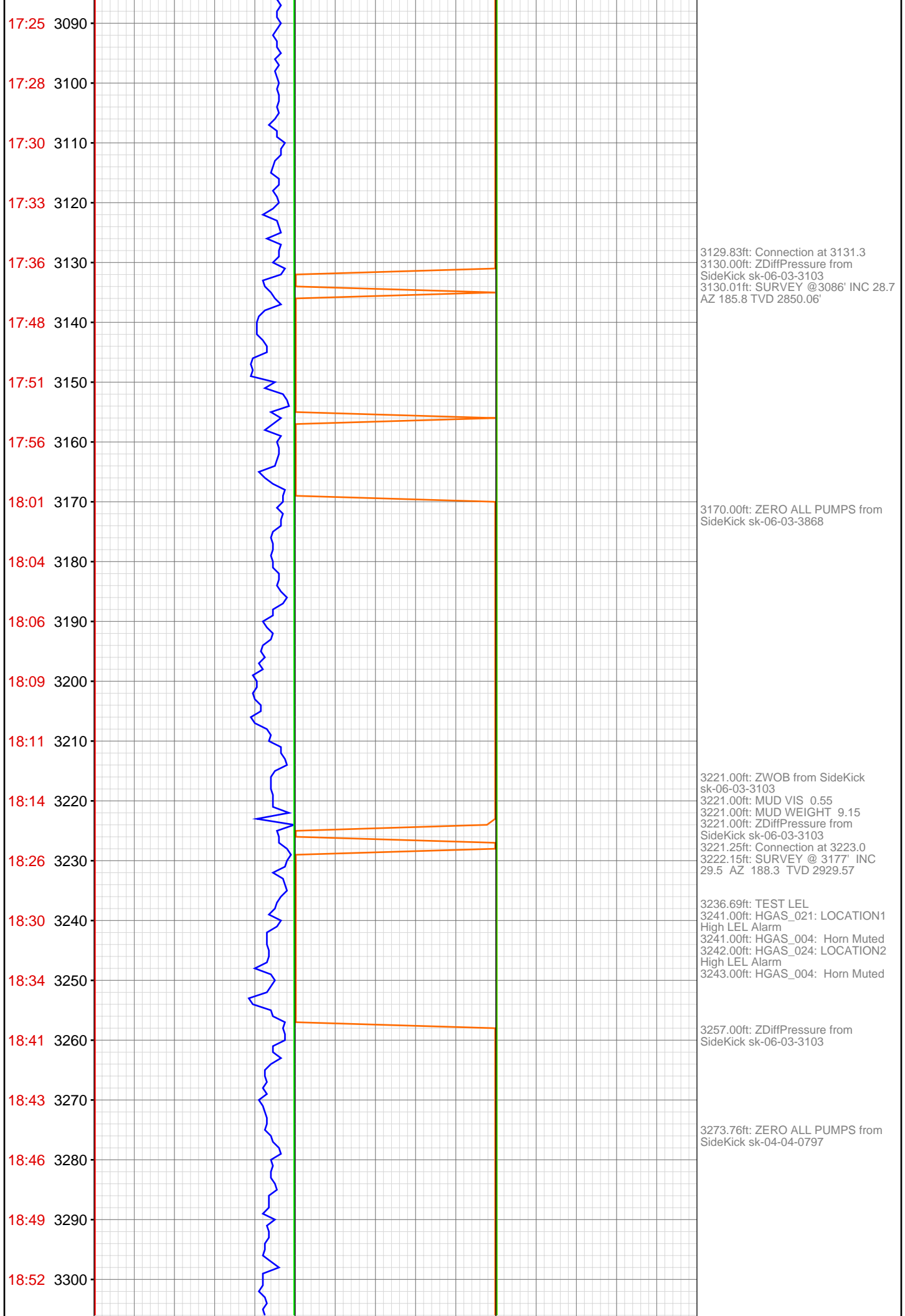


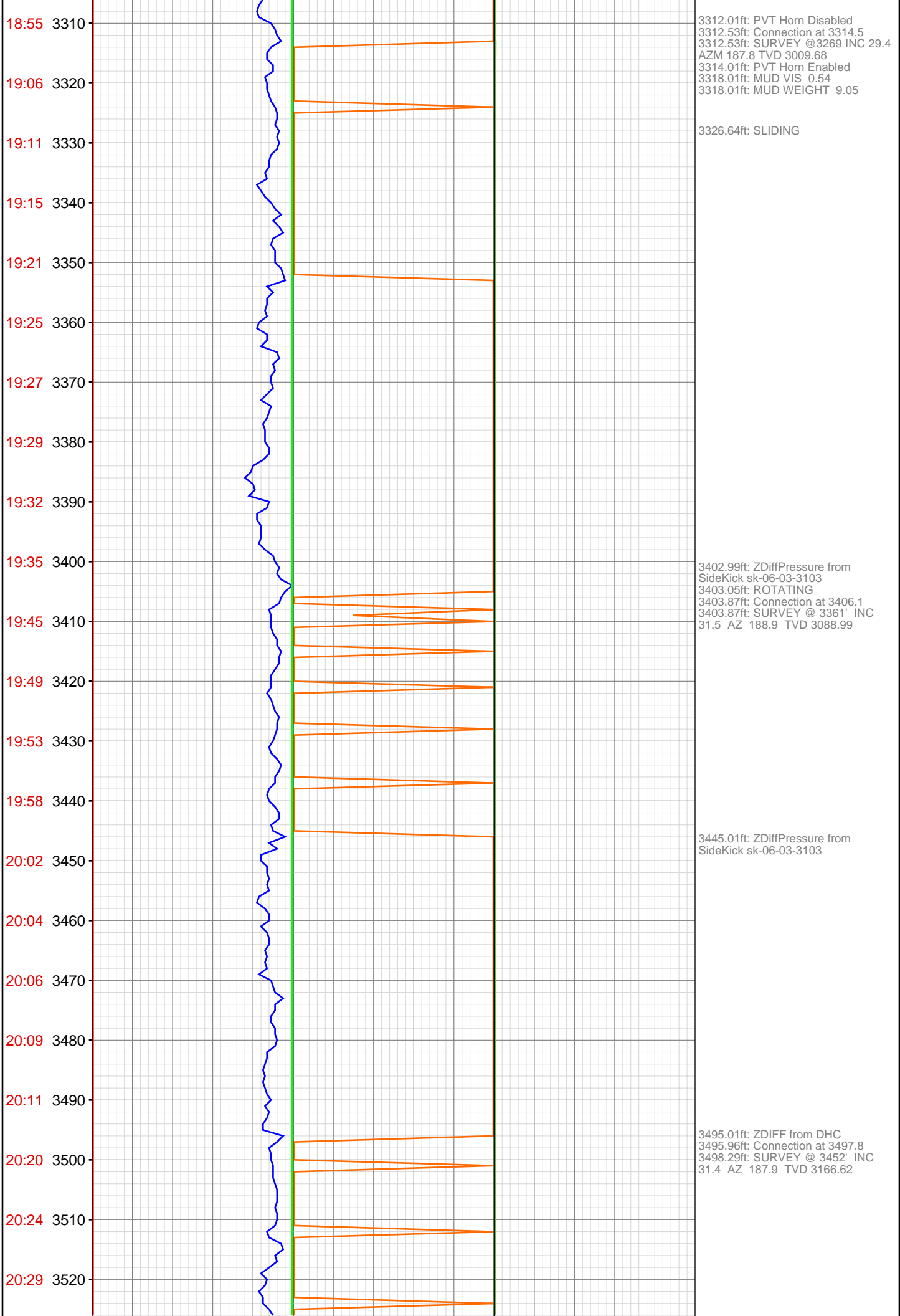


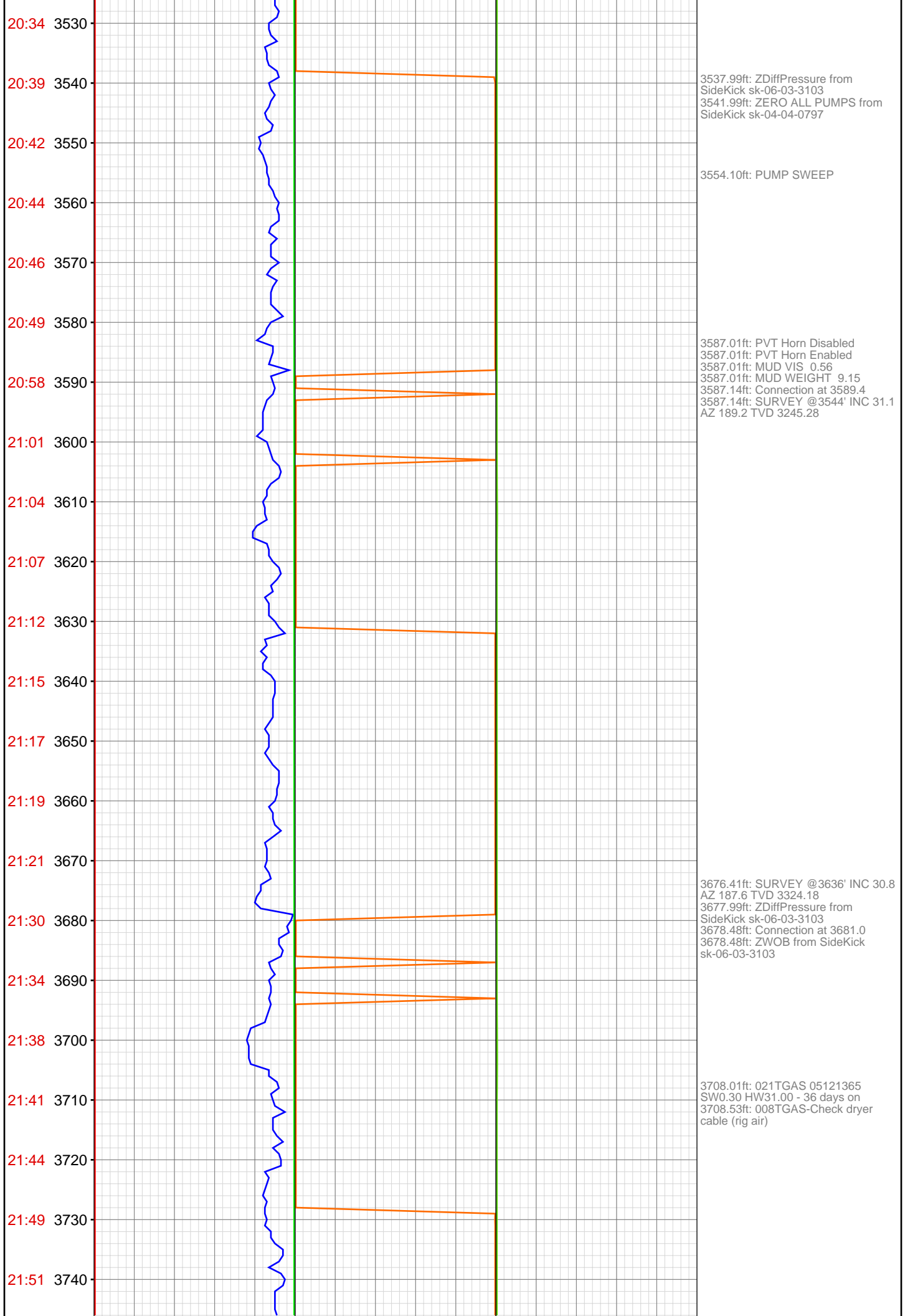


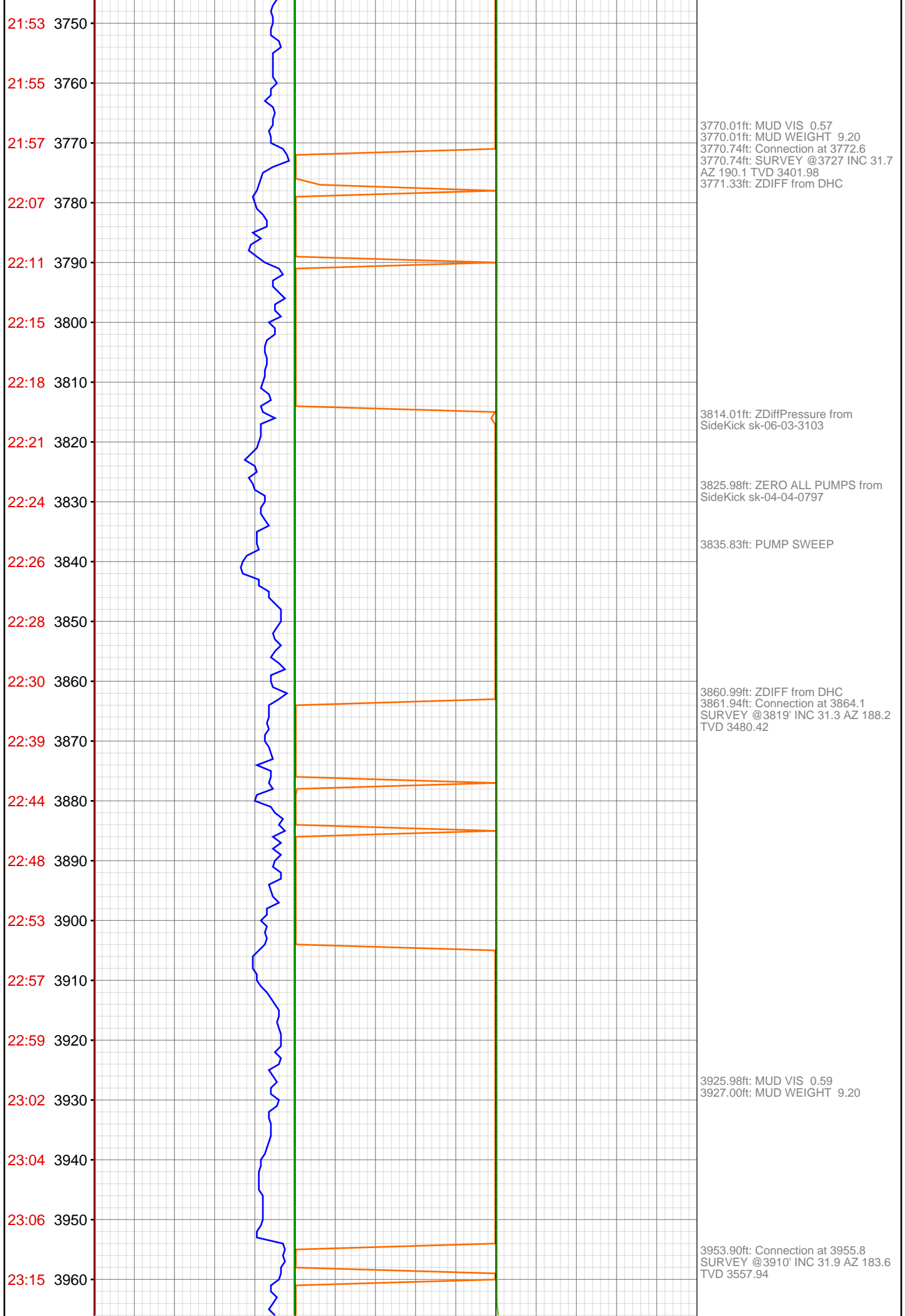


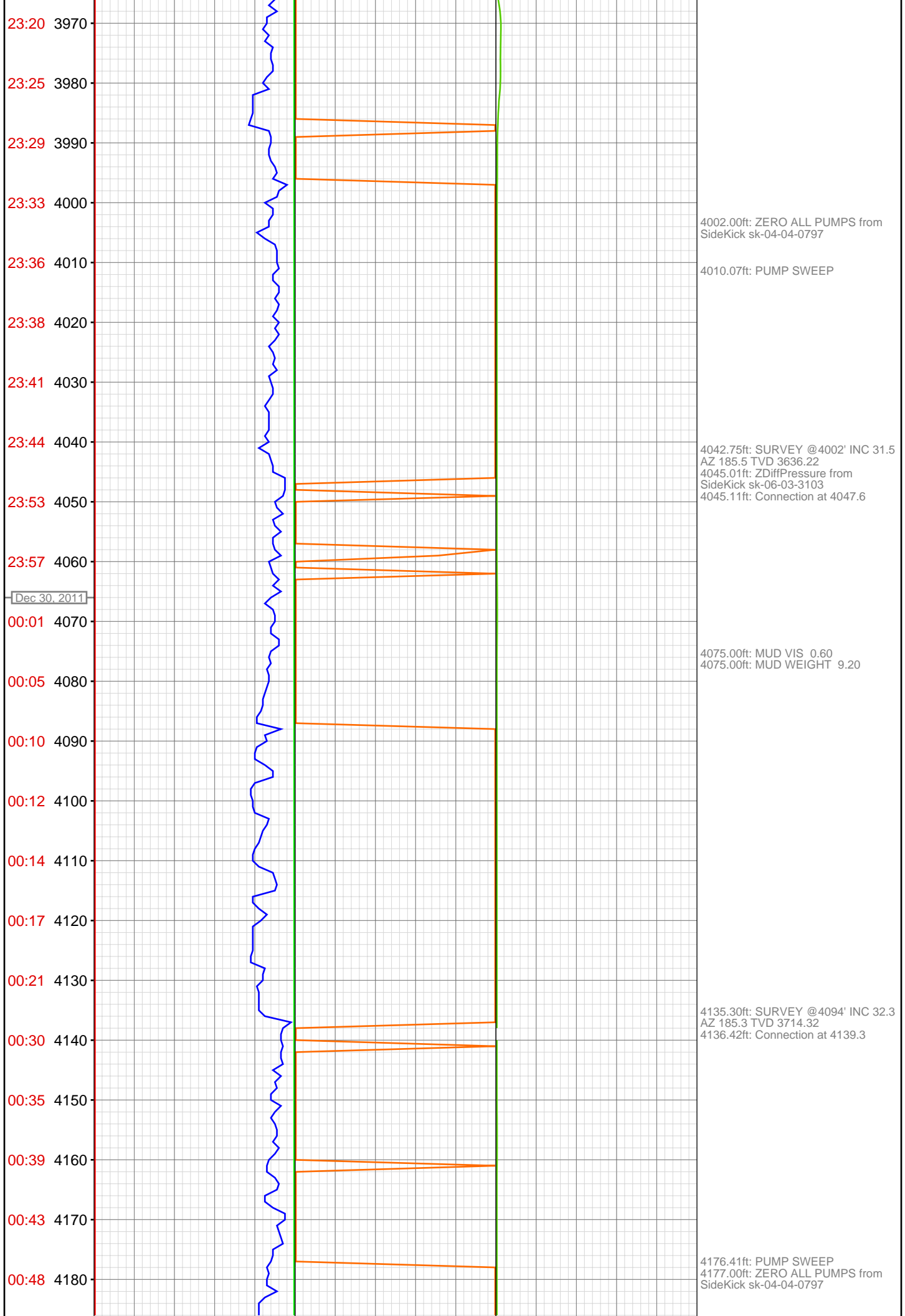


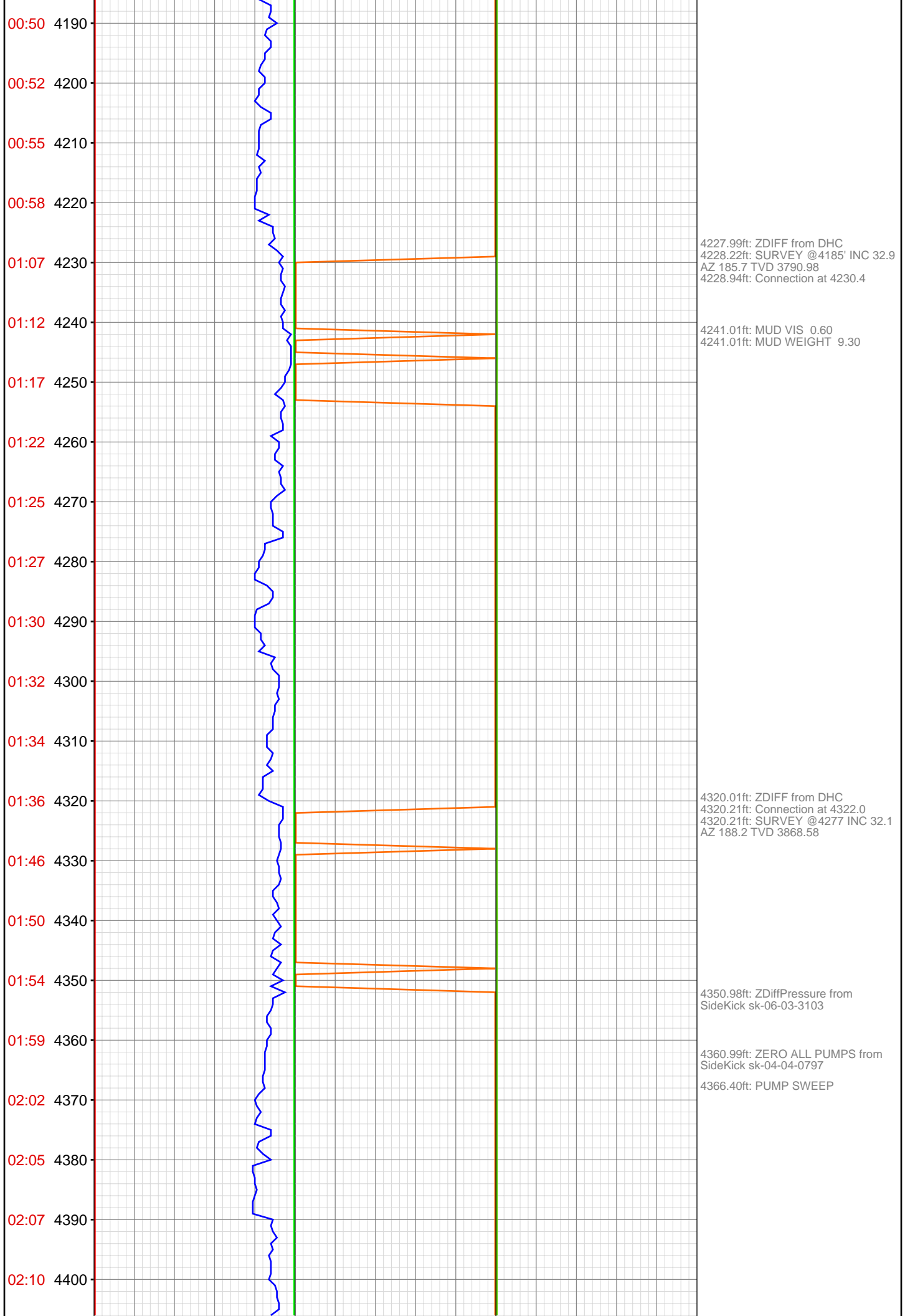


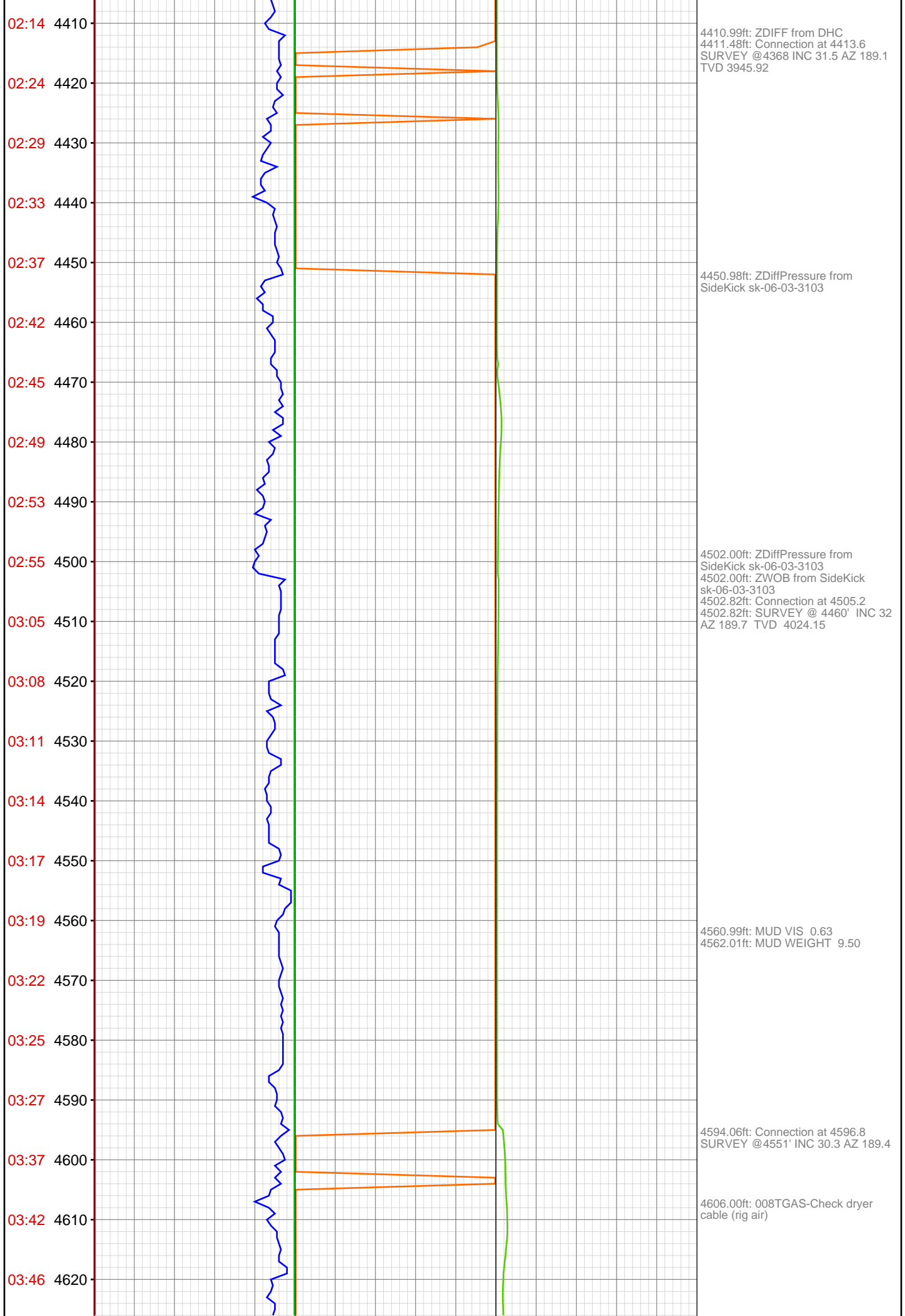


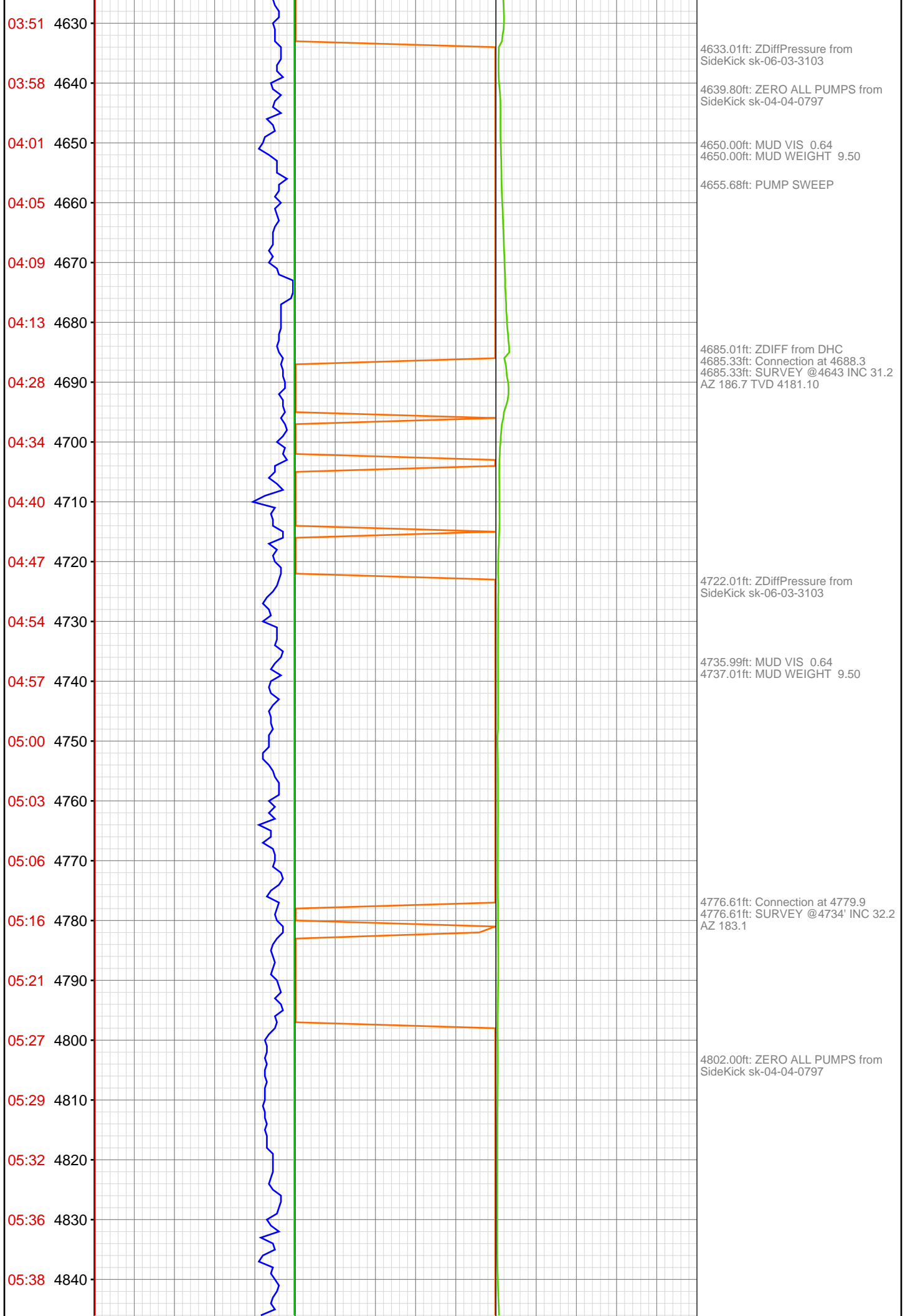


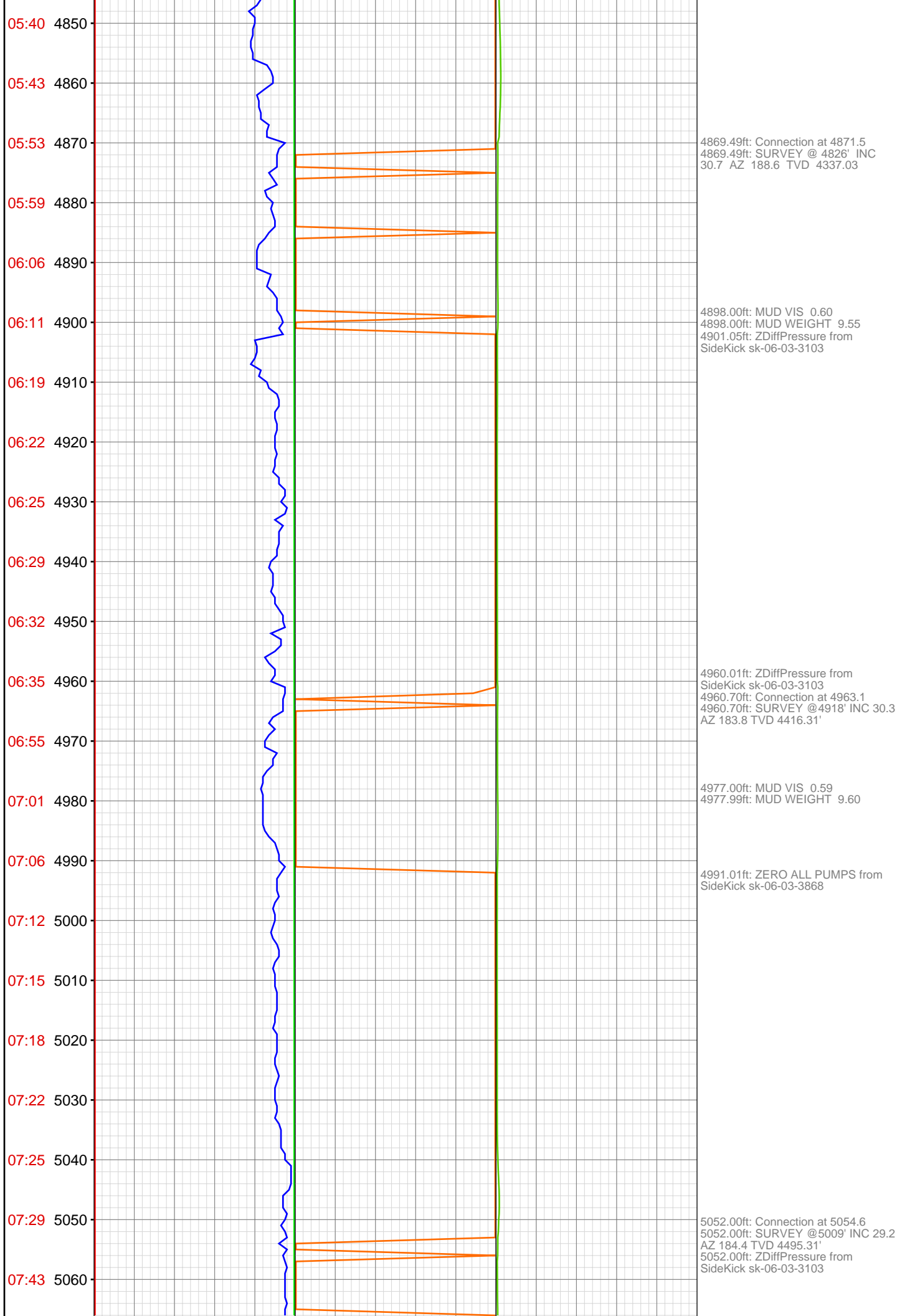


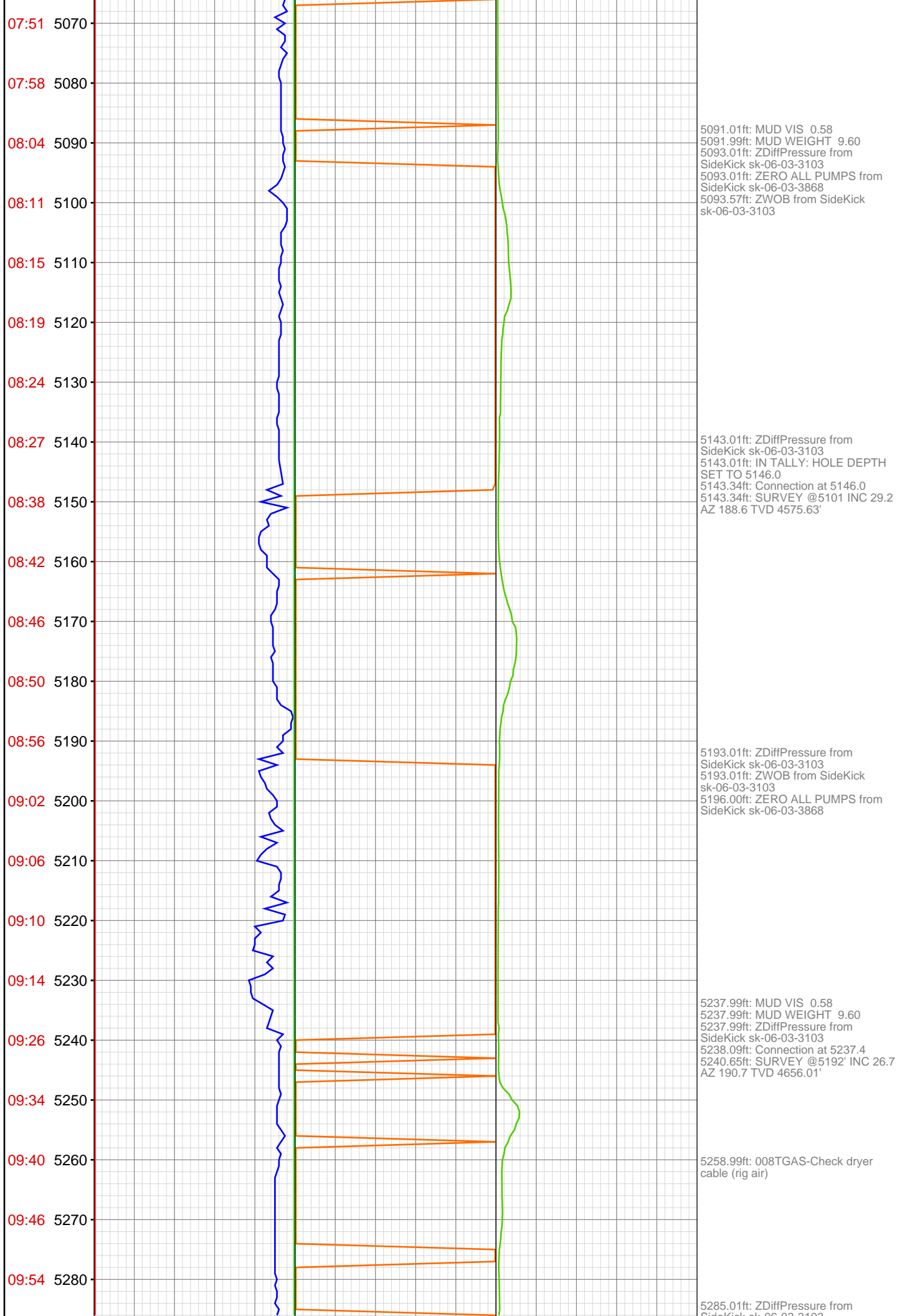




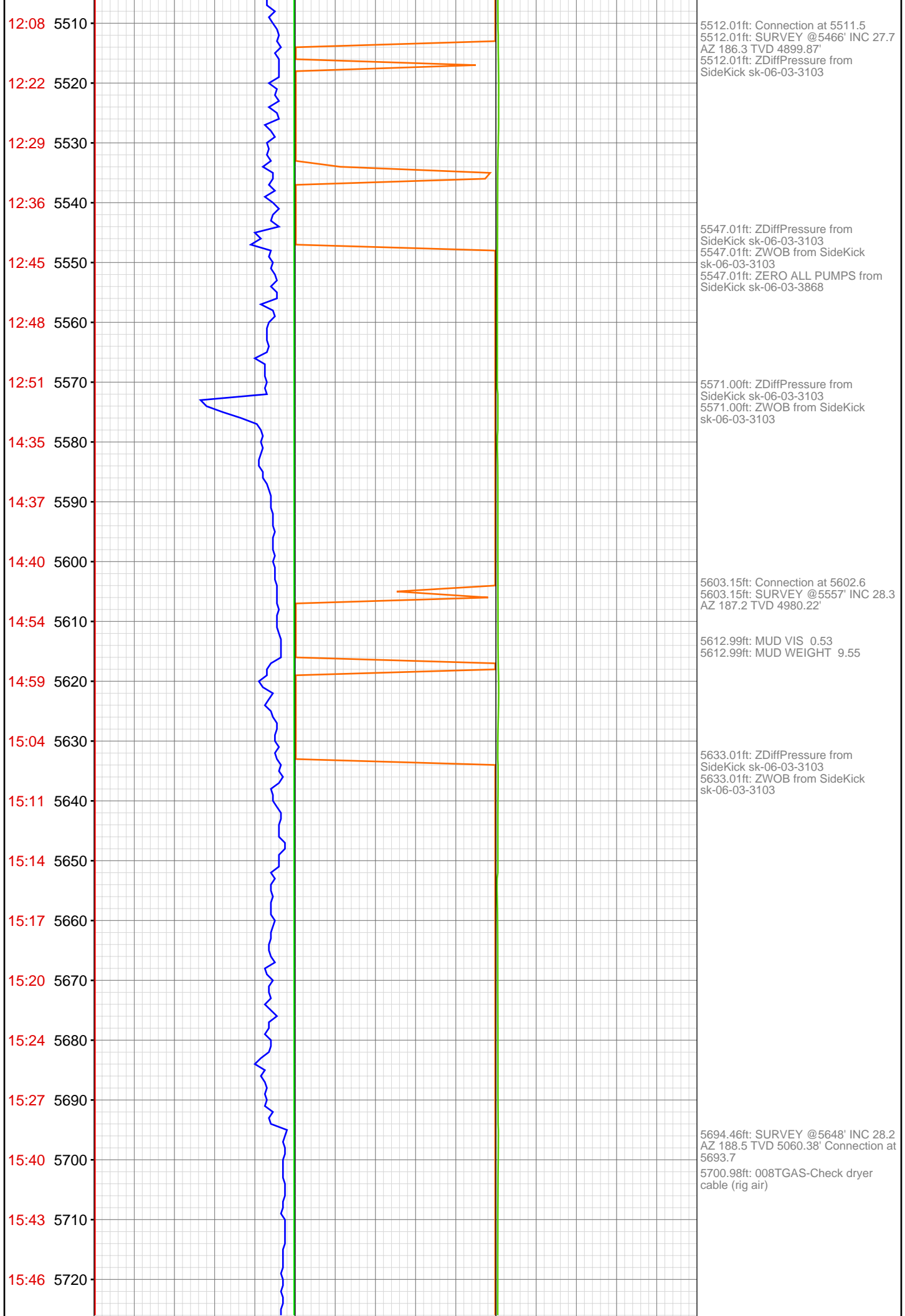


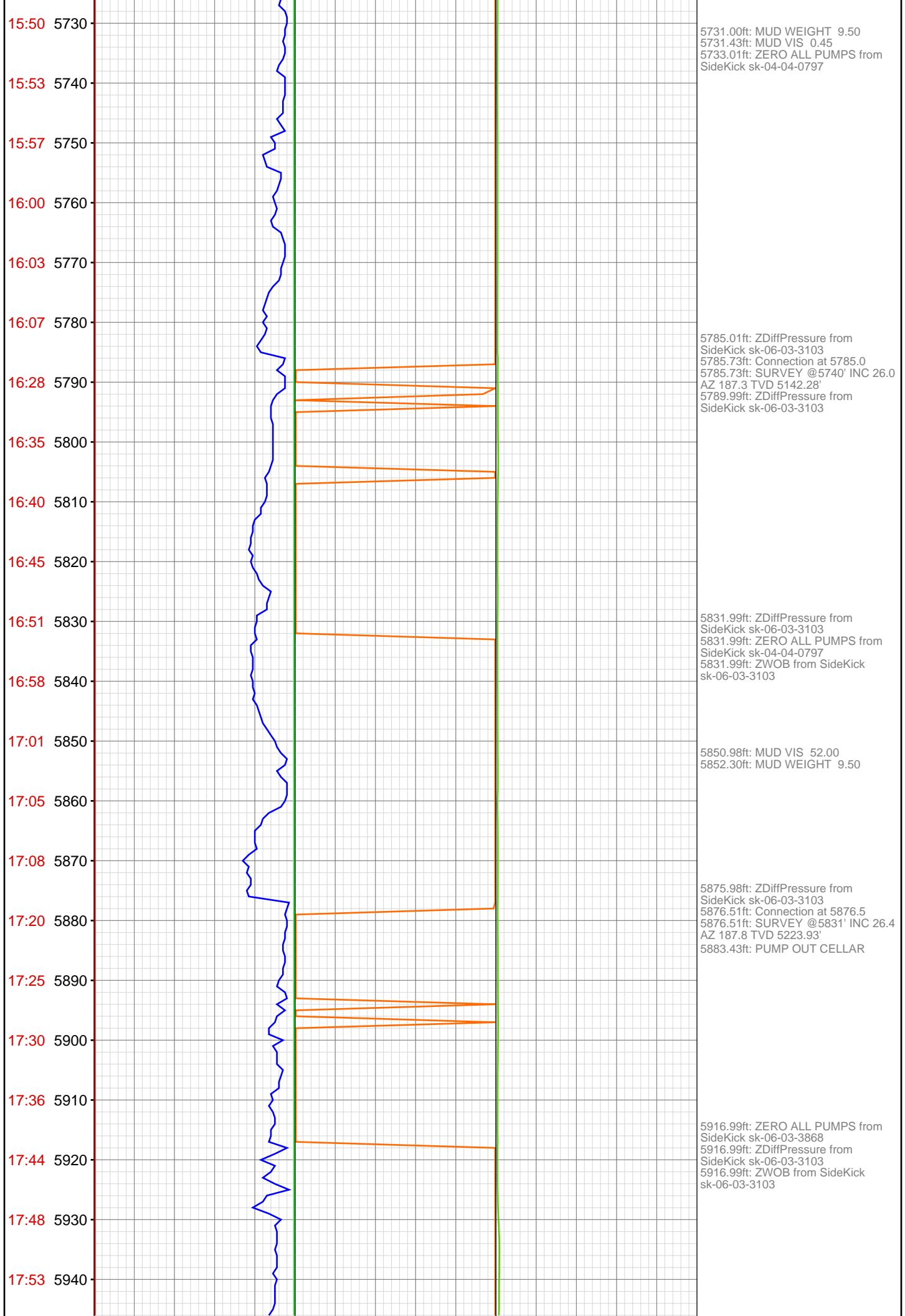


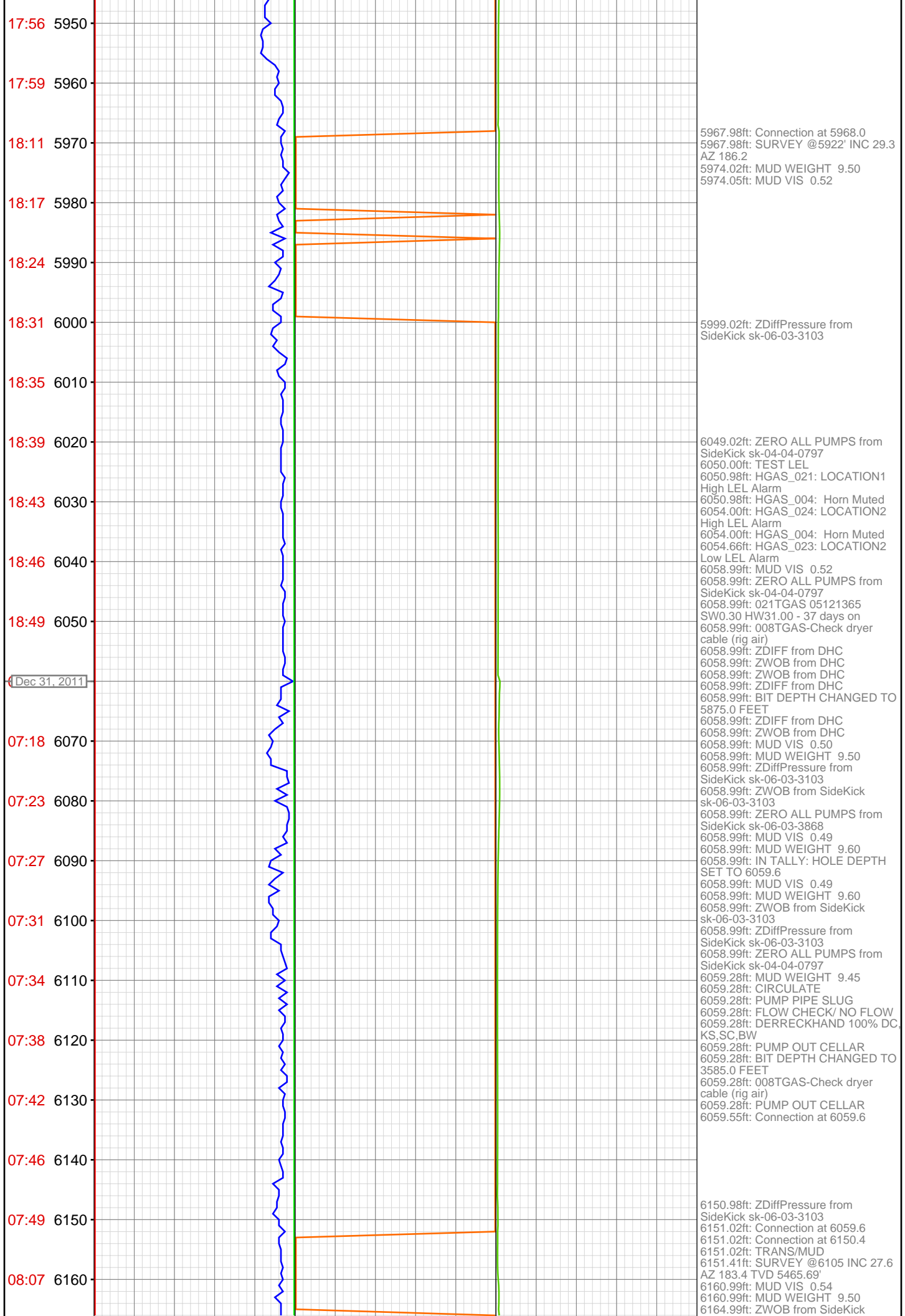


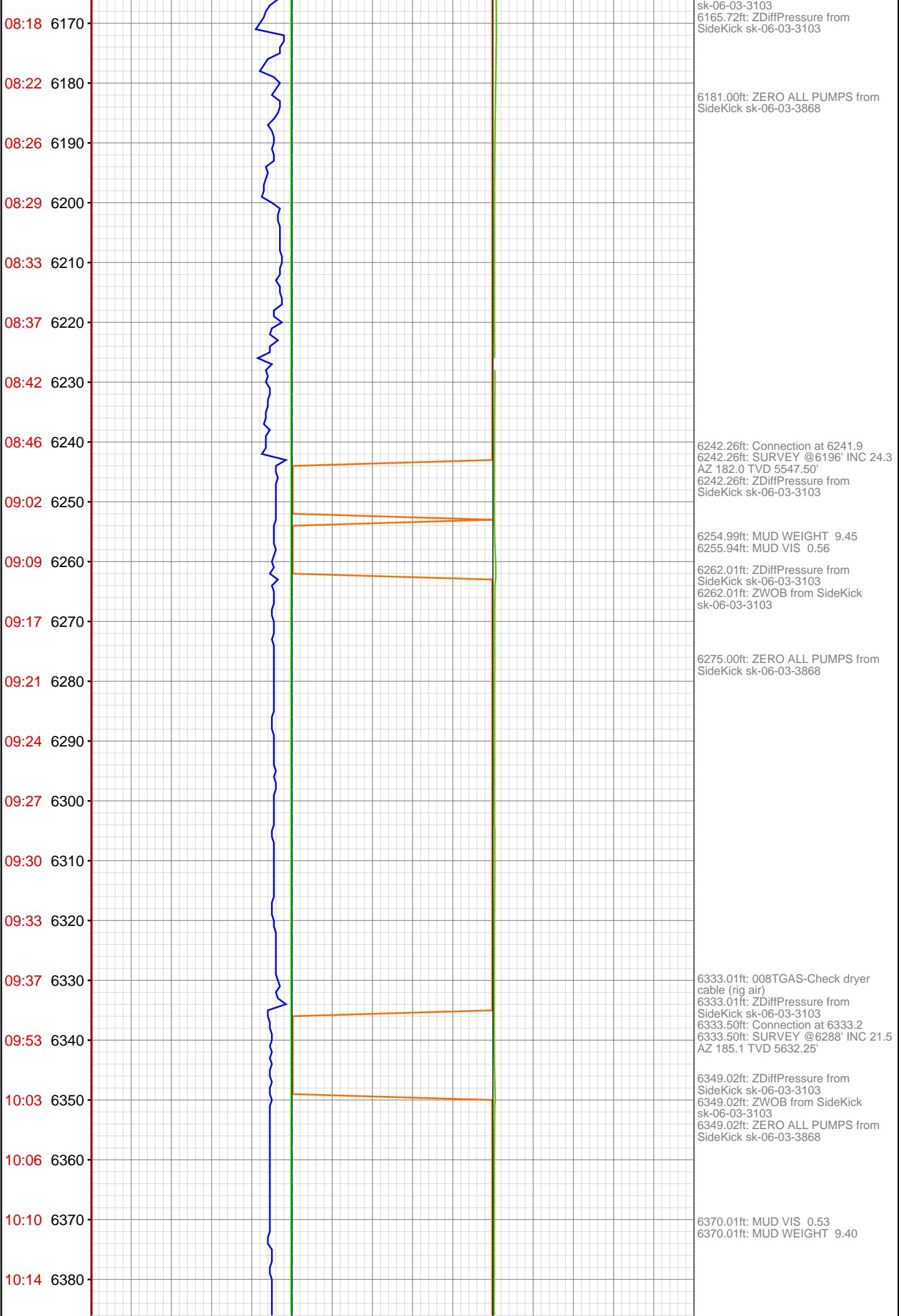


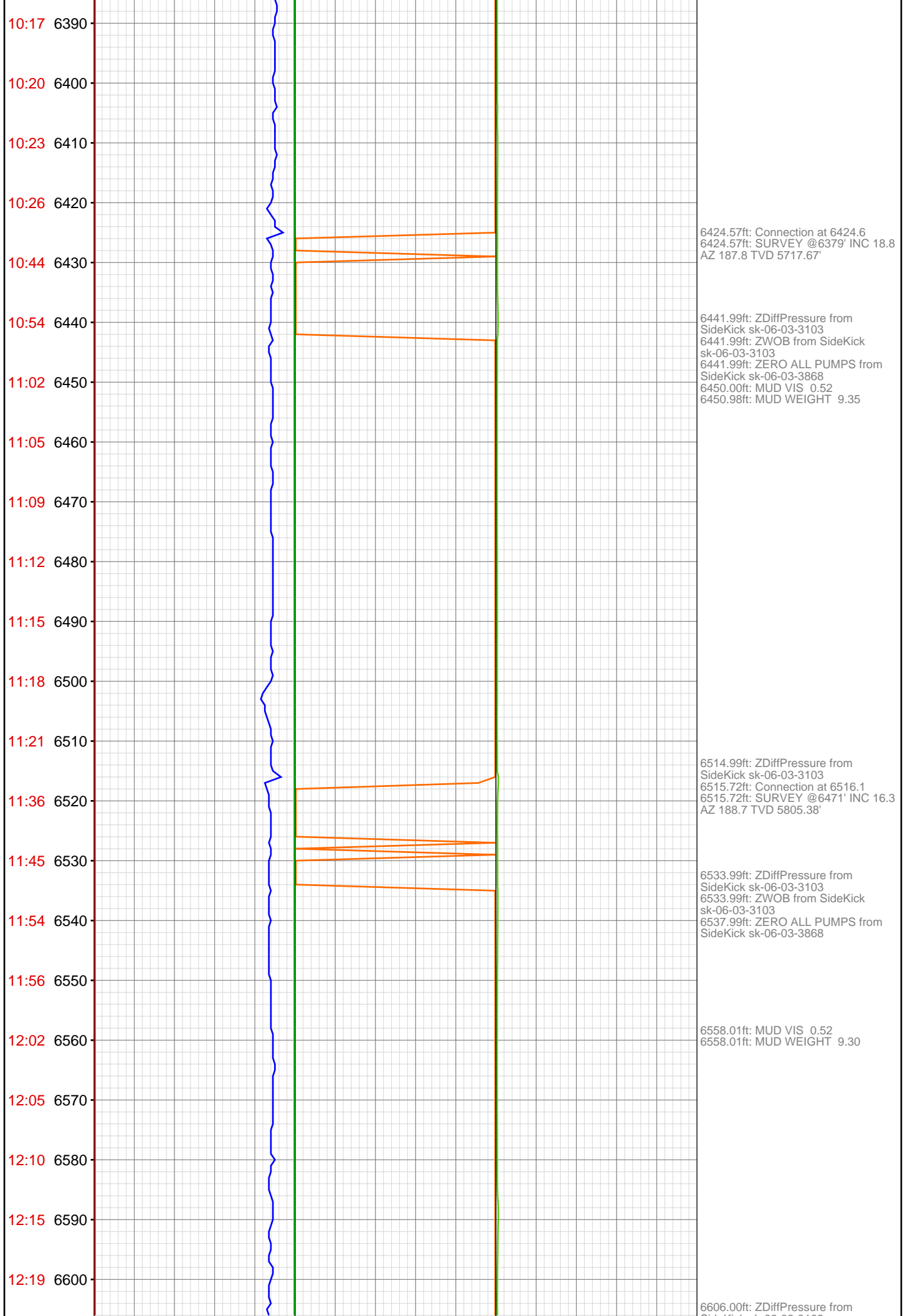


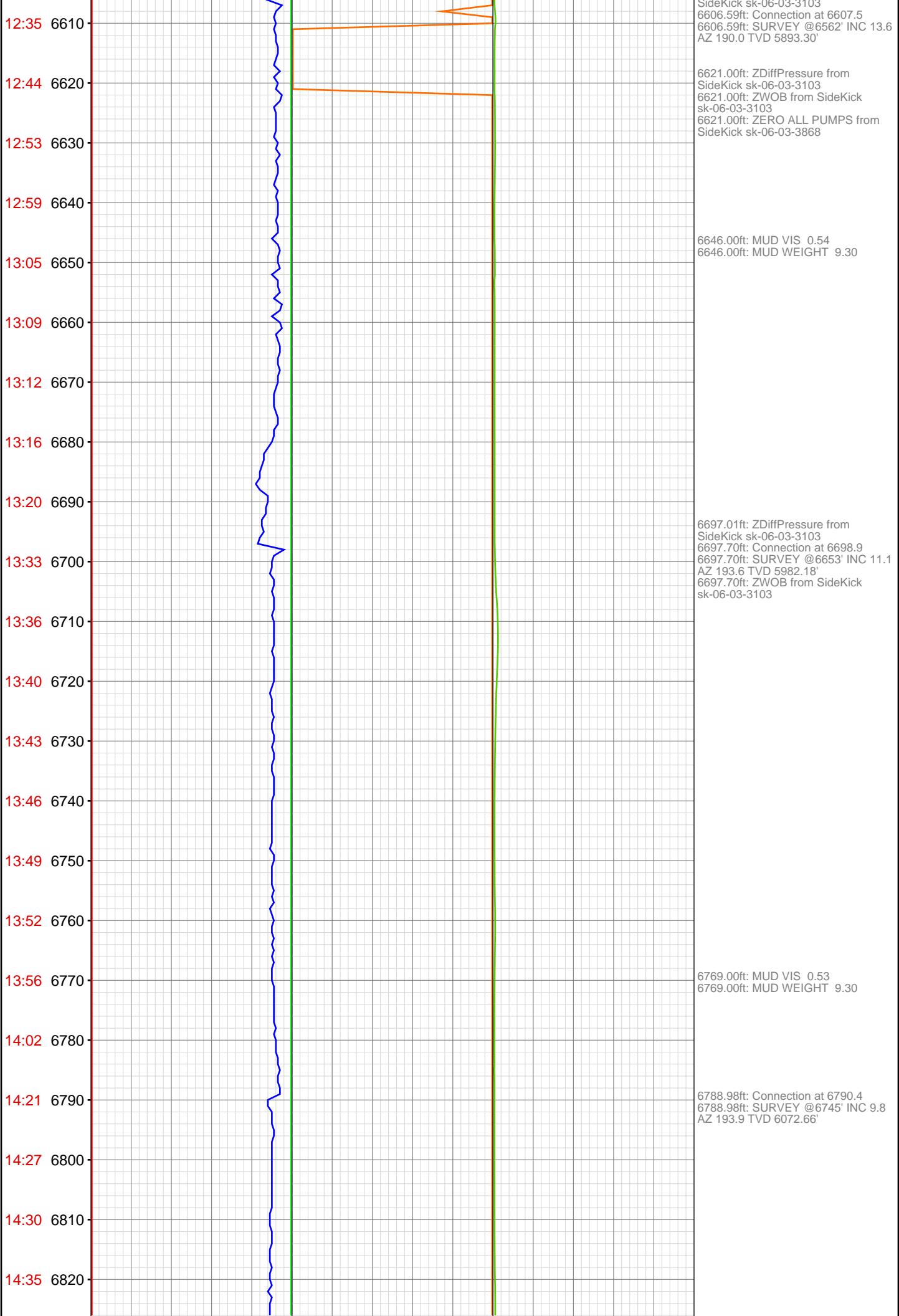












14:40 6830
14:47 6840
14:53 6850
14:57 6860
15:01 6870
15:30 6880
15:34 6890
15:36 6900
15:42 6910
15:46 6920
15:49 6930
15:57 6940
16:05 6950
16:08 6960
16:12 6970
16:26 6980
16:33 6990
16:44 7000
16:50 7010
16:55 7020
17:01 7030
17:10 7040

6841.99ft: ZERO ALL PUMPS from
SideKick sk-06-03-3868

6877.99ft: MUD VIS 0.53
6877.99ft: MUD WEIGHT 9.35
6879.00ft: ZDiffPressure from
SideKick sk-06-03-3103
6879.00ft: ZWOB from SideKick
sk-06-03-3103
6879.82ft: TRANSFER MUD
6879.82ft: RIG SERVICE
6879.82ft: SURVEY @6836' INC 9.4
AZ 192.2 TVD 6162.38'
6879.82ft: Connection at 6881.8

6902.69ft: PUMP OUT CELLAR

6906.99ft: 008TGAS-Check dryer
cable (rig air)

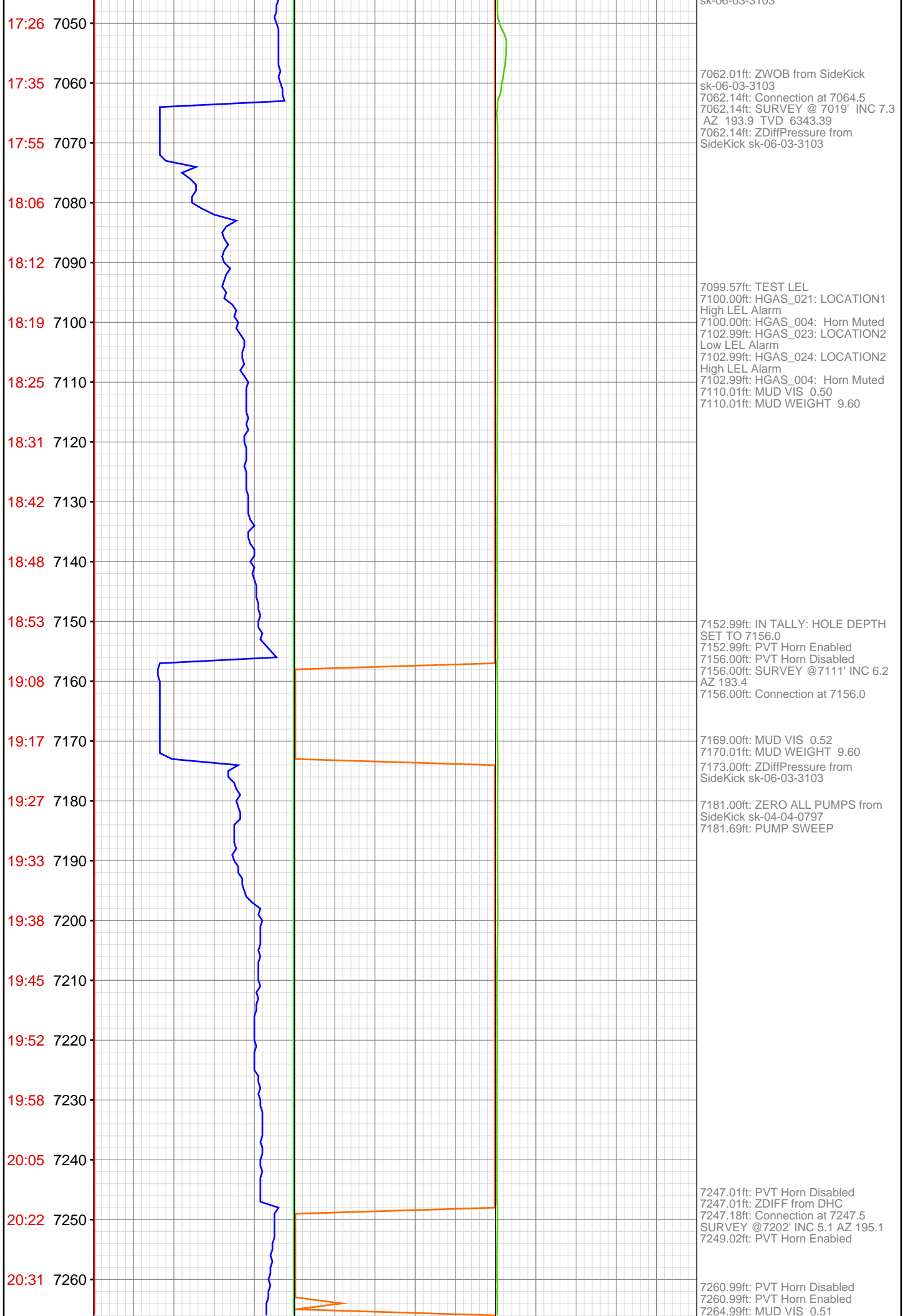
6970.01ft: MUD VIS 0.54
6970.01ft: MUD WEIGHT 9.40
6970.01ft: ZDiffPressure from
SideKick sk-06-03-3103
6970.96ft: Connection at 6973.4
6970.96ft: SURVEY @6928' INC 8.4
AZ 194.3 TVD 6253.25'

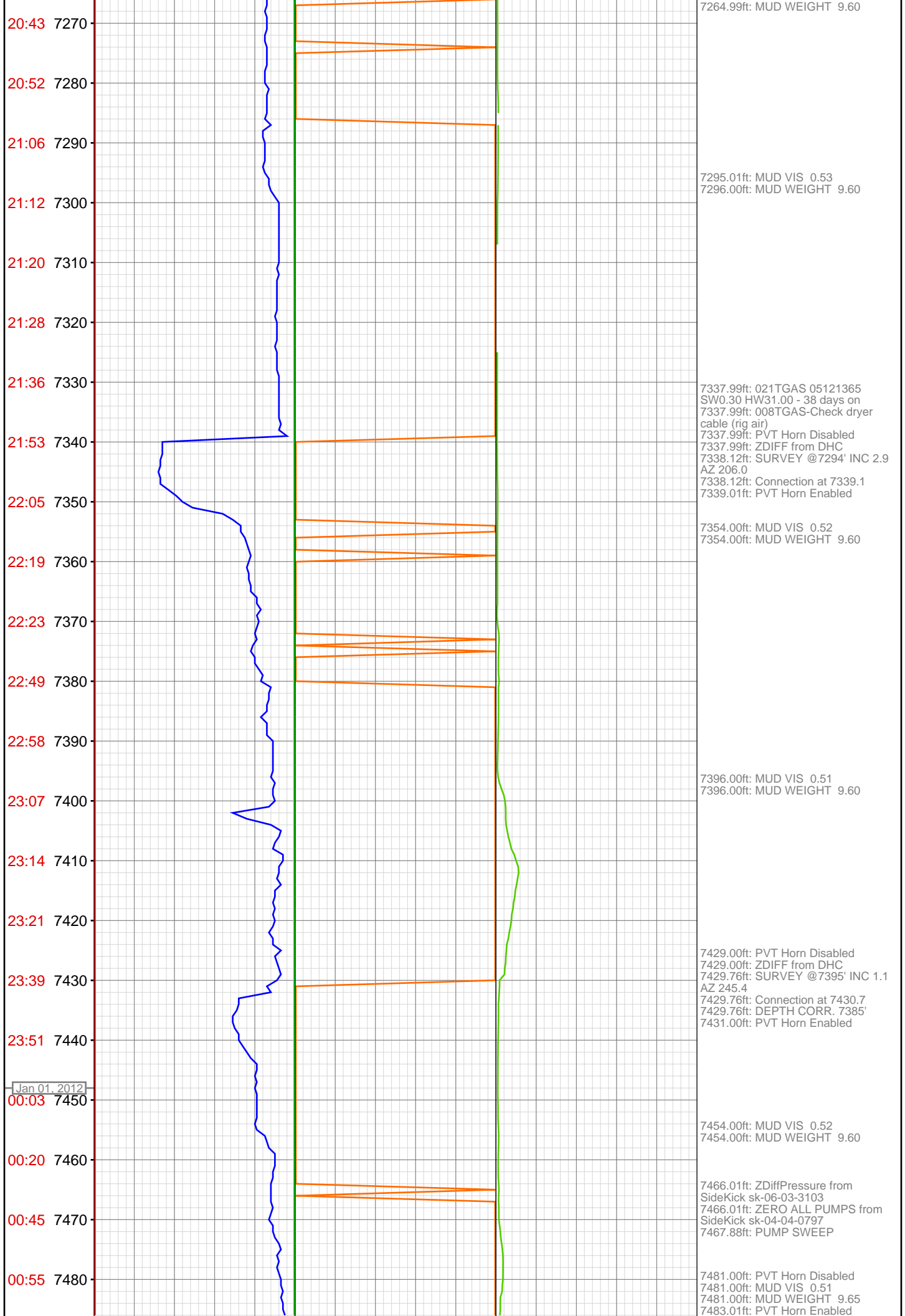
6991.01ft: ZERO ALL PUMPS from
SideKick sk-06-03-3868

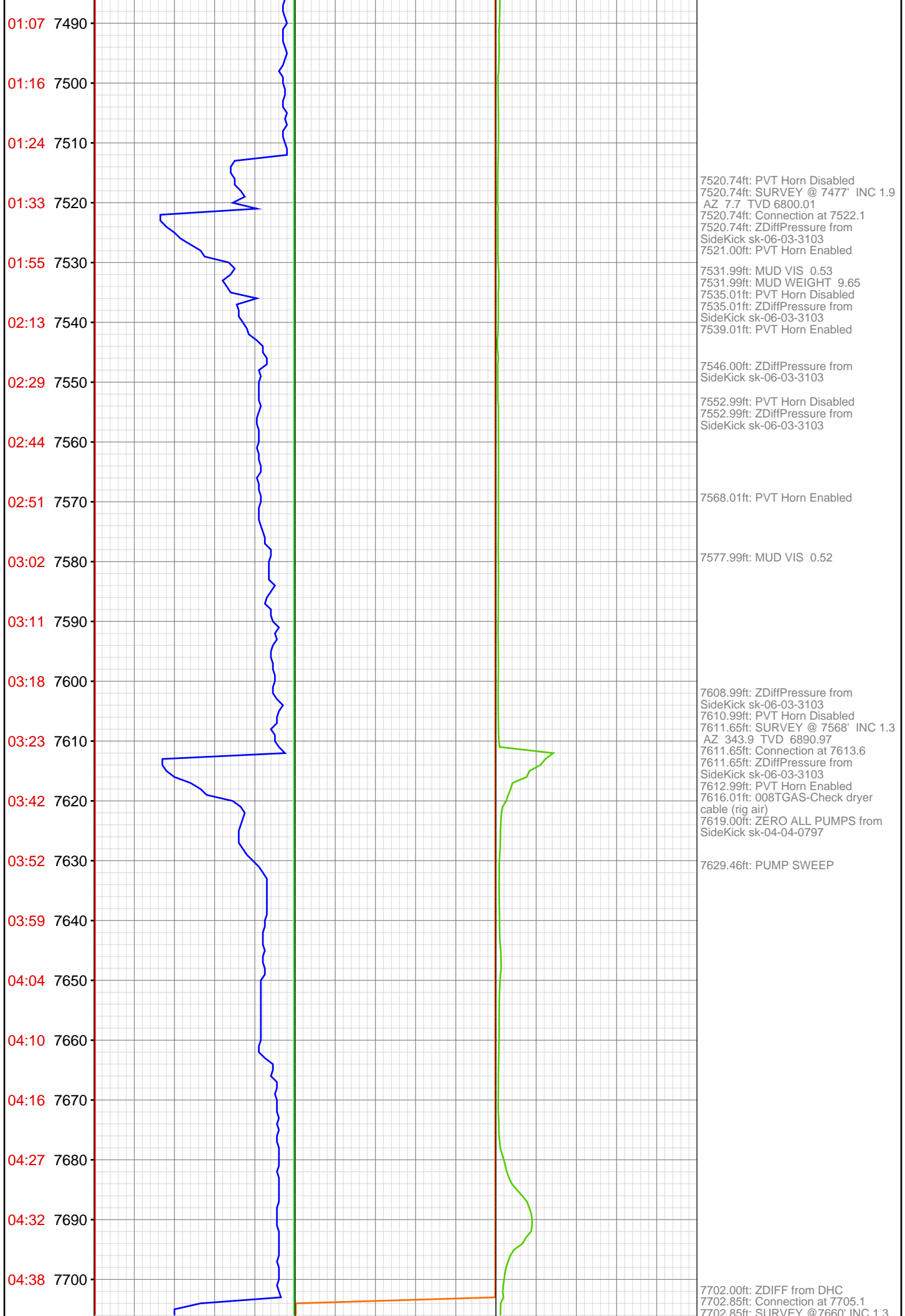
6996.00ft: ZDiffPressure from
SideKick sk-06-03-3103

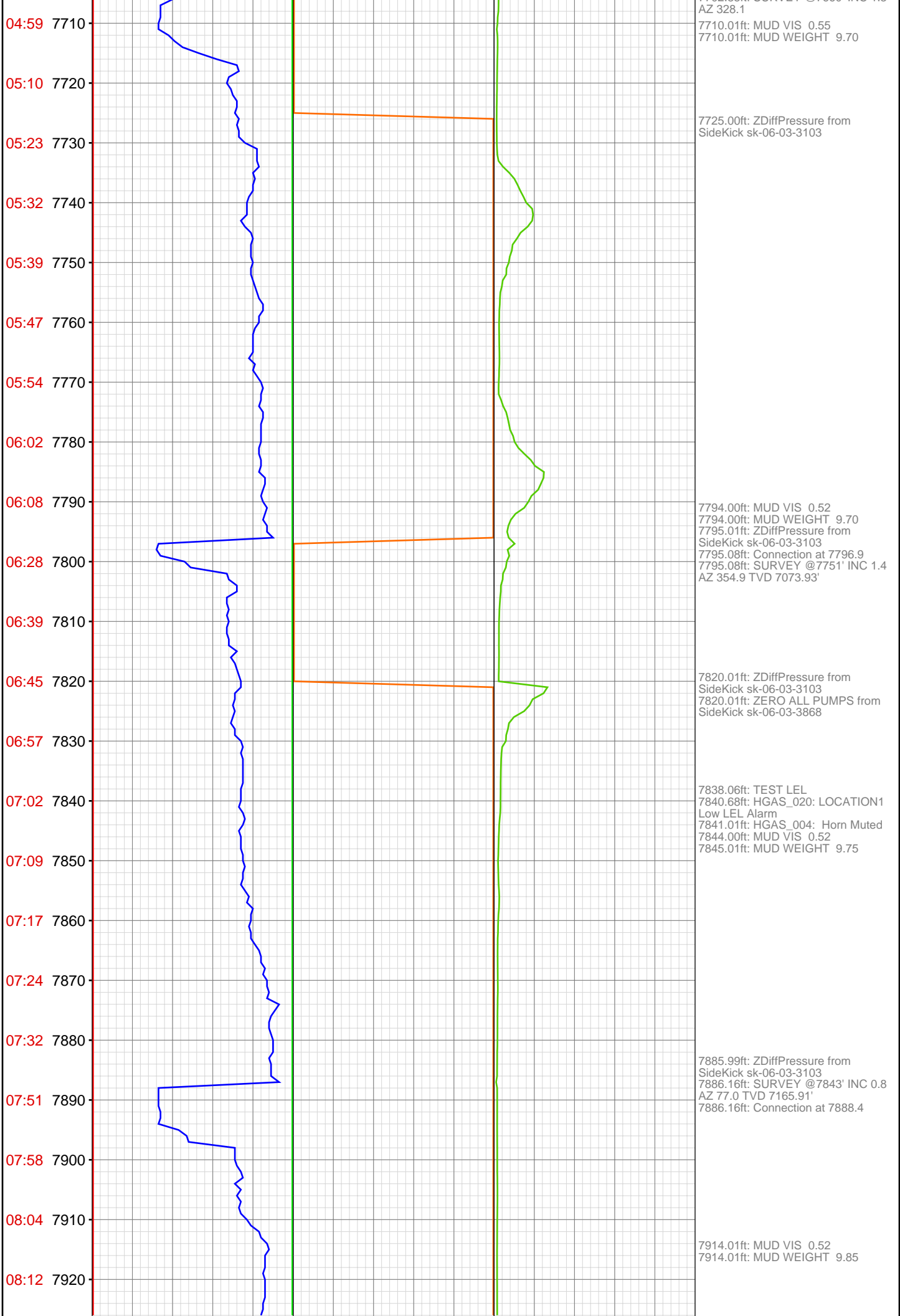
7002.00ft: MUD WEIGHT 9.50
7002.36ft: MUD VIS 0.55

7041.01ft: ZDiffPressure from
SideKick sk-06-03-3103
7041.01ft: ZWOB from SideKick
sk-06-03-3103









08:20 7930
08:26 7940
08:33 7950
08:42 7960
08:52 7970
09:17 7980
09:27 7990
09:33 8000
09:42 8010
09:48 8020
09:57 8030
10:05 8040
10:10 8050
10:15 8060
10:47 8070
10:56 8080
11:08 8090
11:25 8100
11:41 8110
11:51 8120
11:59 8130
12:05 8140

7933.92ft: PUMP OUT CELLAR
7935.04ft: ZERO ALL PUMPS from
SideKick sk-06-03-3868

7975.98ft: MUD VIS 0.50
7975.98ft: MUD WEIGHT 9.85
7976.90ft: Connection at 7979.8
7976.90ft: SURVEY @7934' INC 0.4
AZ 146.5 TVD 7256.91'
7979.99ft: ZERO ALL PUMPS from
SideKick sk-06-03-3868

8006.99ft: 008TGAS-Check dryer
cable (rig air)

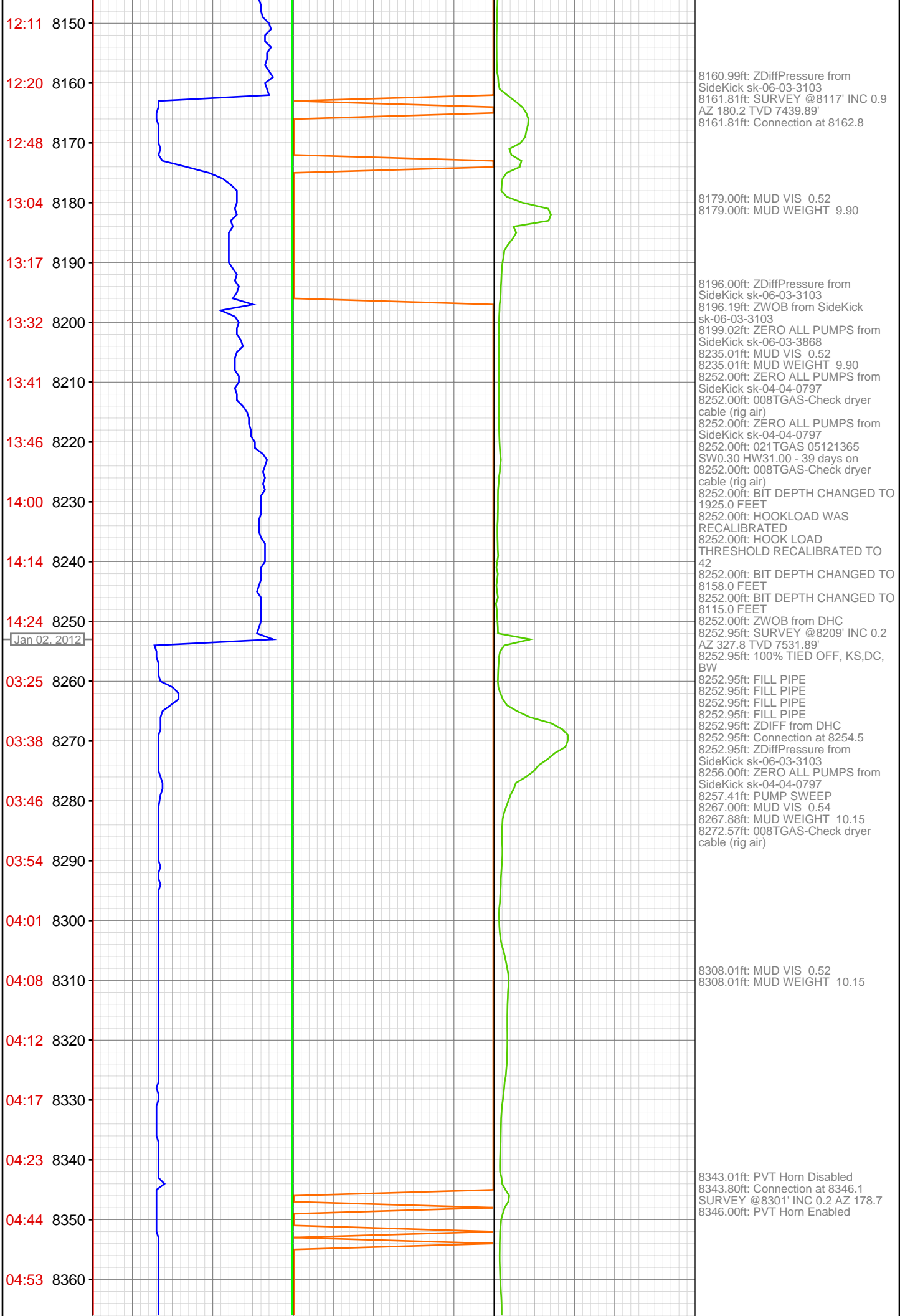
8035.99ft: MUD VIS 0.52
8035.99ft: MUD WEIGHT 9.90

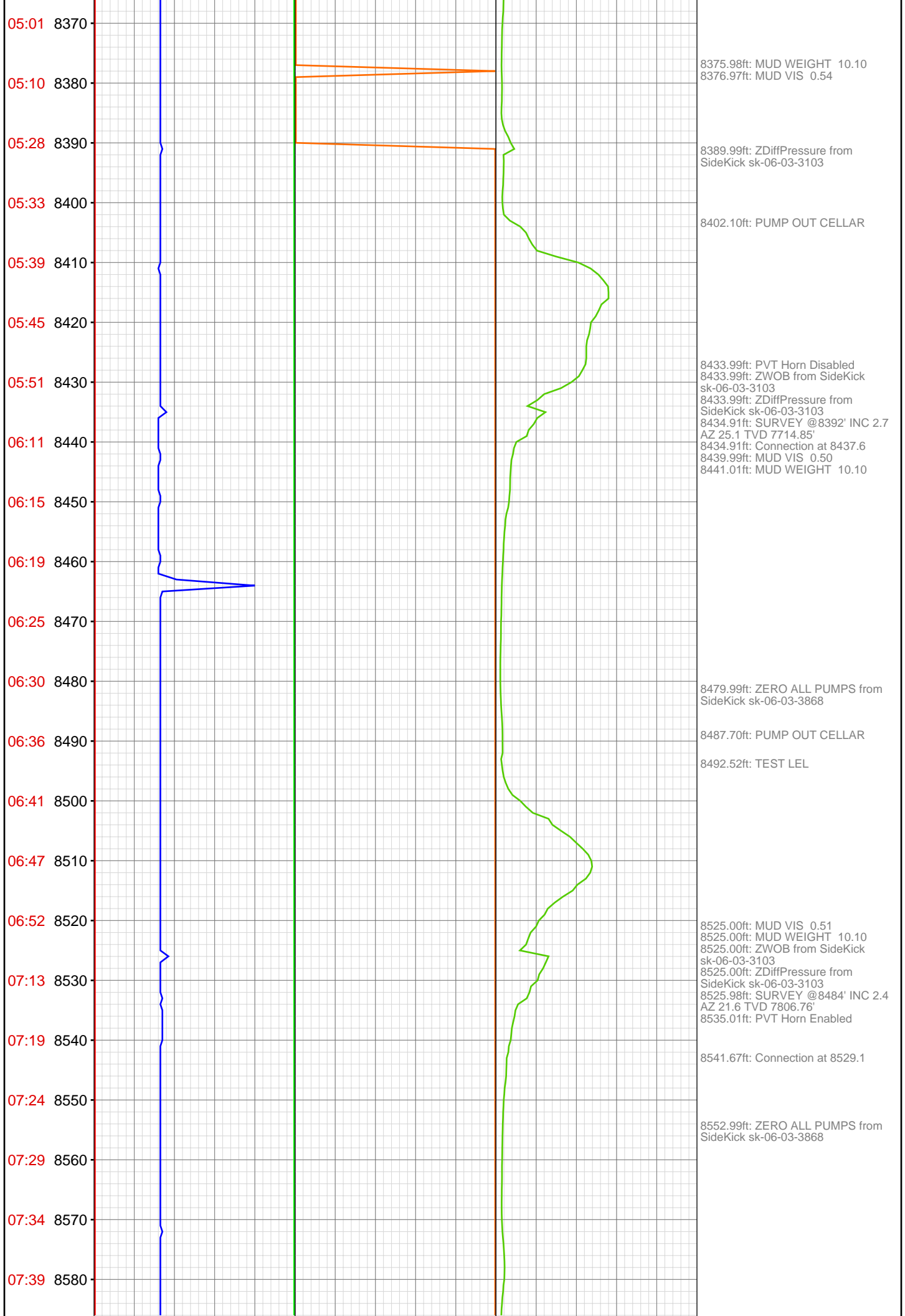
8068.01ft: IN TALLY: HOLE DEPTH
SET TO 8071.4
8068.14ft: SURVEY @8026' INC 1.0
AZ 183.4 TVD 7348.90'
8068.14ft: Connection at 8071.4

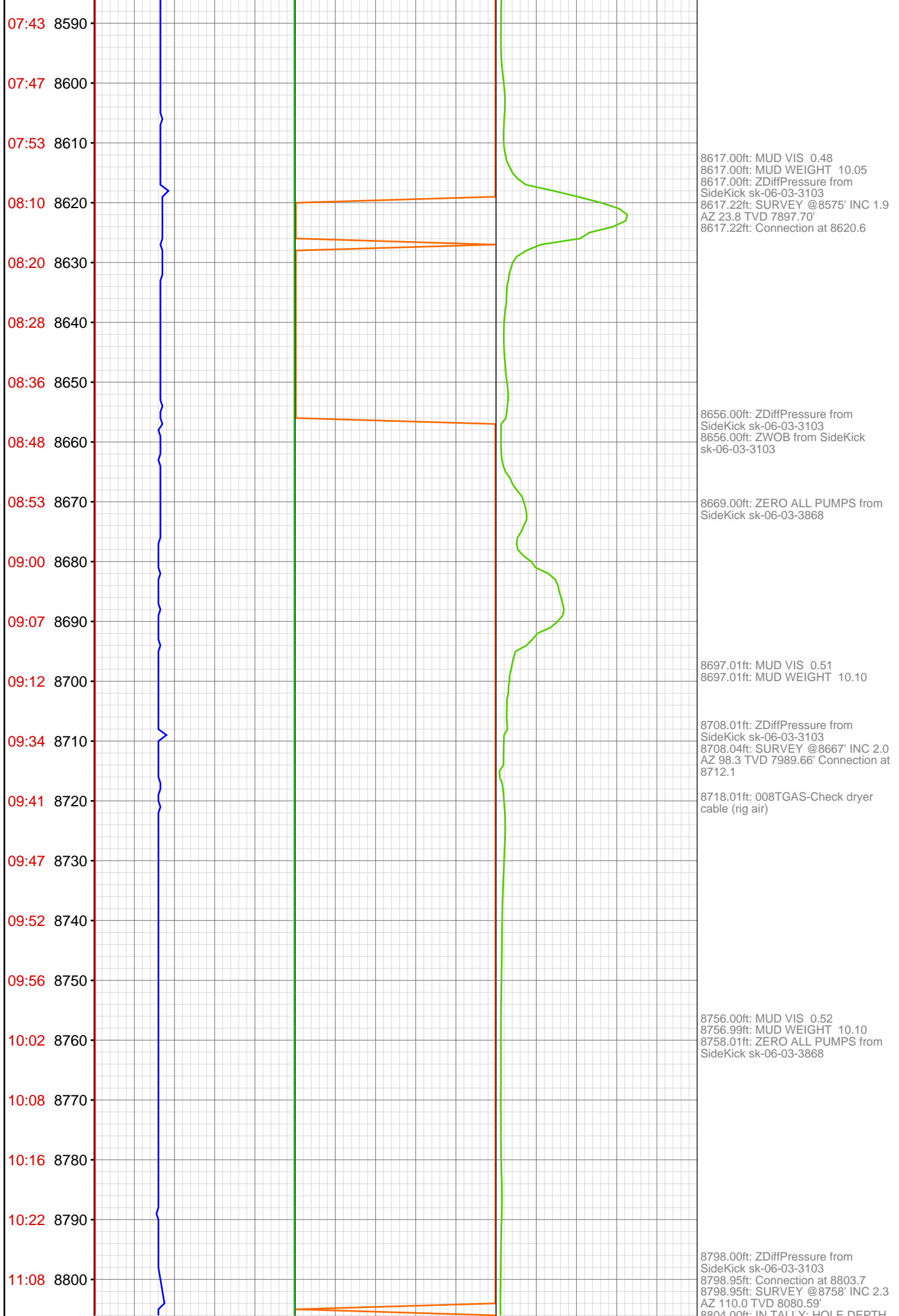
8094.00ft: MUD VIS 0.52
8095.01ft: MUD WEIGHT 9.90

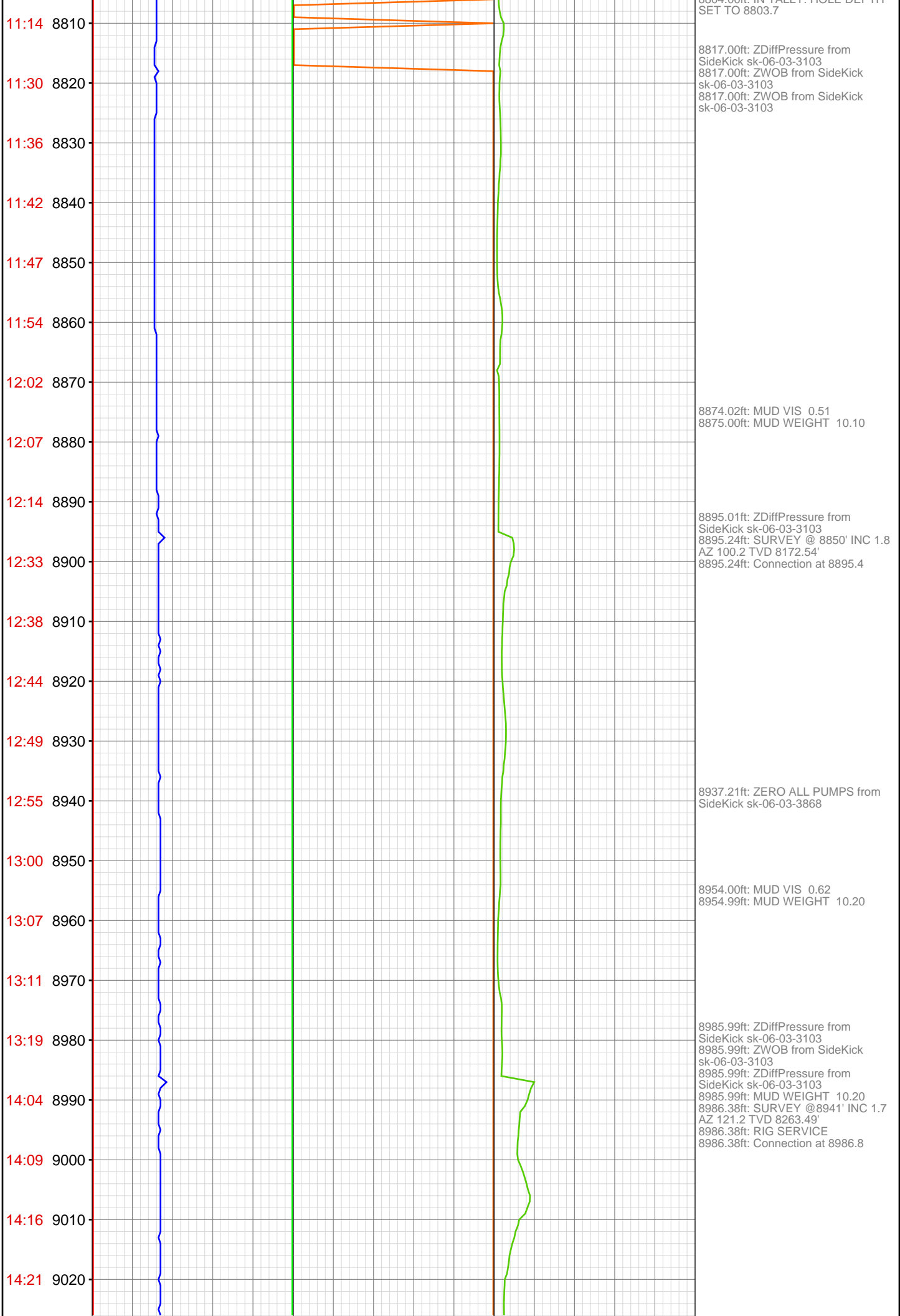
8100.98ft: ZDiffPressure from
SideKick sk-06-03-3103
8104.99ft: ZERO ALL PUMPS from
SideKick sk-06-03-3868

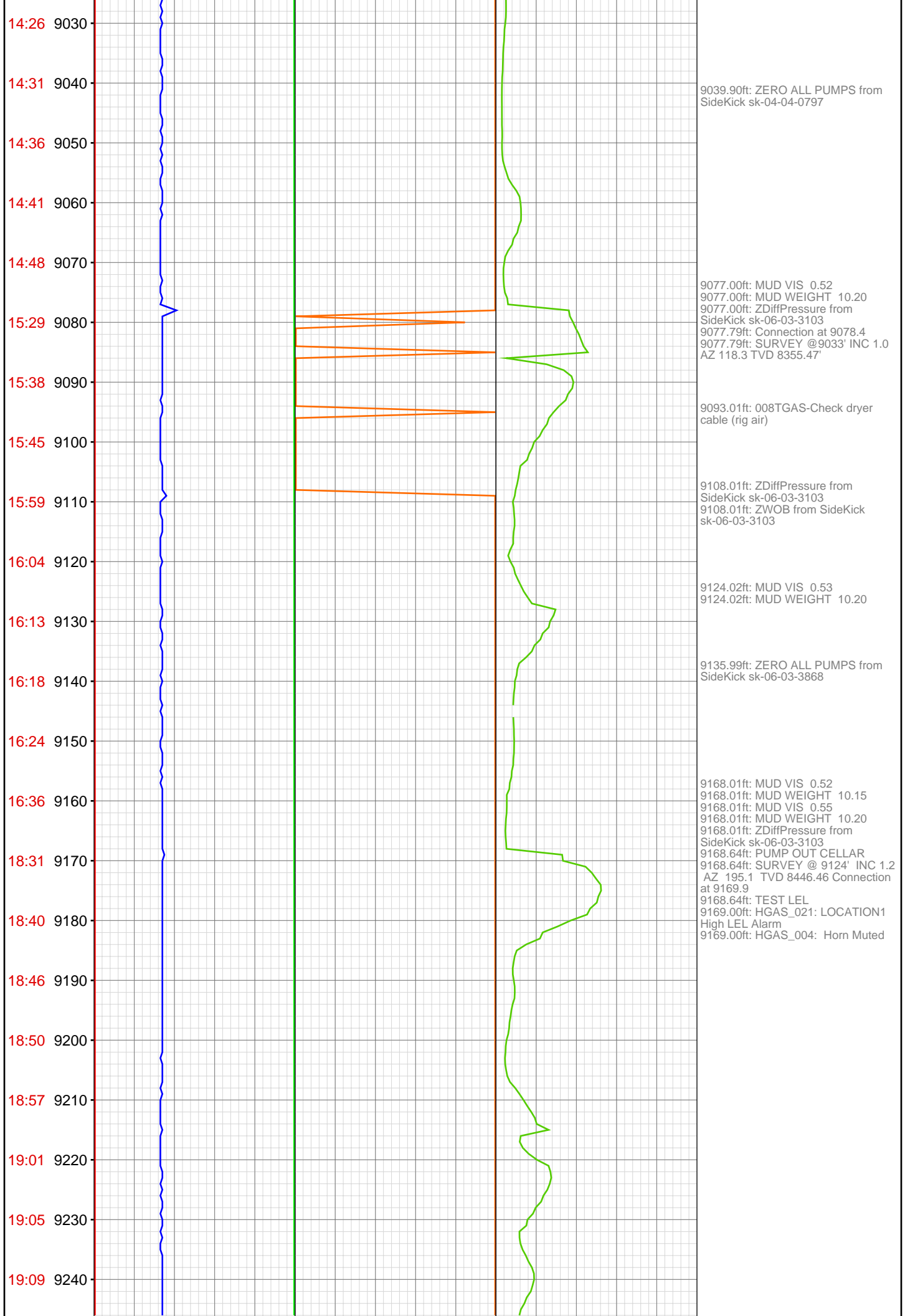
8137.01ft: MUD VIS 0.53
8137.01ft: MUD WEIGHT 9.90

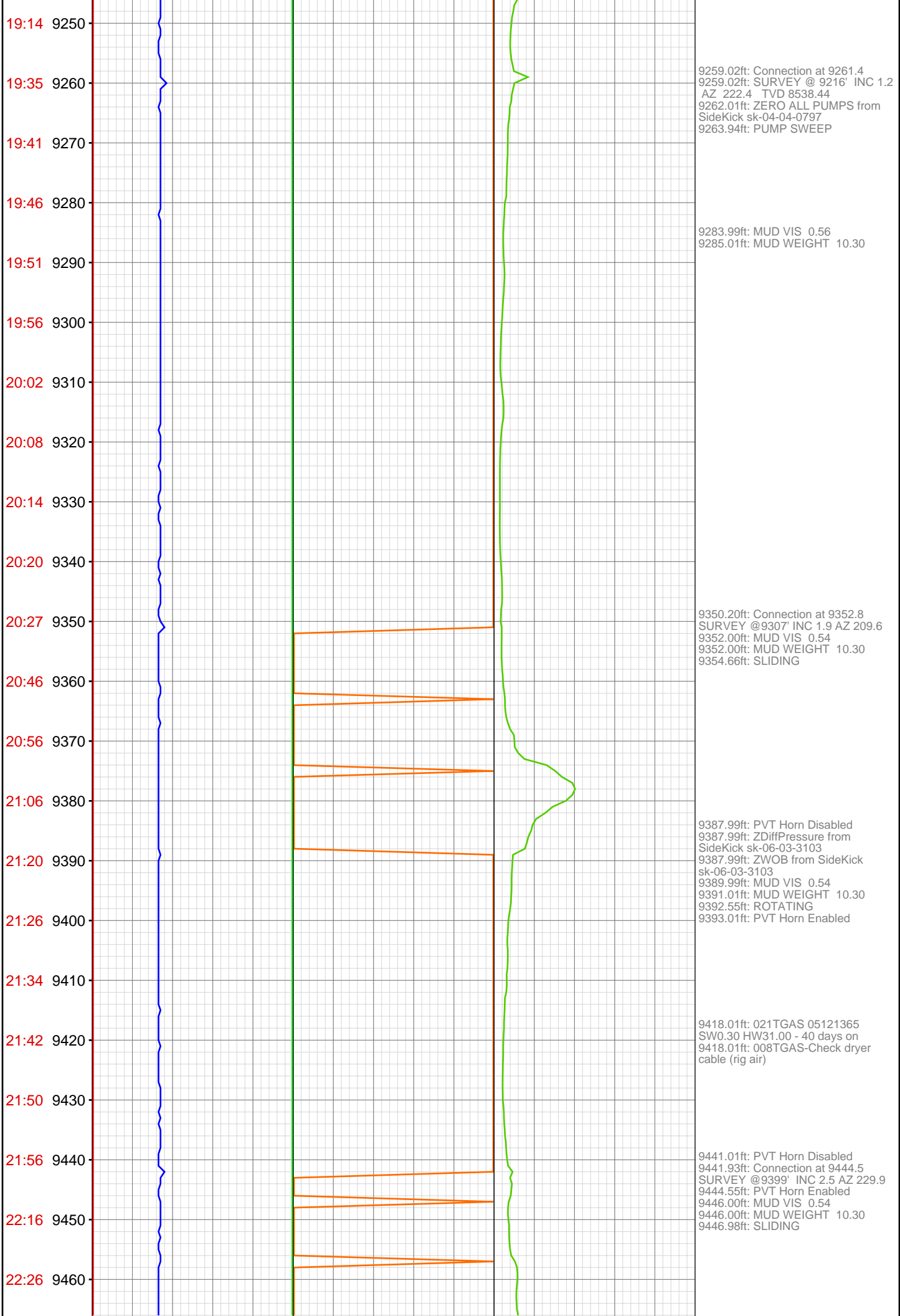


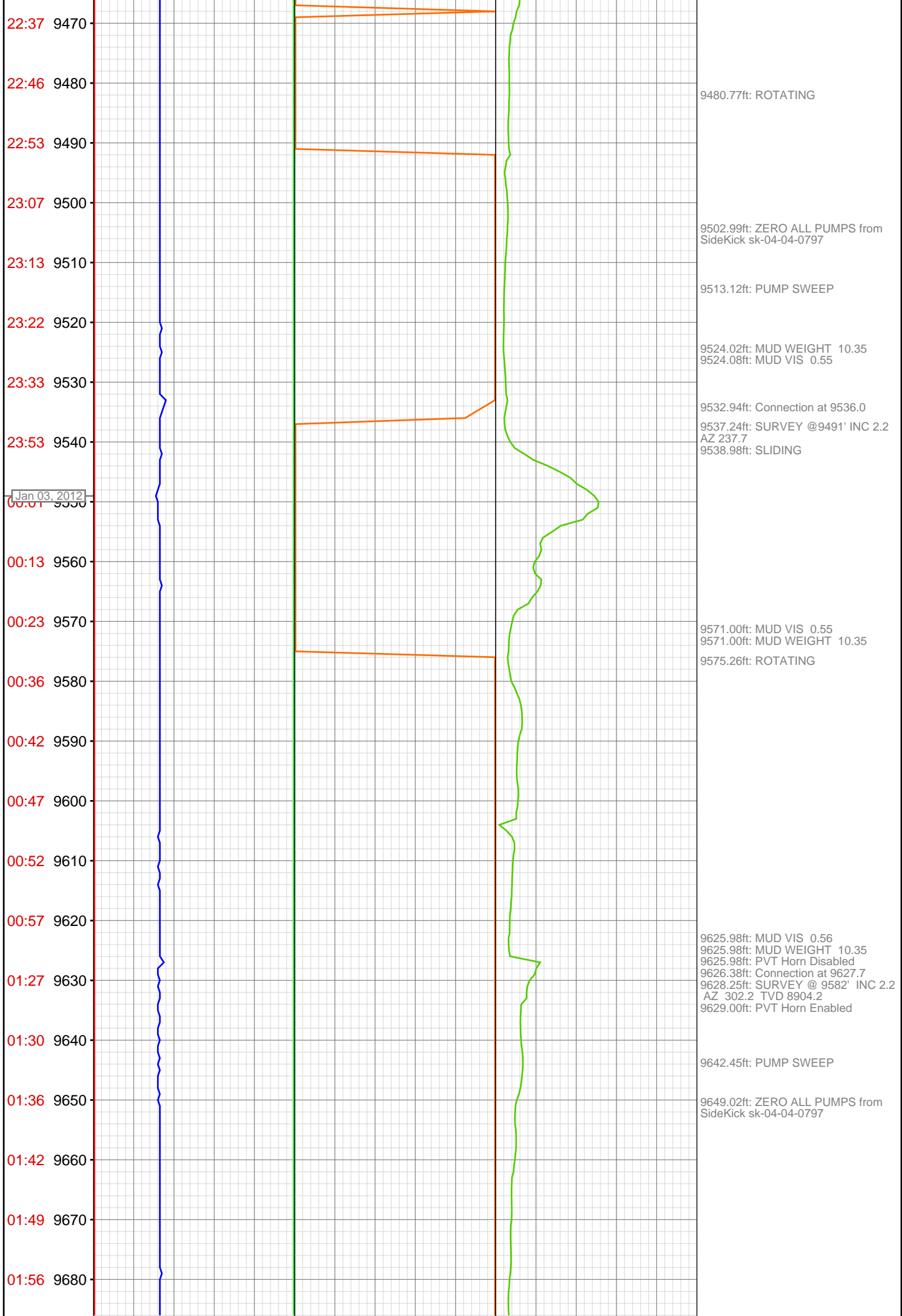












02:01 9690
02:04 9700
02:12 9710
02:36 9720
02:48 9730
02:53 9740
02:58 9750
03:04 9760
03:10 9770
03:17 9780
03:22 9790
03:28 9800
03:51 9810
03:58 9820
04:05 9830
04:11 9840
04:17 9850
04:21 9860
04:28 9870
04:37 9880
04:42 9890
05:03 9900



9702.00ft: MUD VIS 0.56
9702.00ft: MUD WEIGHT 10.35

9717.00ft: PVT Horn Disabled
9717.00ft: ZDiffPressure from
SideKick sk-06-03-3103
9717.00ft: ZWOB from SideKick
sk-06-03-3103
9717.00ft: PVT Horn Enabled
9717.49ft: SPR@9719'
9717.49ft: Connection at 9719.2
9720.67ft: SURVEY @ 9674' INC 1.2
AZ 287.9 TVD 8996.16

9808.01ft: PVT Horn Disabled
9808.01ft: 008TGAS-Check dryer
cable (rig air)
9808.01ft: MUD VIS 0.57
9808.01ft: MUD WEIGHT 10.40
9808.50ft: Connection at 9810.5
9808.50ft: SURVEY @ 9765' INC 1.2
AZ 266.4 TVD 9087.14
9810.01ft: PVT Horn Enabled

9824.02ft: ZERO ALL PUMPS from
SideKick sk-04-04-0797
9828.67ft: PUMP SWEEP

9866.01ft: MUD WEIGHT 10.45

9894.00ft: MUD VIS 0.57
9894.00ft: MUD WEIGHT 10.50
9899.02ft: ZDiffPressure from
SideKick sk-06-03-3103
9899.61ft: Connection at 9901.9
9899.61ft: SURVEY @ 9856' INC 1.1
AZ 271.7 TVD 9178.13

