



CEMENT BOND LOG

Mesa Wireline

Company BAYSWATER EXPLORATION & PROD.
Well CAMRON 19-15
Field WATTENBERG
County WELD
State CO

Company BAYSWATER EXPLORATION & PROD. LLC

Well CAMRON 19-15

Field WATTENBERG

County WELD State CO

Location: API #: 05-123-34733-00

1530' FSL & 922' FWL

NW SW

SEC: 15 TWP: 7N RGE: 6SW

NONE

Other Services

Permanent Datum GROUND LEVEL Elevation 4848'

Log Measured From KELLY BUSHING=11'

Drilling Measured From KELLY BUSHING

Elevation

K.B. 4859'

D.F. 4858'

G.L. 4848'

Date 01 FEB 2012

Run Number ONE

Depth Driller 7440'

Depth Logger 7358'

Bottom Logged Interval 7358'

Top Log Interval 600'

Open Hole Size 7.875"

Type Fluid WATER

Density / Viscosity ~8.34 PPG

Max. Recorded Temp. 230 DegF

Estimated Cement Top 3050'

Time Well Ready 10:00 AM

Time Logger on Bottom 12:00 PM

Equipment Number 10802W

Location AULT, CO

Recorded By M. CARPENTER

Witnessed By R. OHLEMEIER

Borehole Record

Run Number Bit From To Size Weight From To

ONE 12.25" SURFACE 642' SURFACE 7440'

TWO 7.875" SURFACE 7440'

<<< Fold Here >>>

All interpretations are opinions based on inferences from electrical or other measurements and we cannot and do not guarantee the accuracy or correctness of any interpretation, and we shall not, except in the case of gross or willful negligence on our part, be liable or responsible for any loss, costs, damages, or expenses incurred or sustained by anyone resulting from any interpretation made by any of our officers, agents or employees. These interpretations are also subject to our general terms and conditions set out in our current Price Schedule.

Comments

CORRELATED TO PHOENIX SERVCIES HIGH RESOLUTION INDUCTION COMPENSATED NEUTRON DENSITY LOG DATED DECEMBER 18, 2011

SHORT JOINT LOCATED AT 6873-6893

WE APPRECIATE YOUR BUSINESS, MESA WIRELINE LLC, GRAND JUNCTION CO. (970) 257-0458



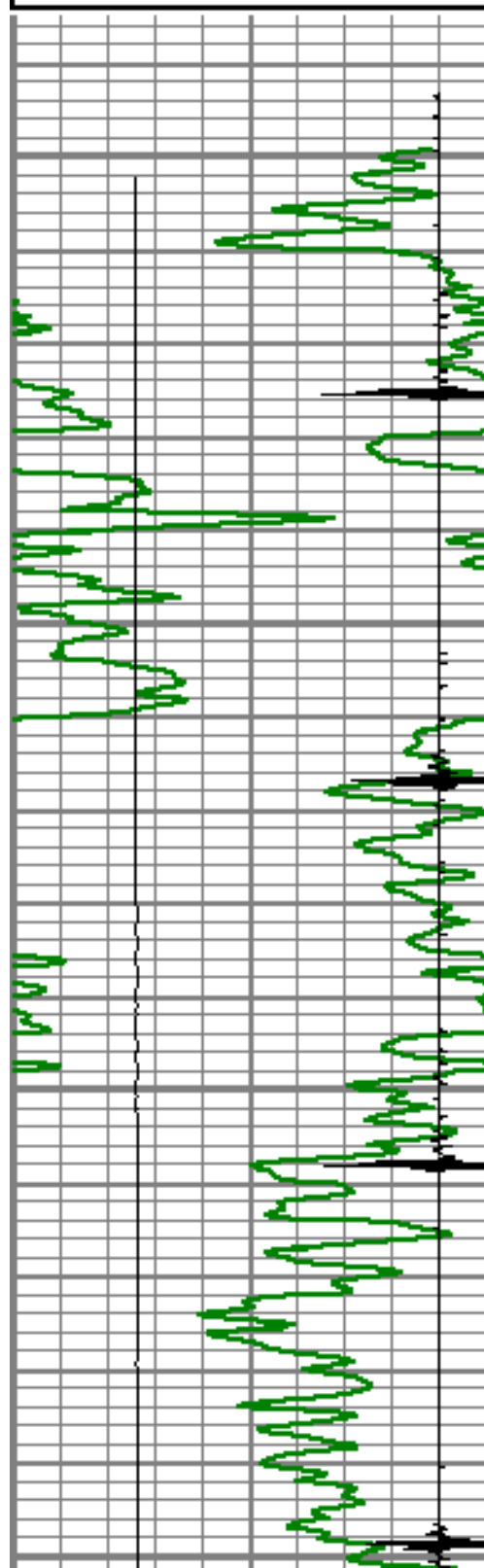
REPEAT PASS

Database File: bayswater_12-19_cbl.db
 Dataset Pathname: OH1
 Presentation Format: dobl_prb
 Dataset Creation: Wed Feb 01 12:57:14 2012
 Charted by: Depth in Feet scaled 1:240

0	Gamma Ray (GAPI)	200
0	LTEN (lb)	5000
9	CCL	-1

0	Amplified Amplitude (mV)	20
0	Amplitude (mV)	100
0	TT3 (usec)	280

200 Variable Density 1200


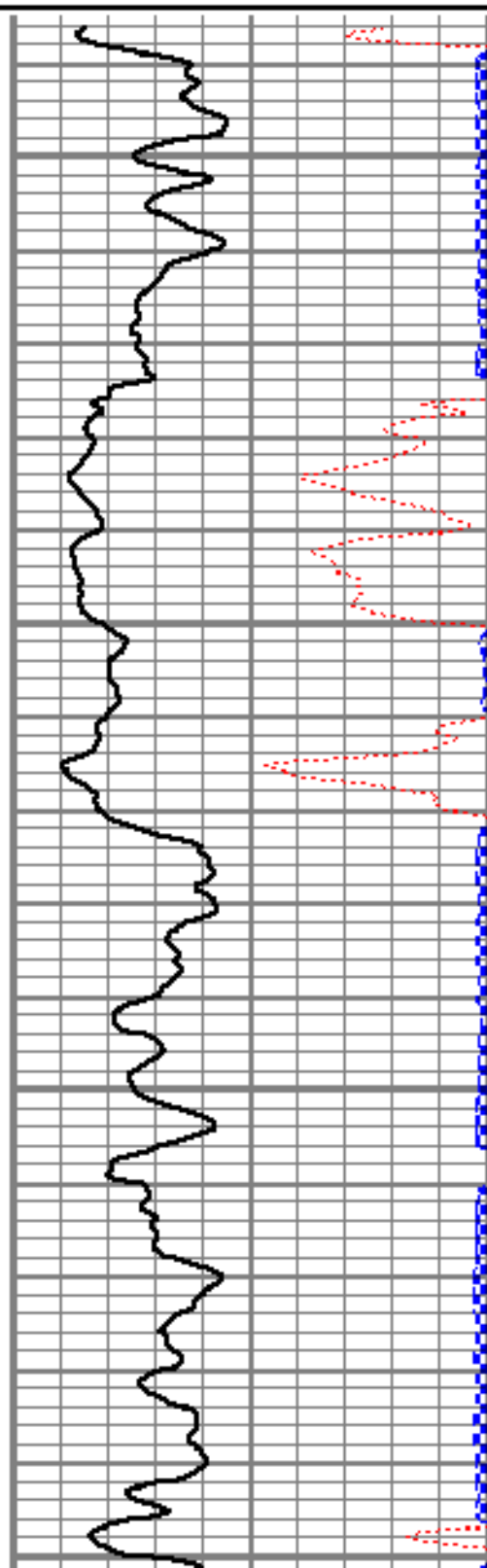


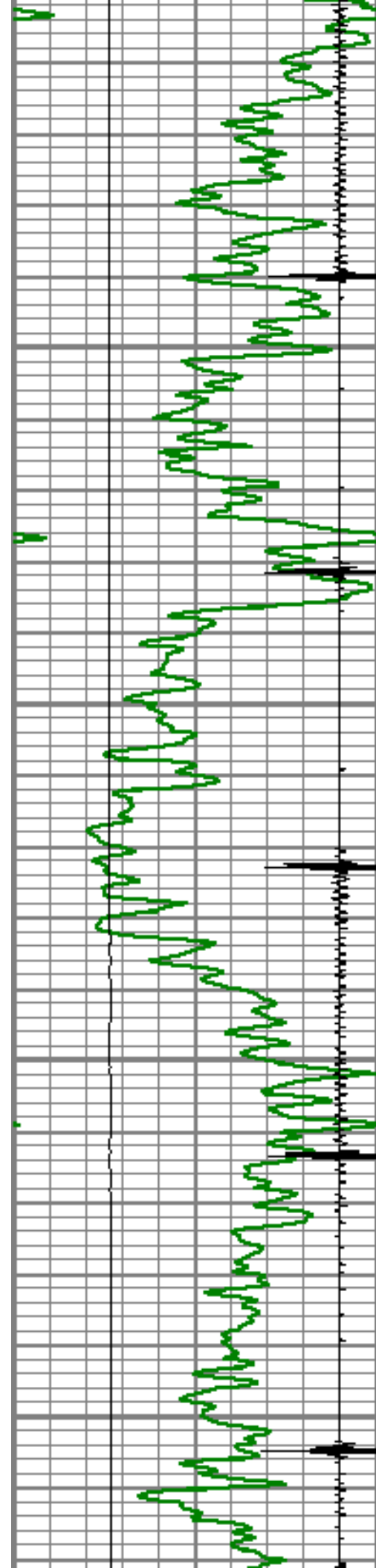
6950

7000

7050

7100




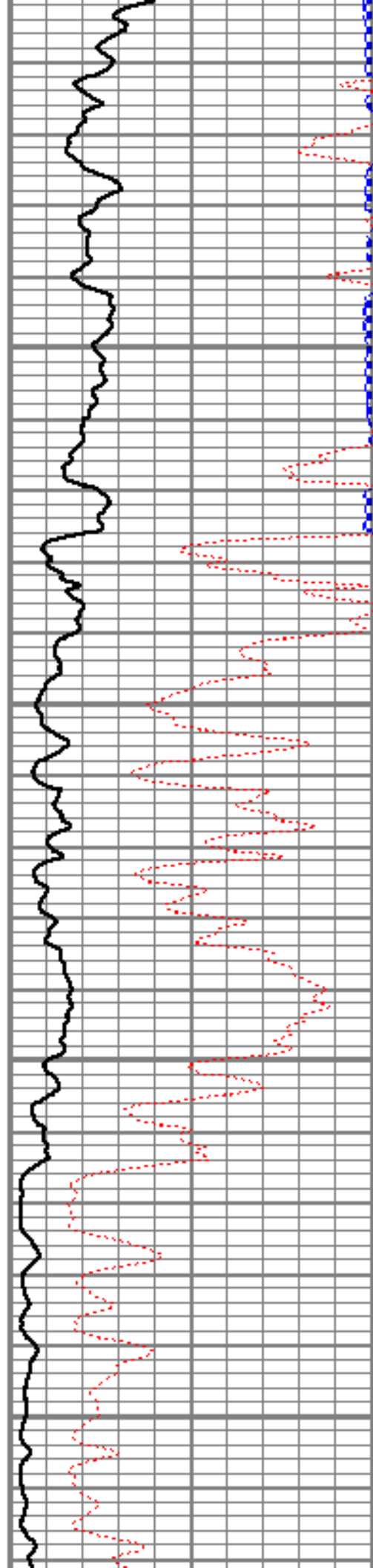


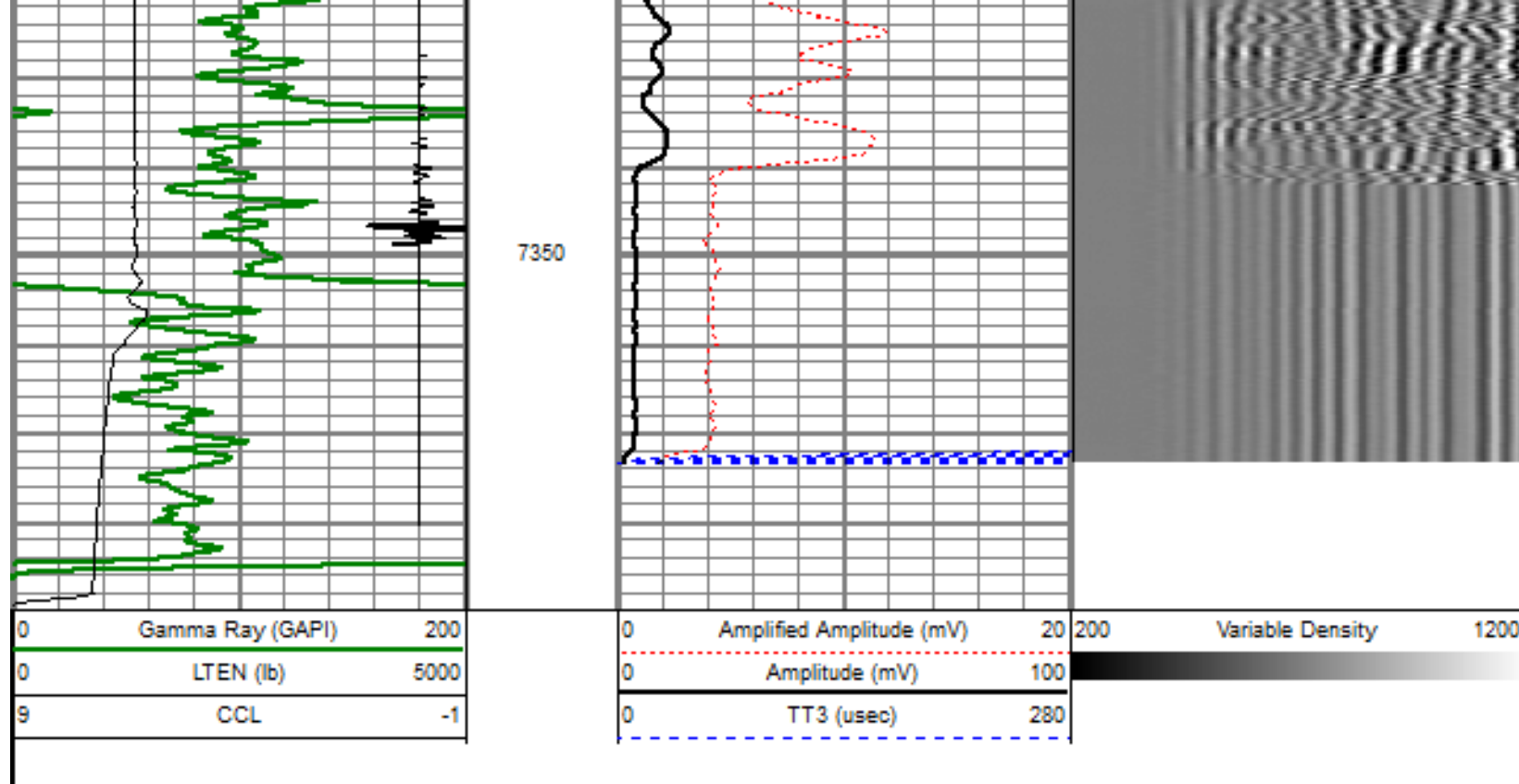
7150

7200

7250

7300

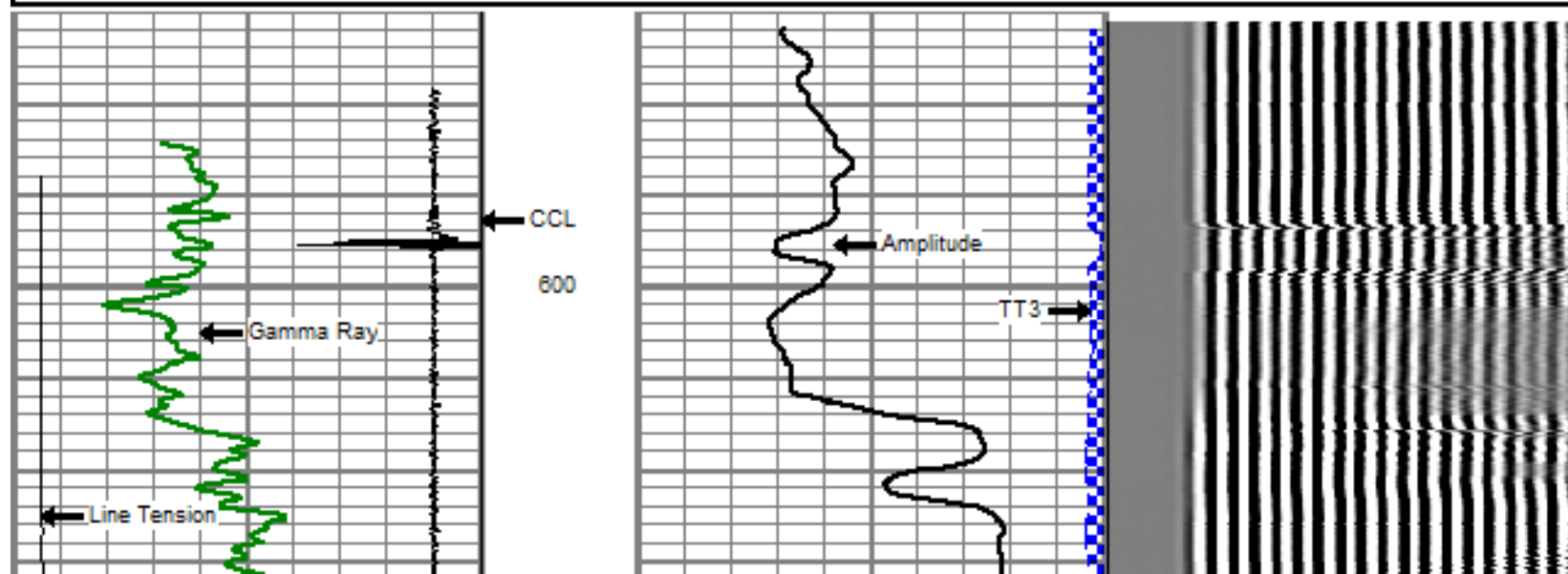
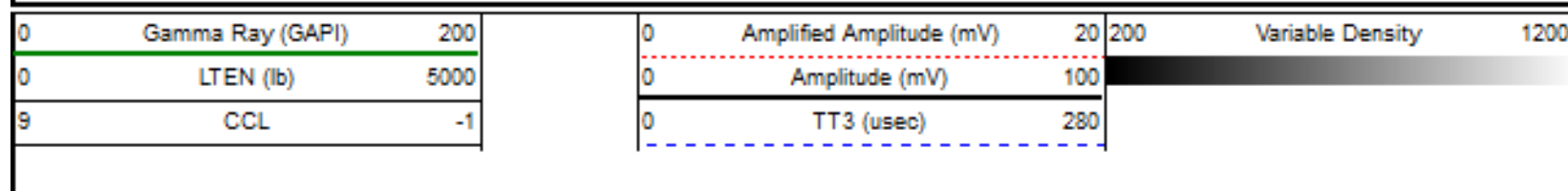


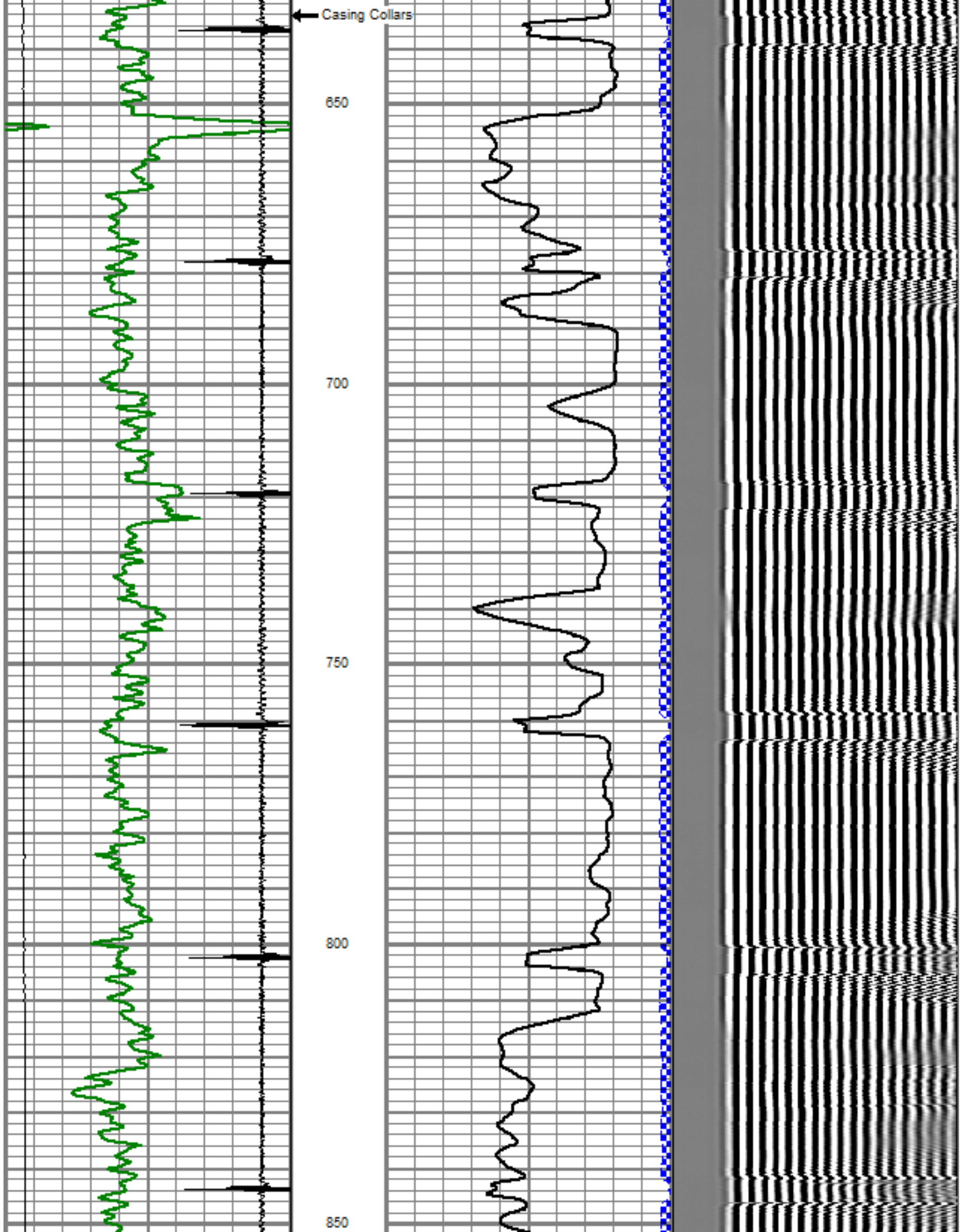


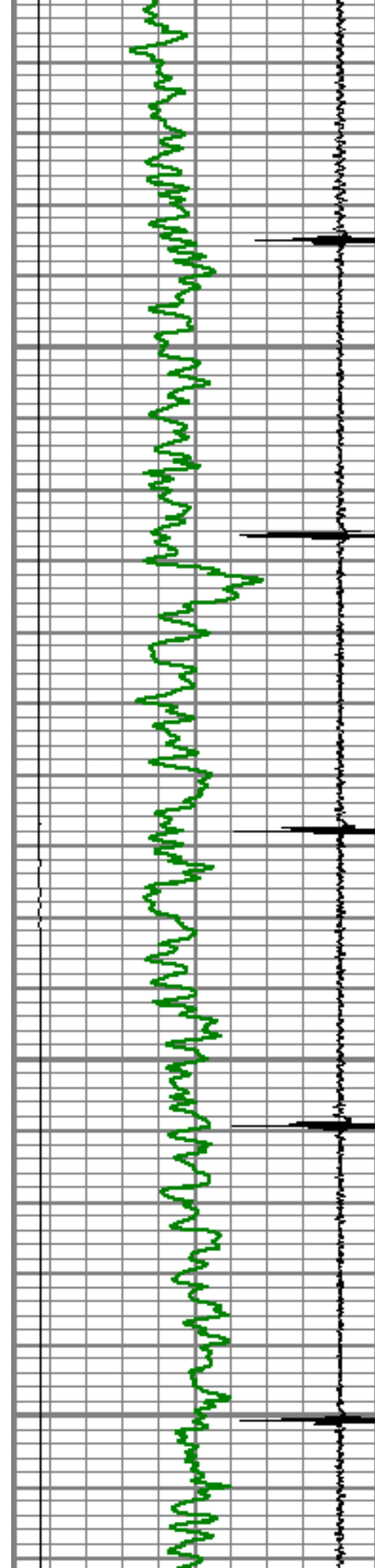
MAIN PASS

SCALE 5"=100'

Database File: bayswater_12-19_cbl.db
 Dataset Pathname: OH2
 Presentation Format: dobl_prb
 Dataset Creation: Wed Feb 01 14:29:19 2012
 Charted by: Depth in Feet scaled 1:240






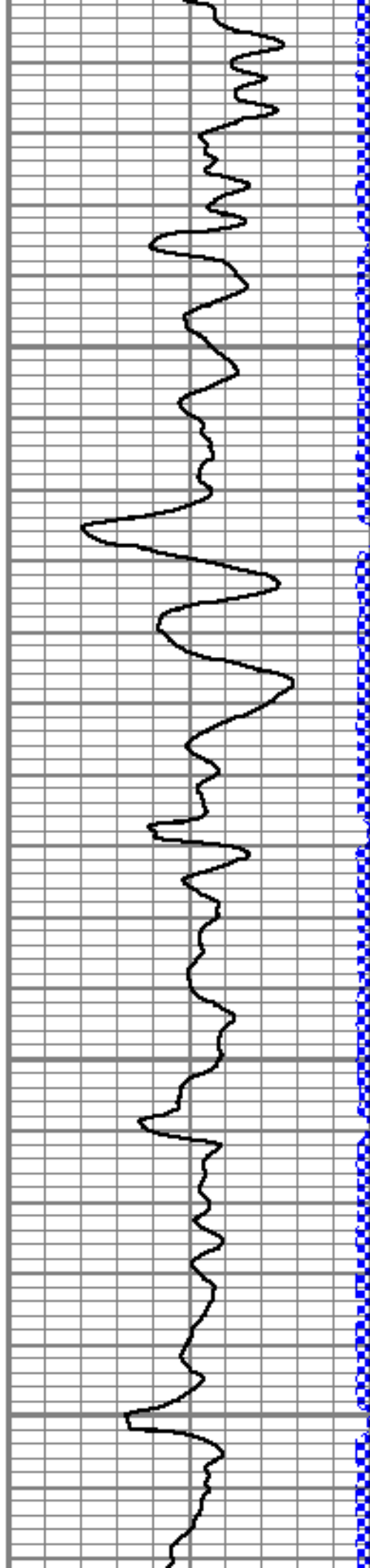


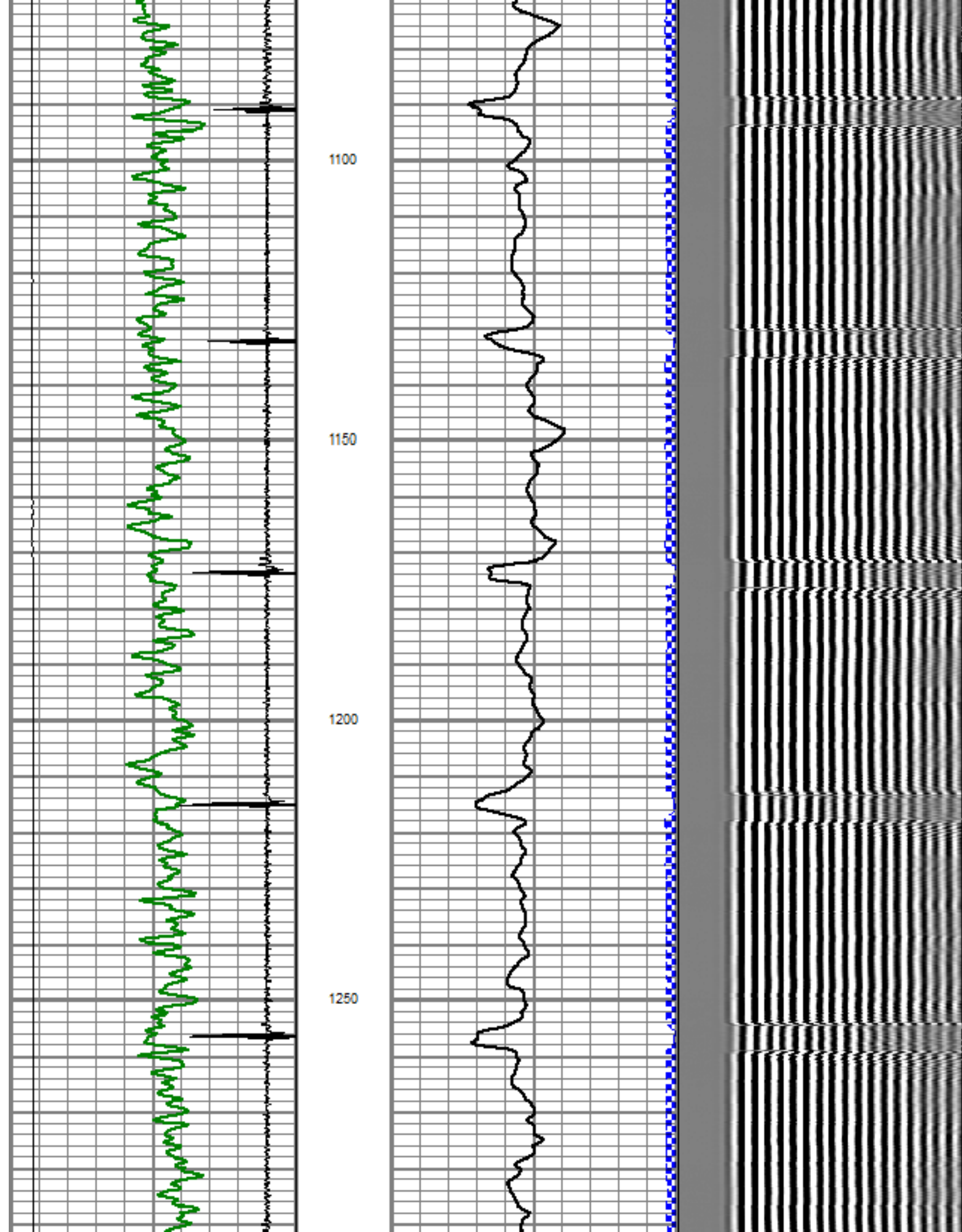
900

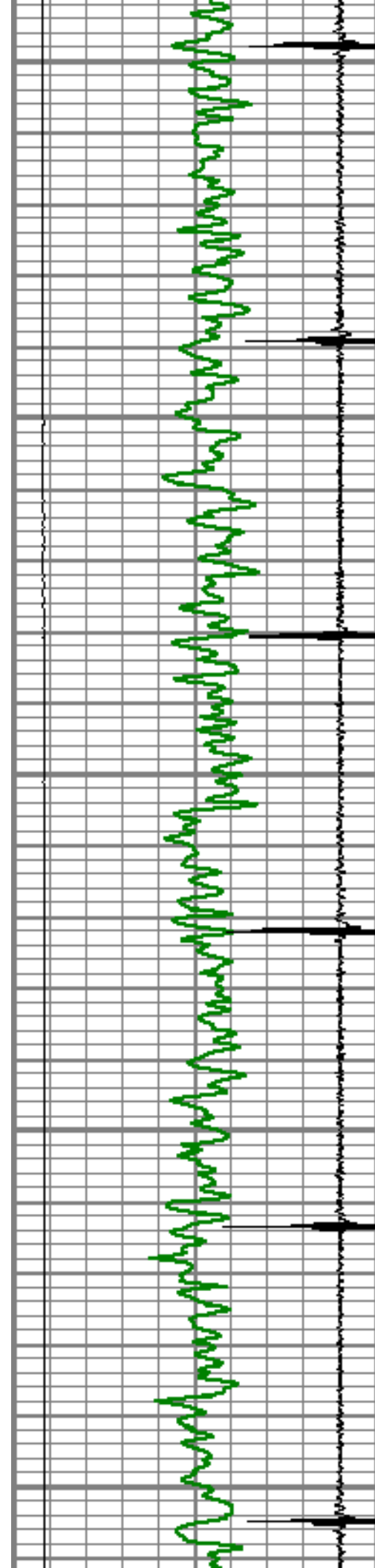
950

1000

1050








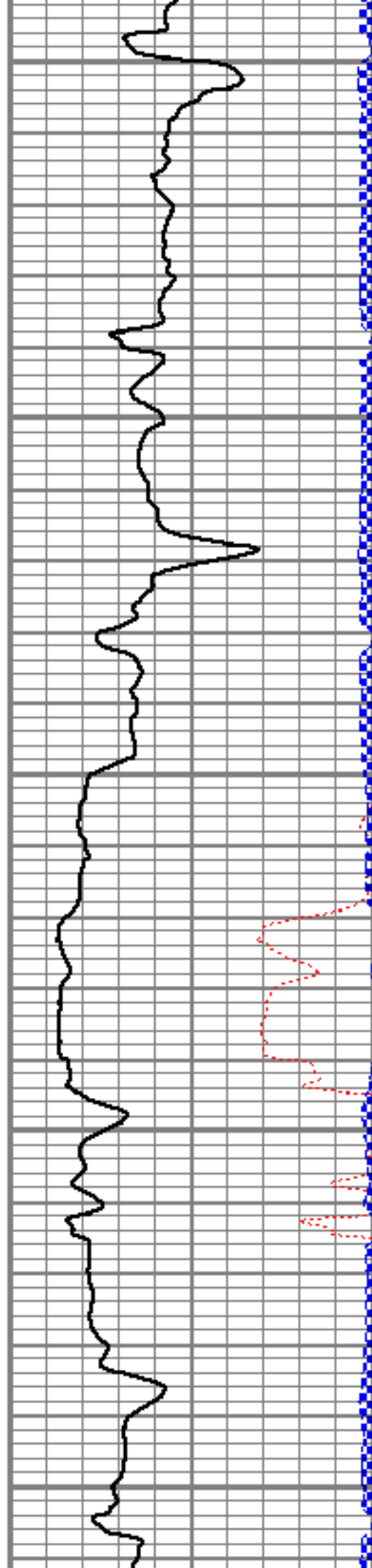
1300

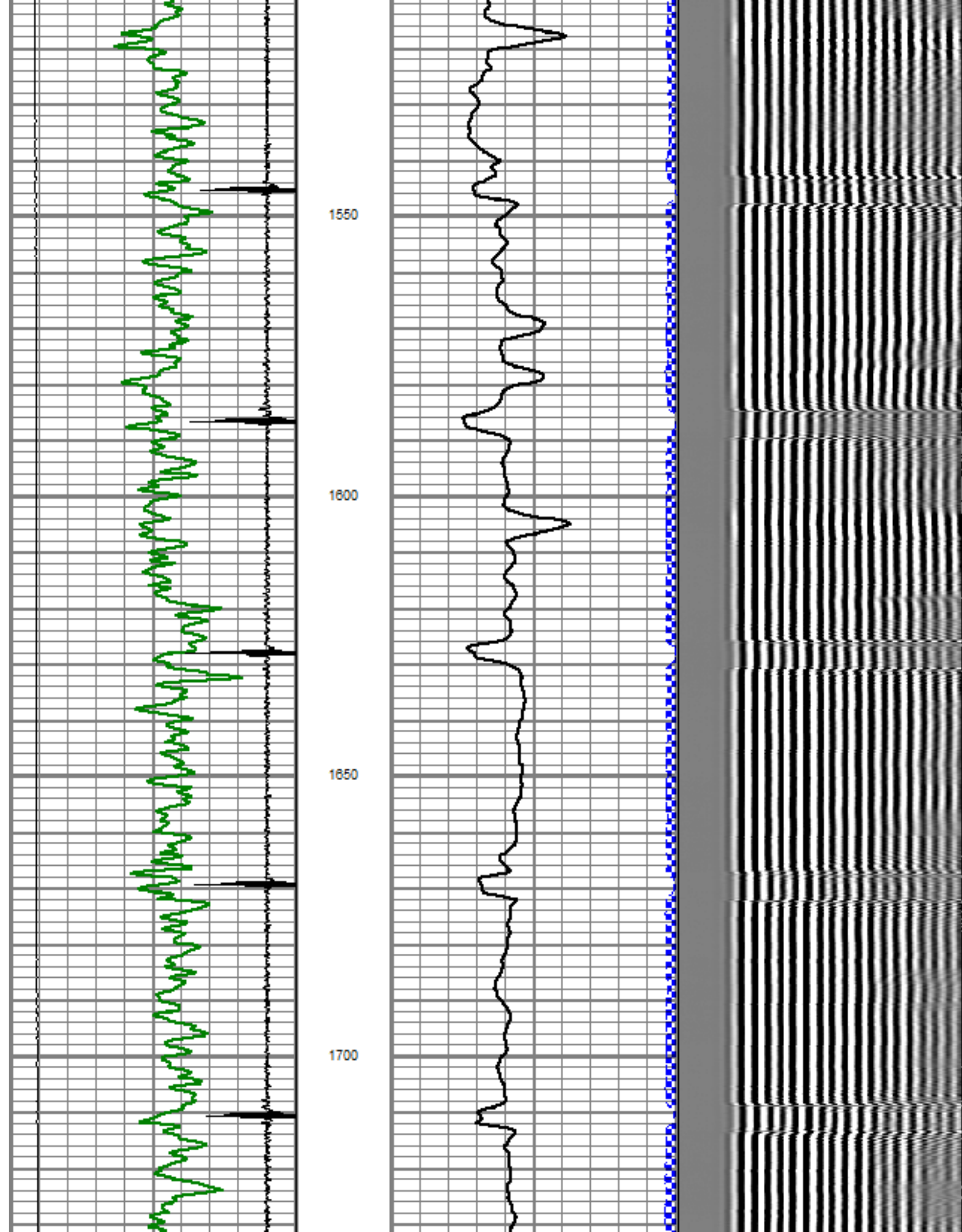
1350

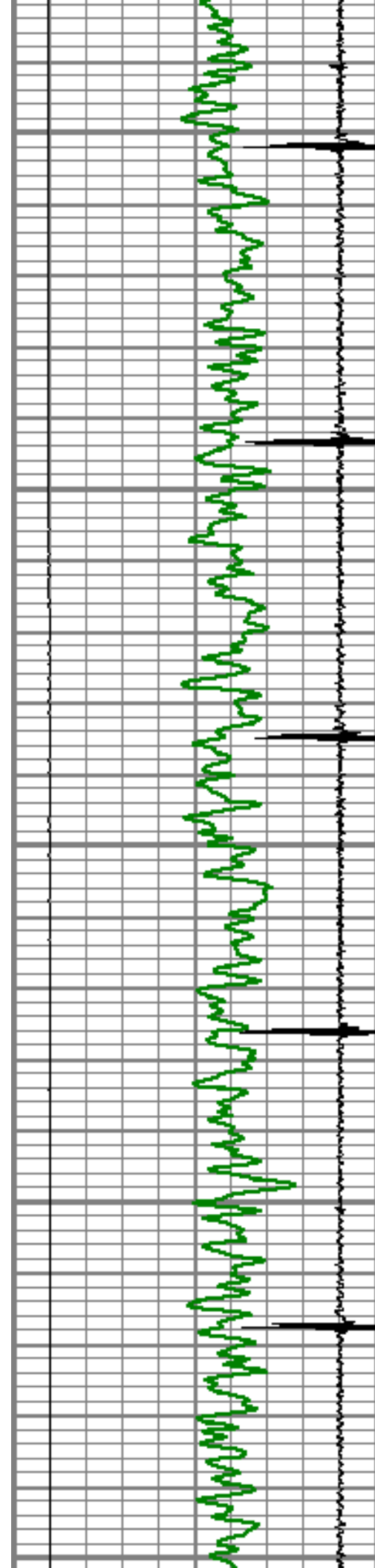
1400

1450

1500








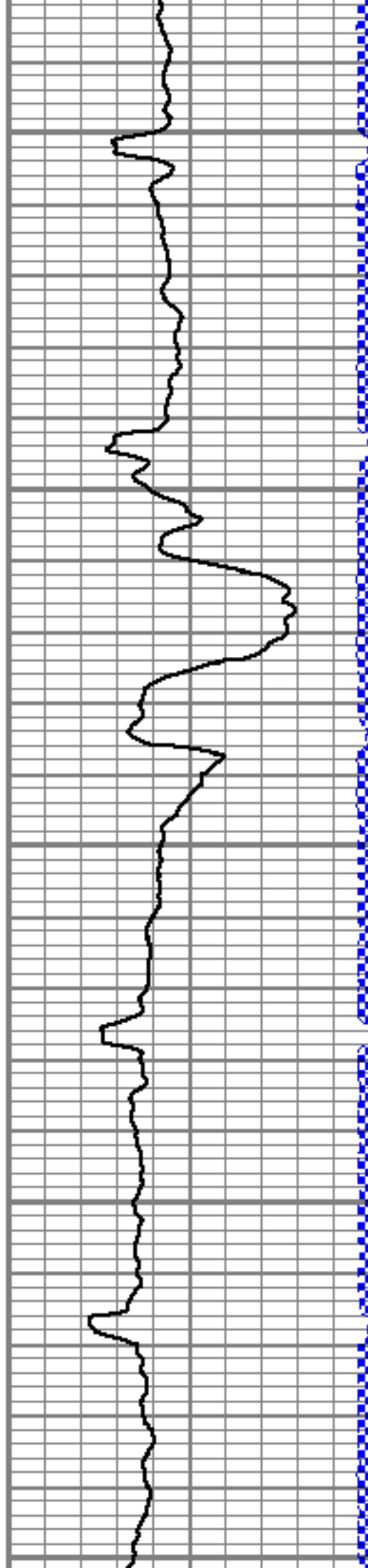
1750

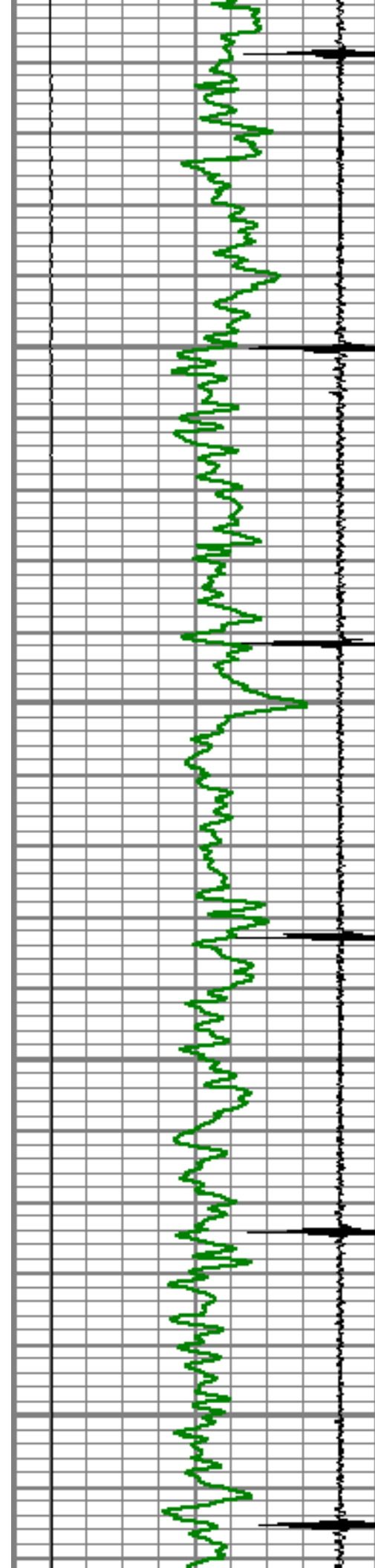
1800

1850

1900

1950




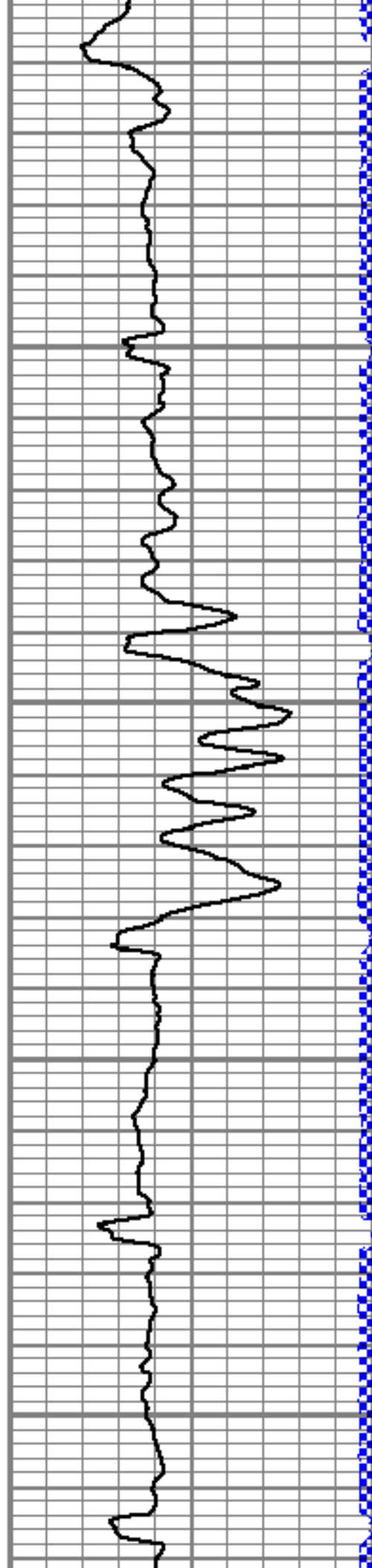


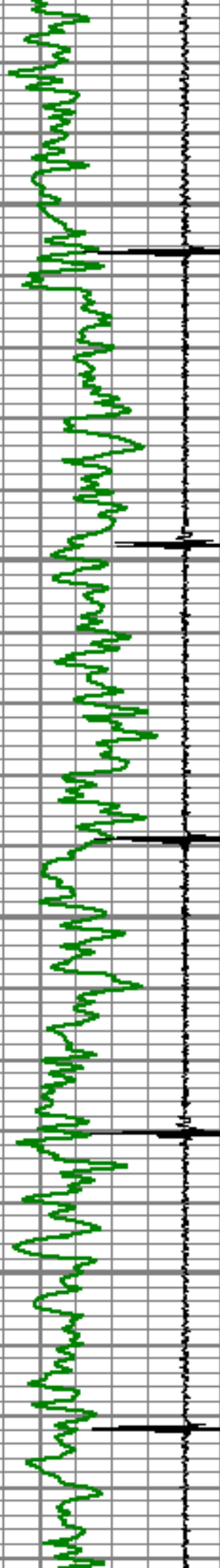
2000

2050

2100

2150




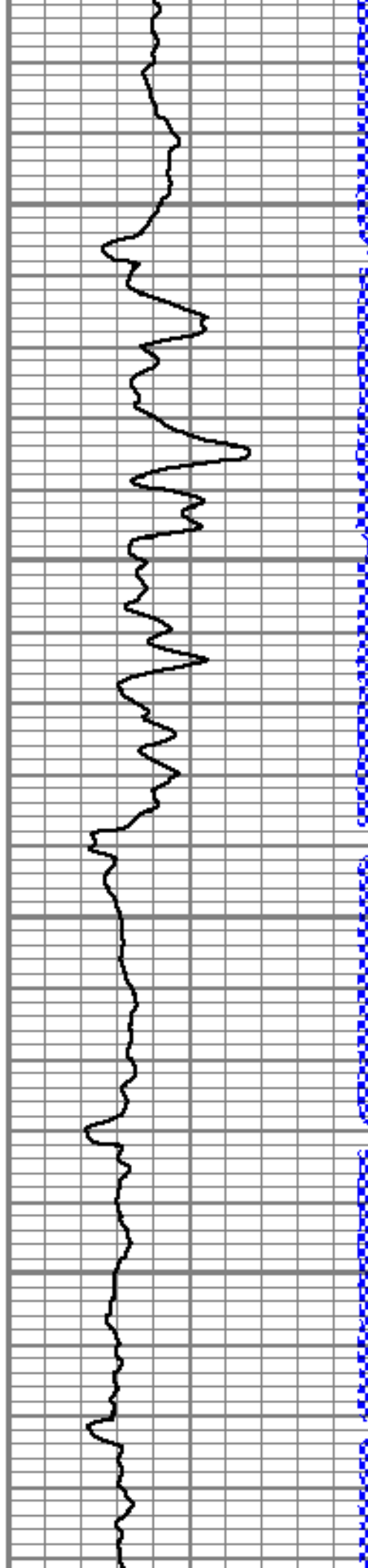


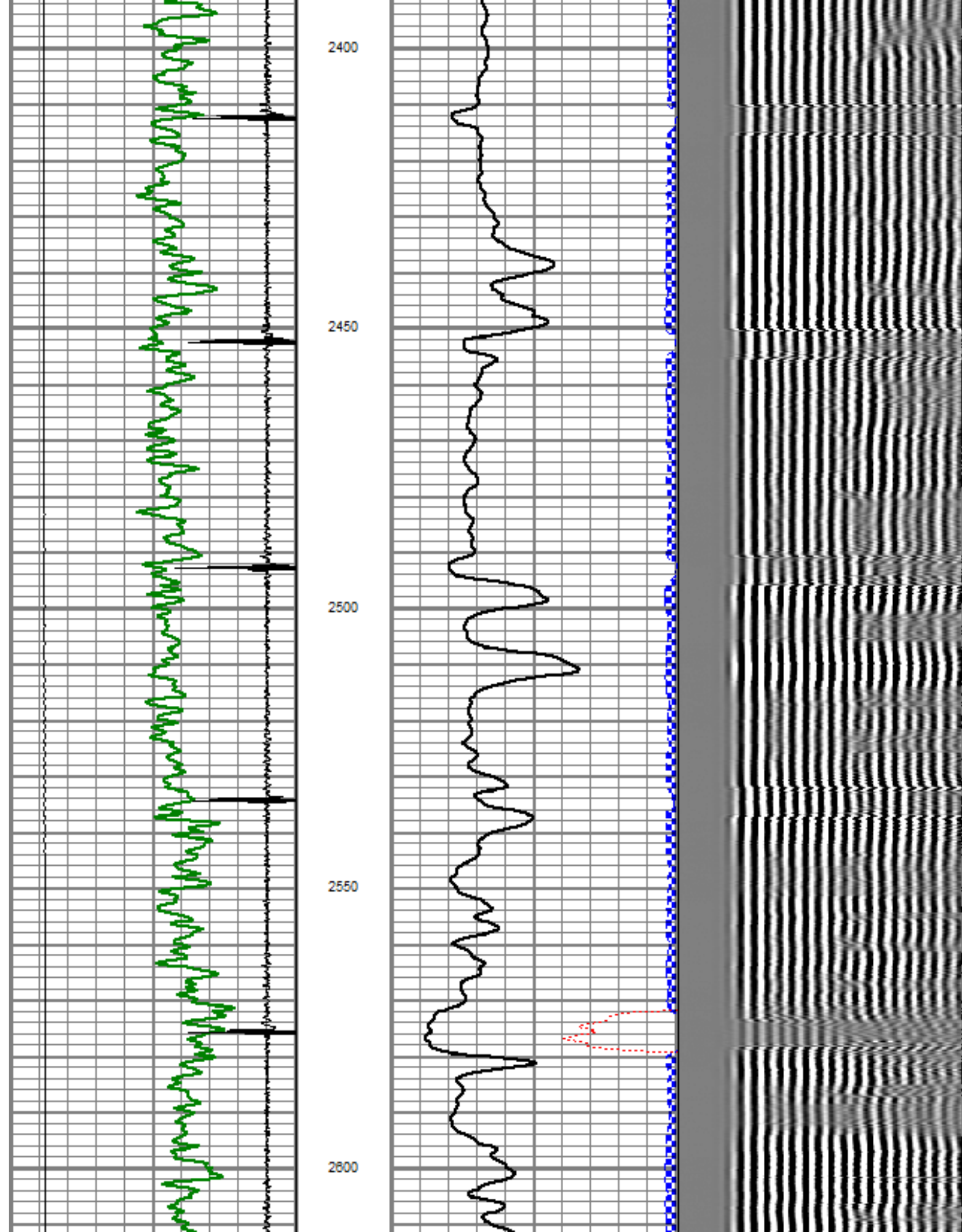
2200

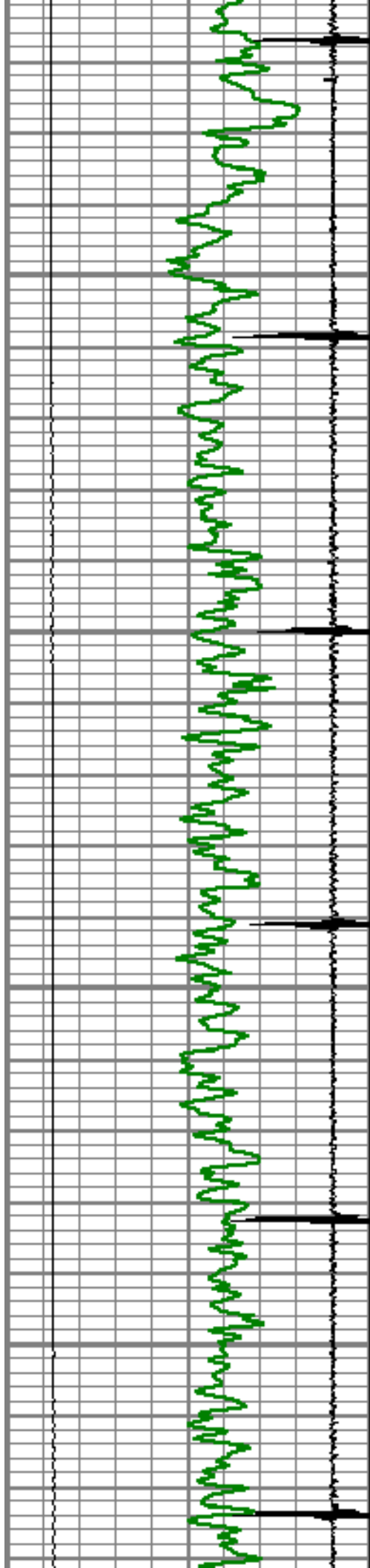
2250

2300

2350






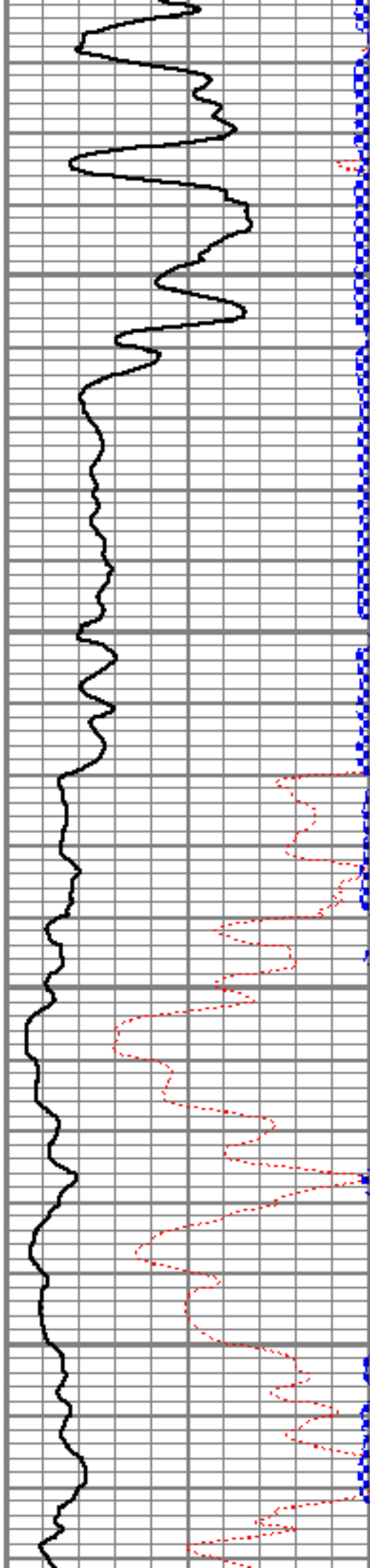


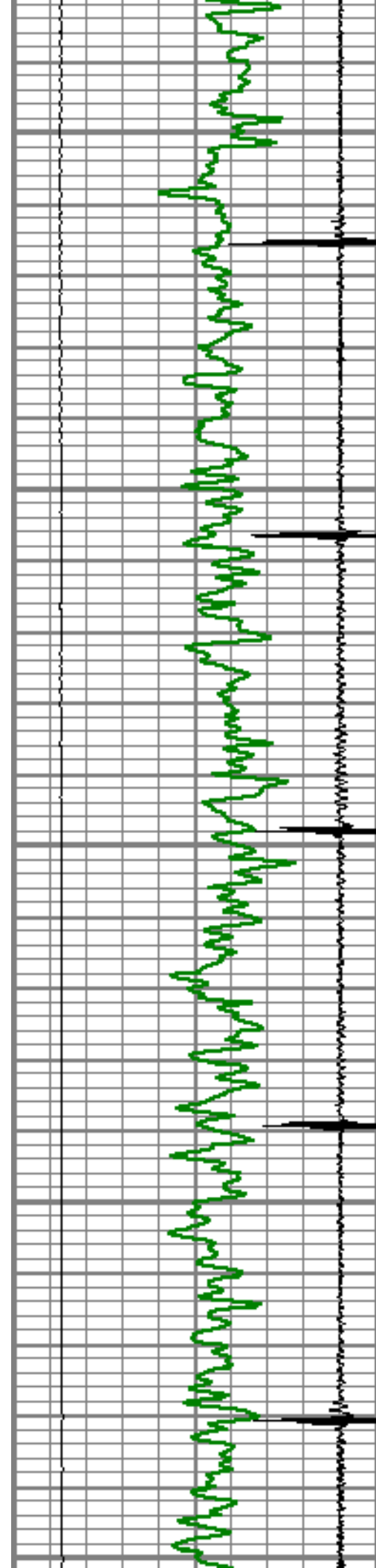
2650

2700

2750

2800






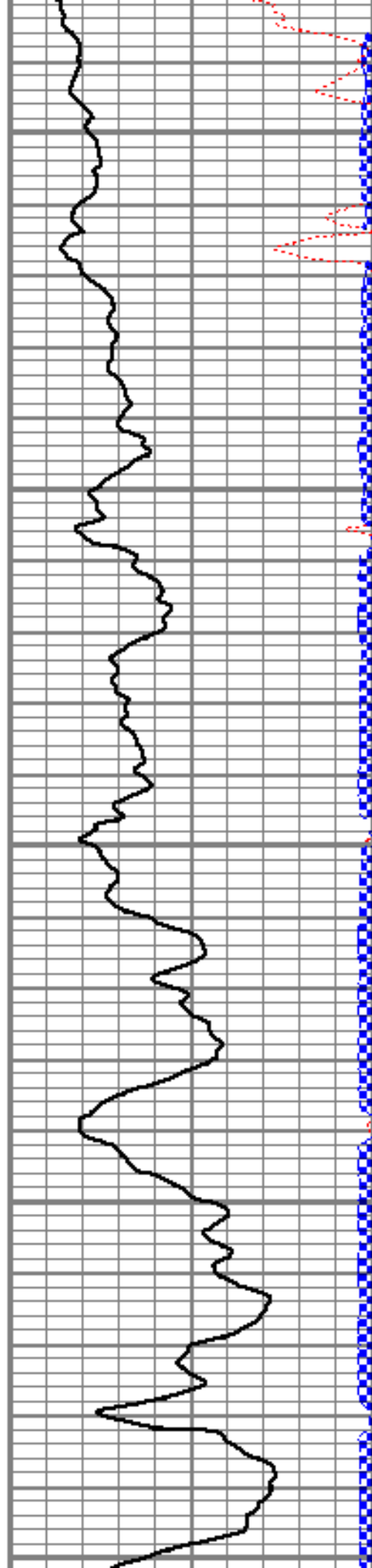
2850

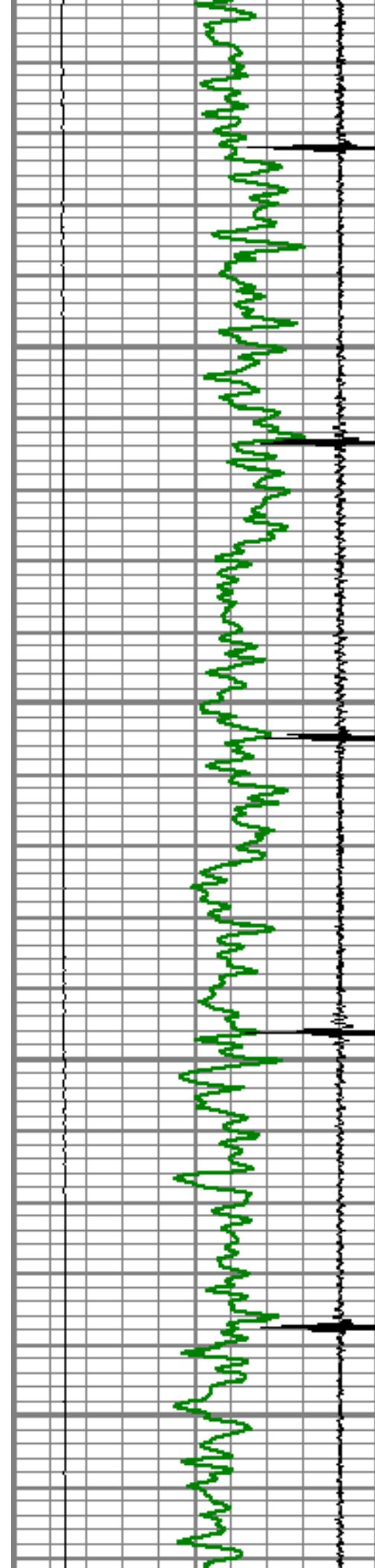
2900

2950

3000

3050




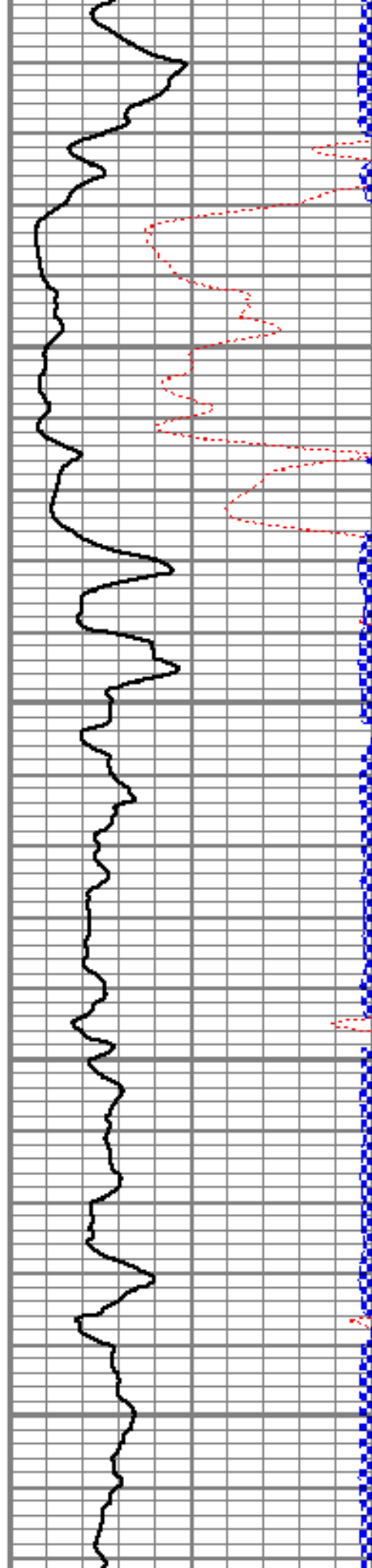


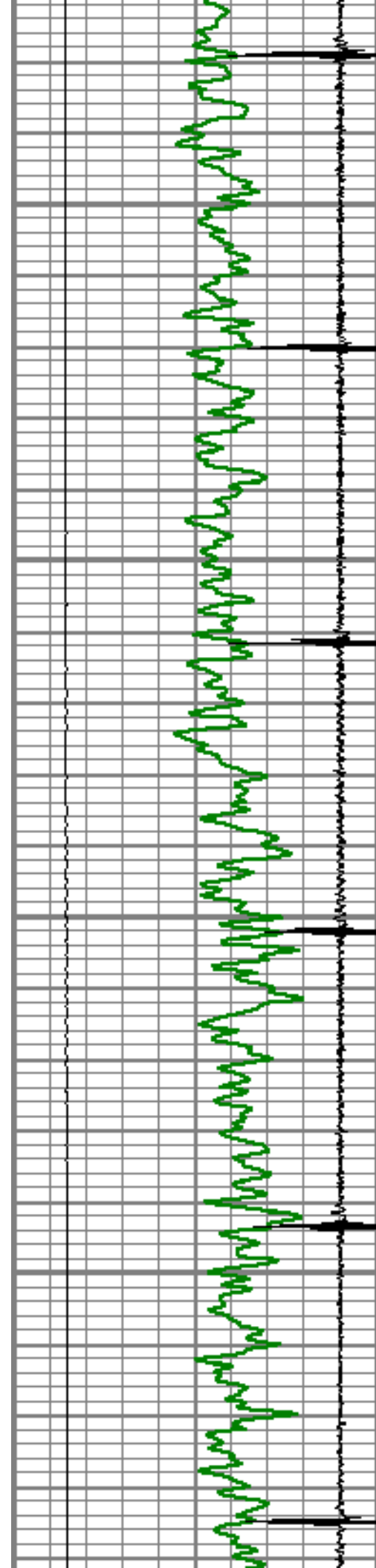
3100

3150

3200

3250




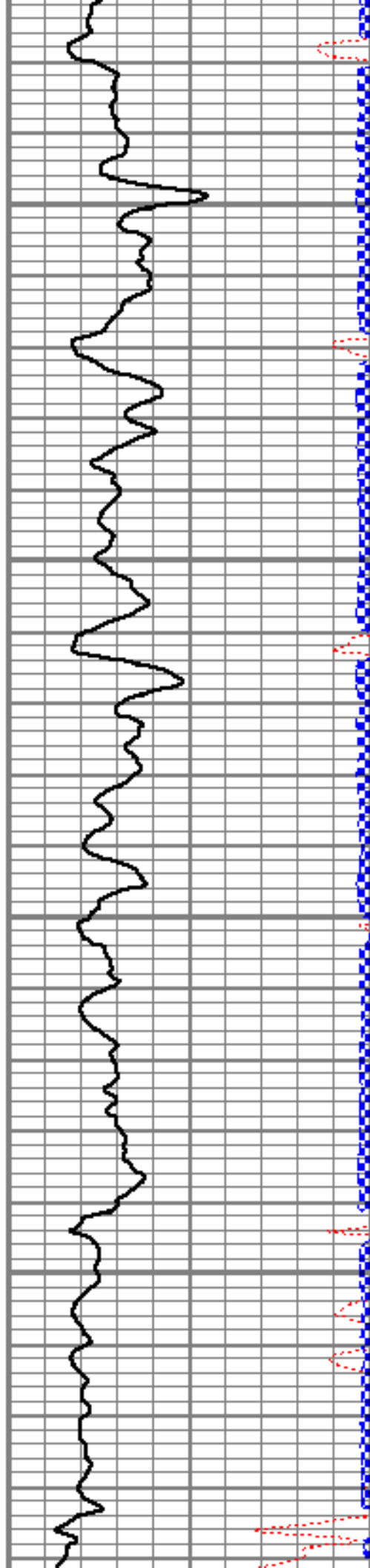


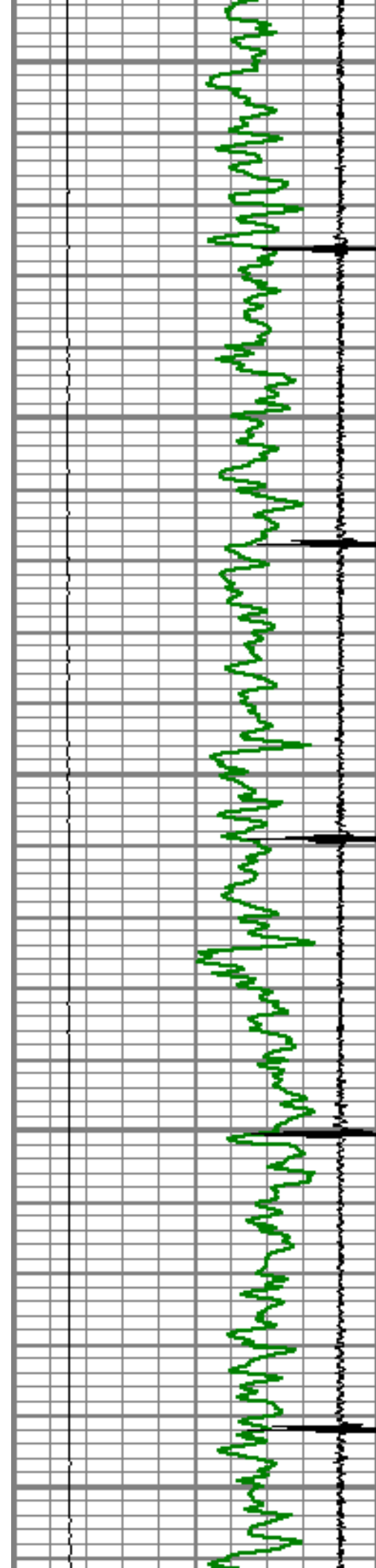
3300

3350

3400

3450






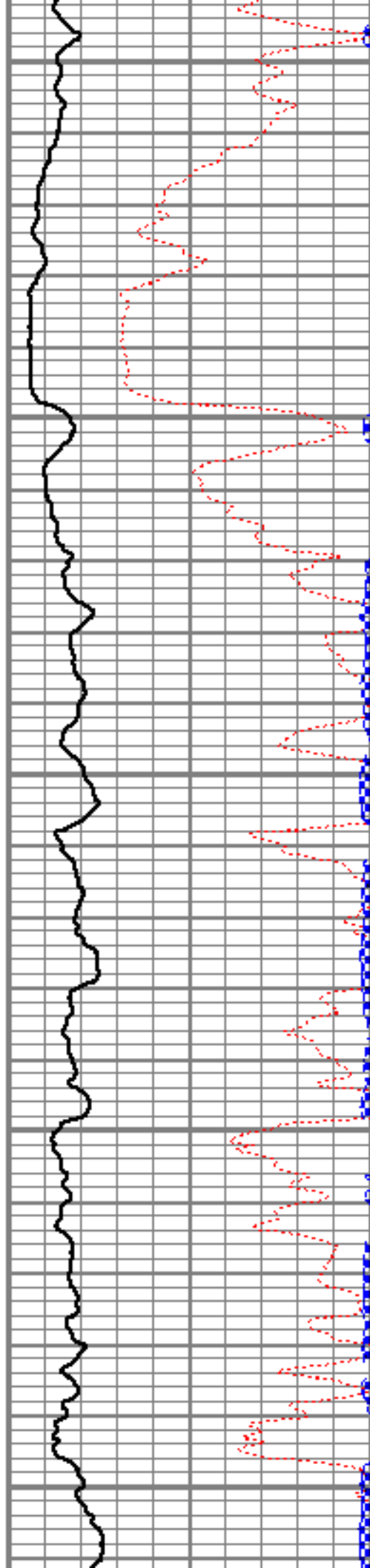
3500

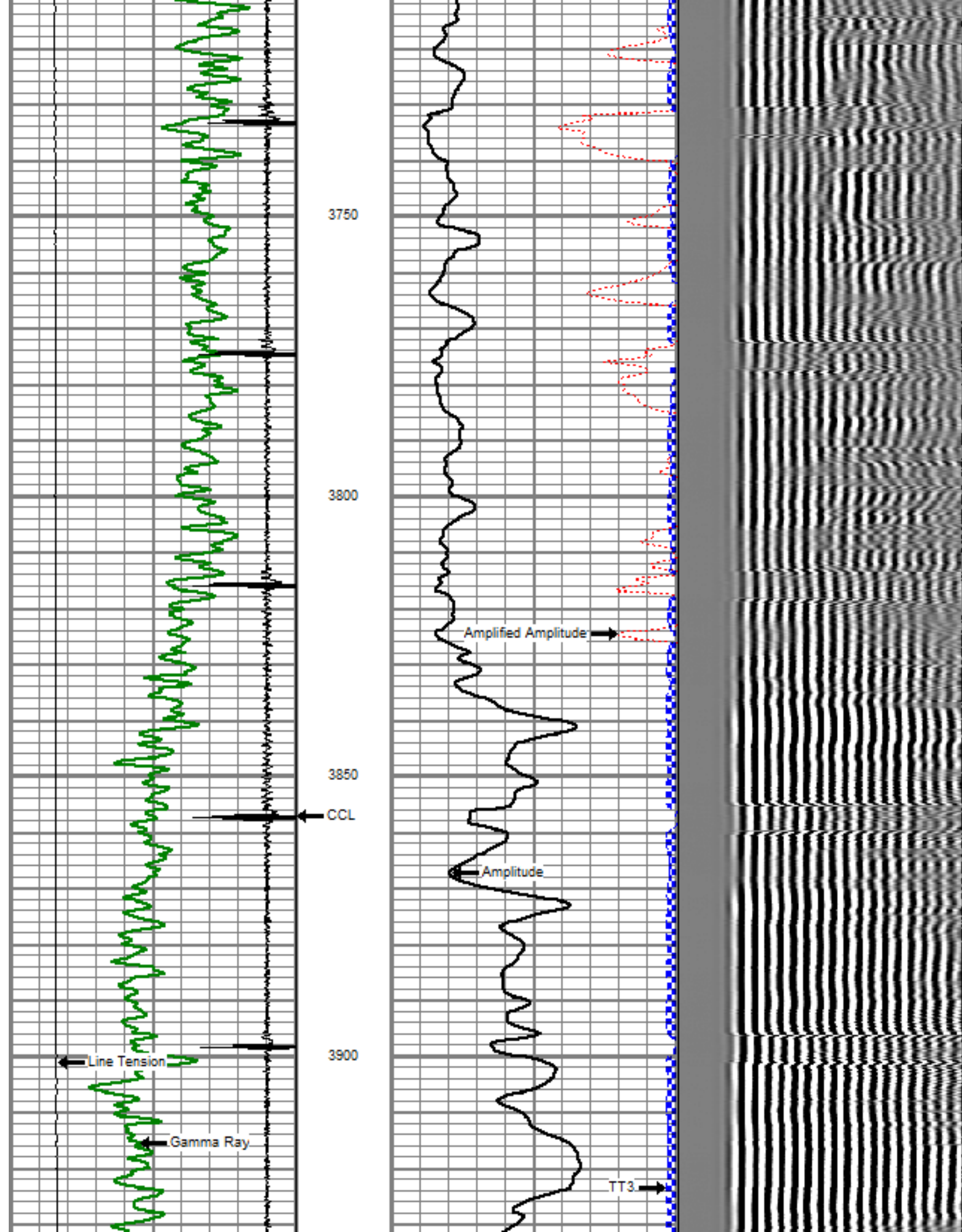
3550

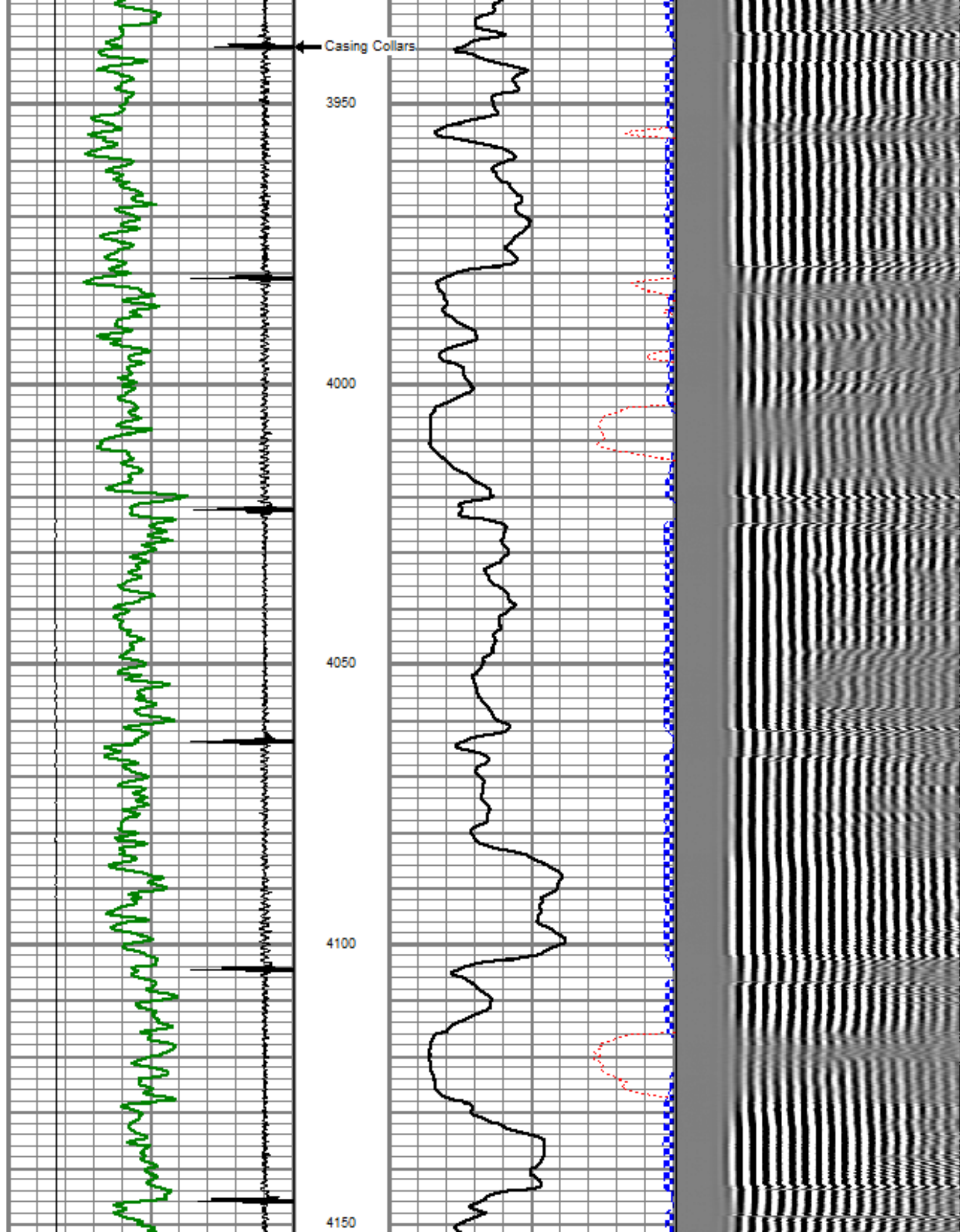
3600

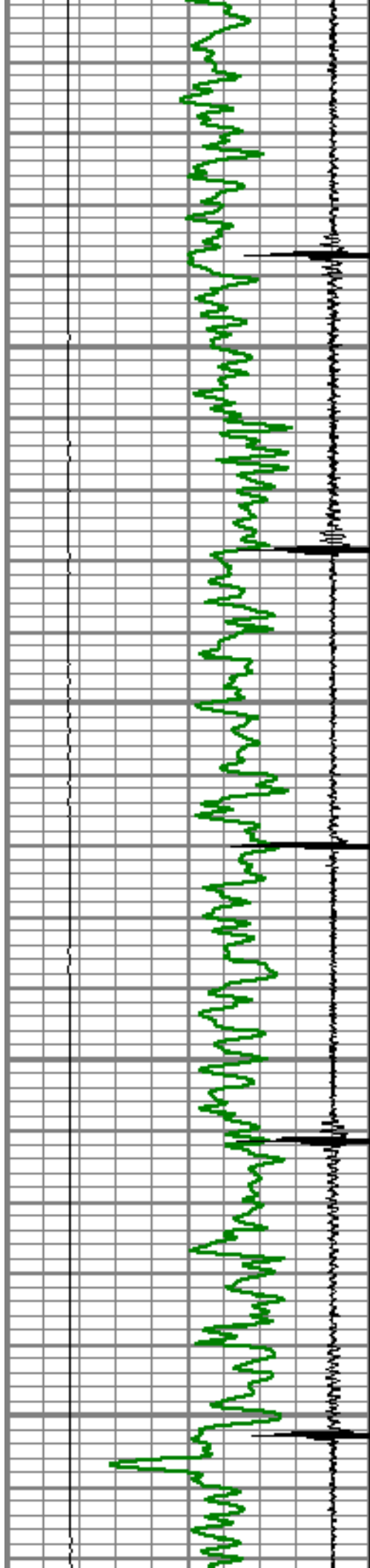
3650

3700








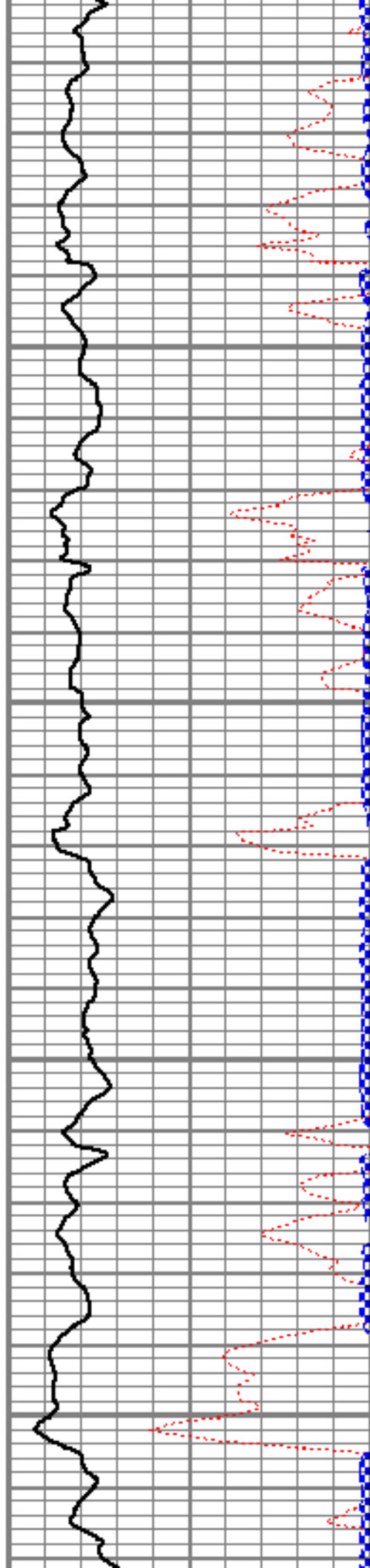


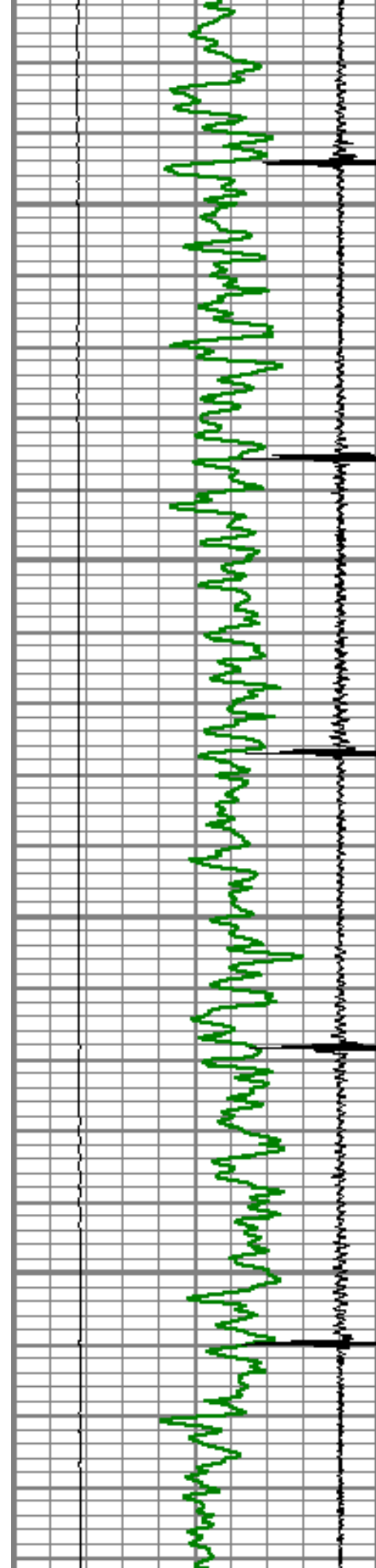
4200

4250

4300

4350




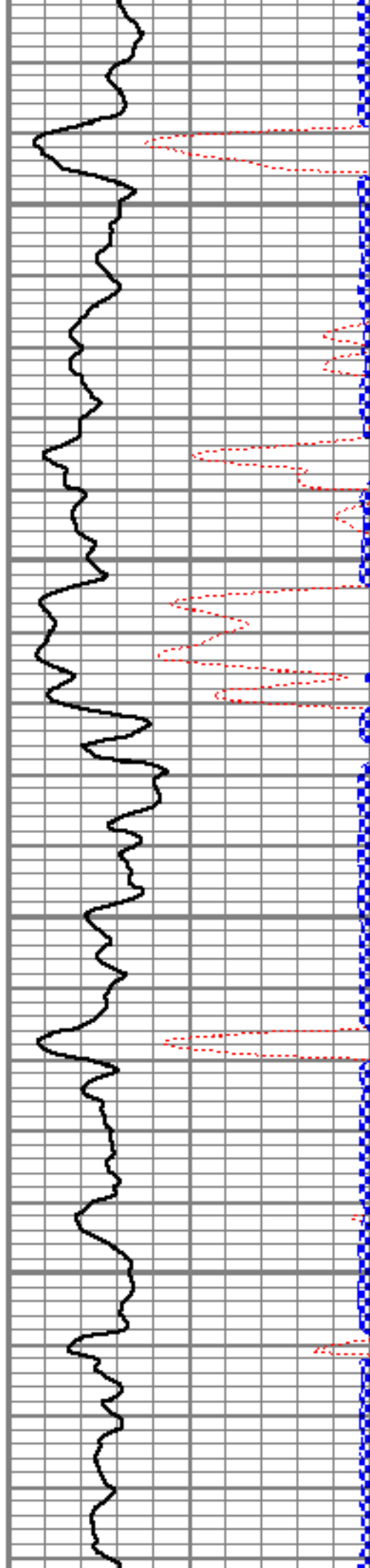


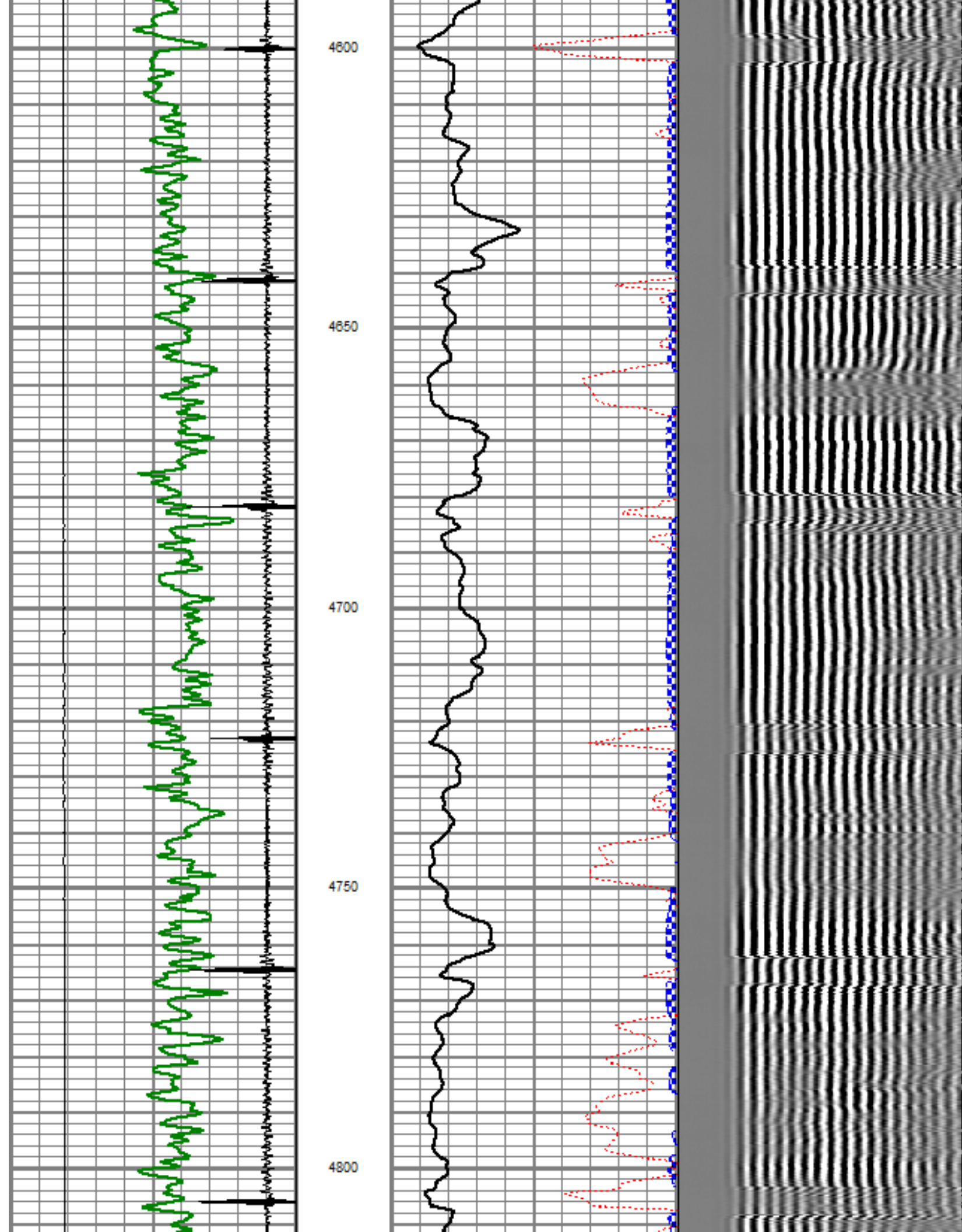
4400

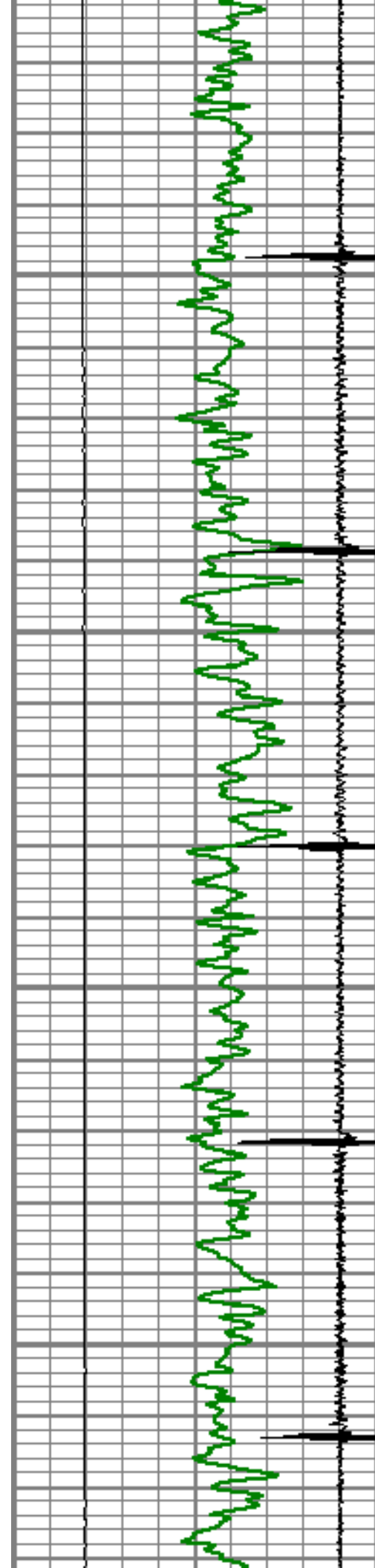
4450

4500

4550






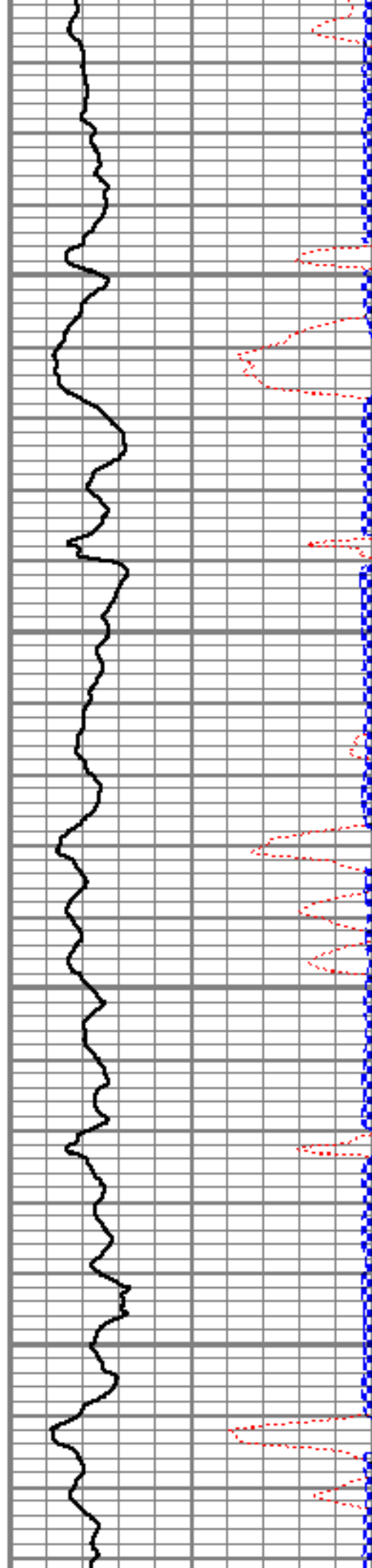


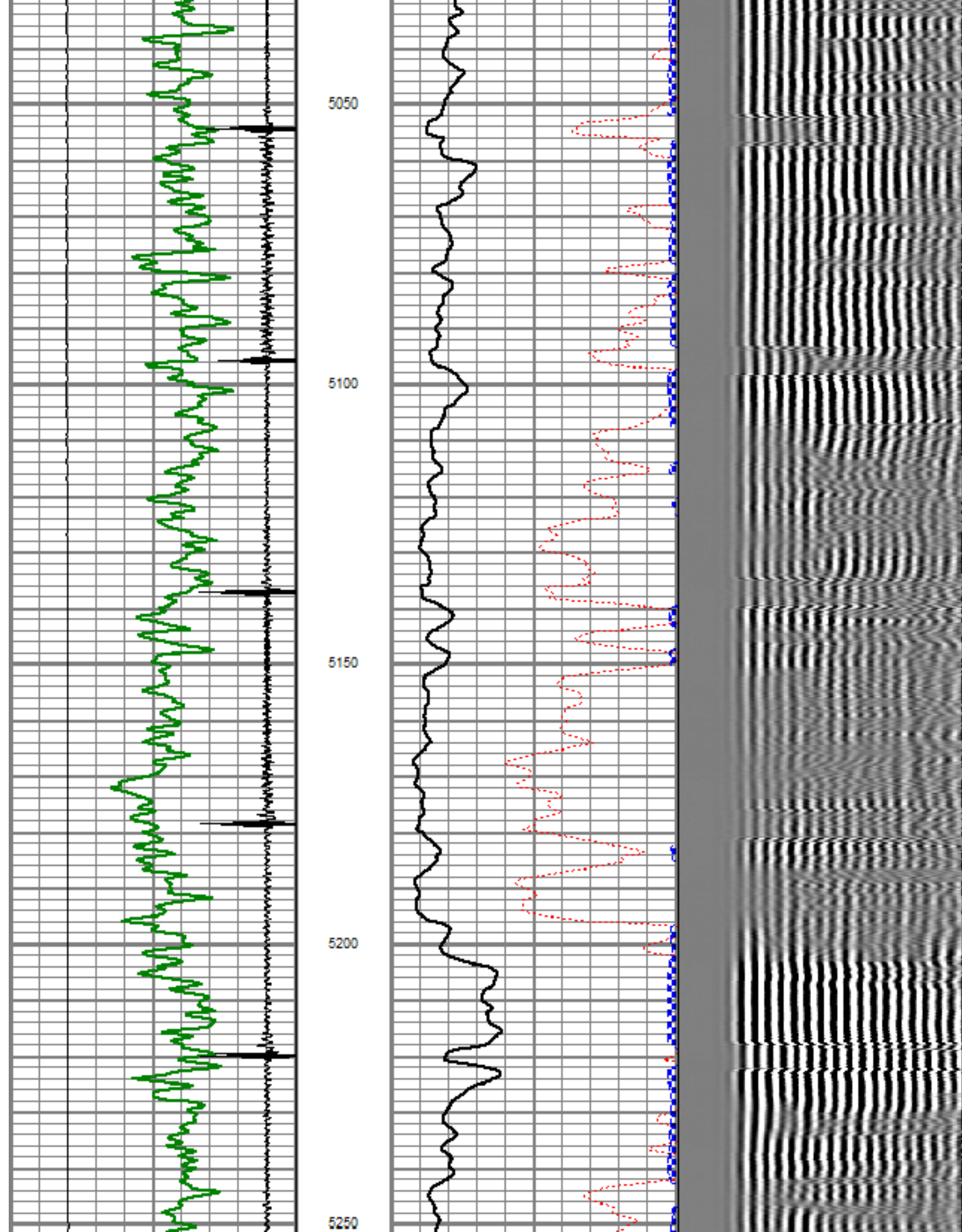
4850

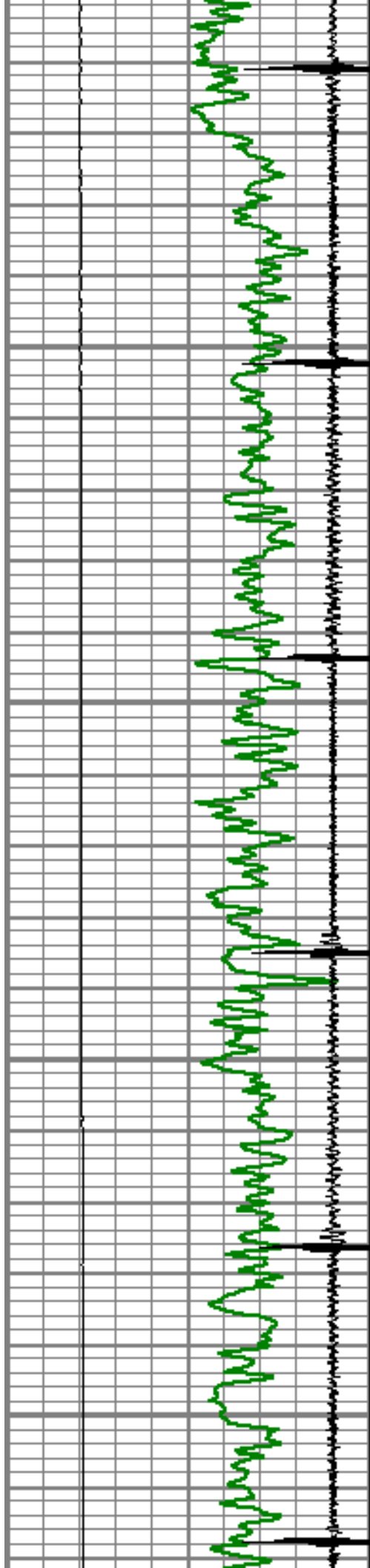
4900

4950

5000






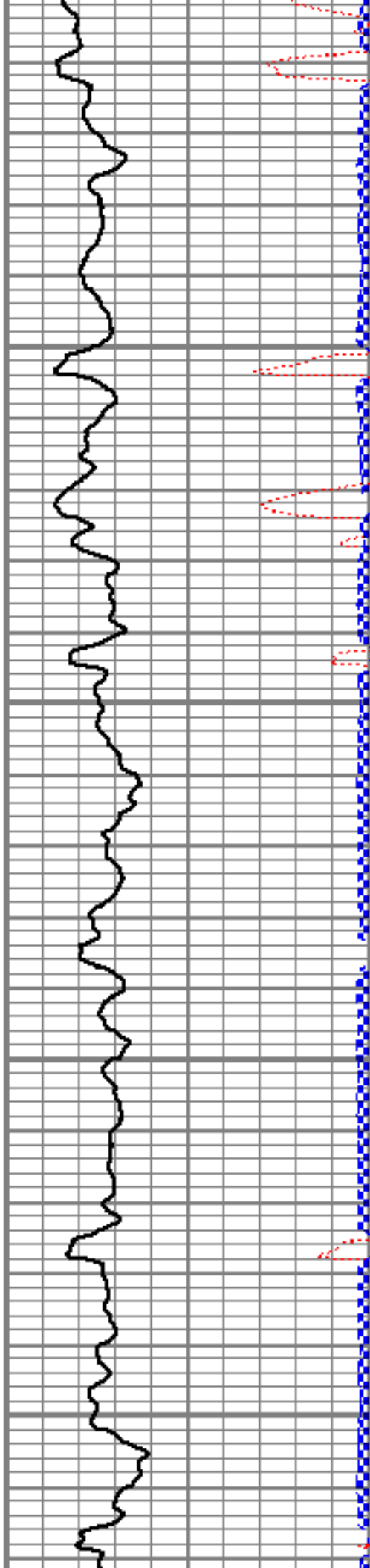


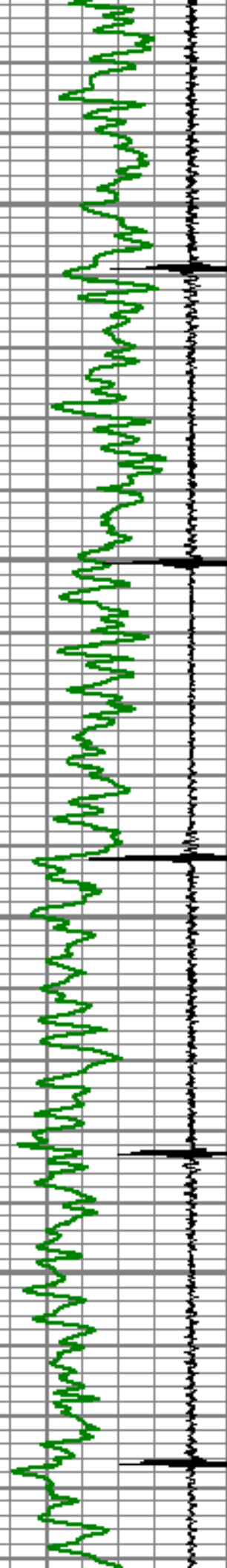
5300

5350

5400

5450




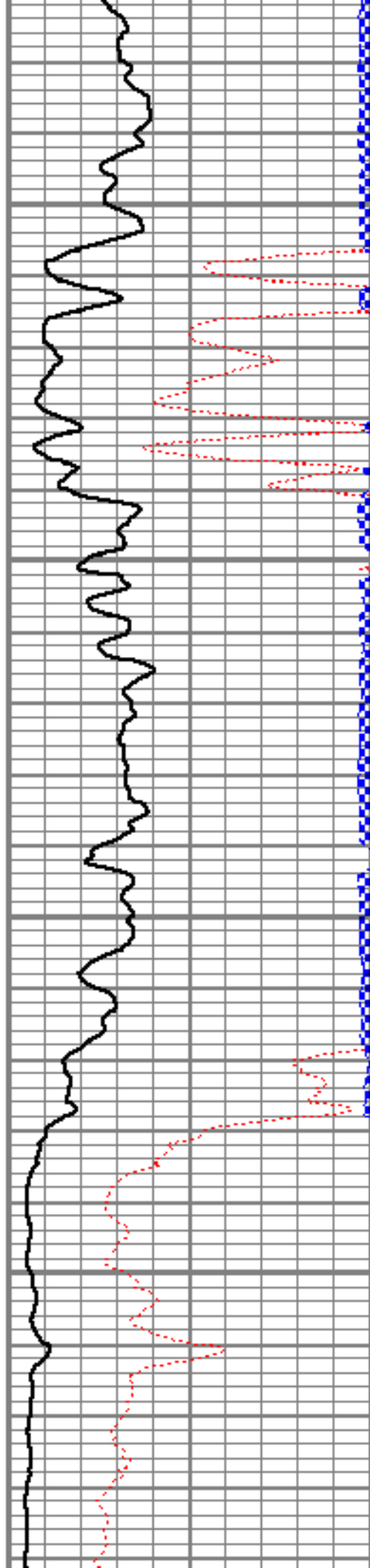


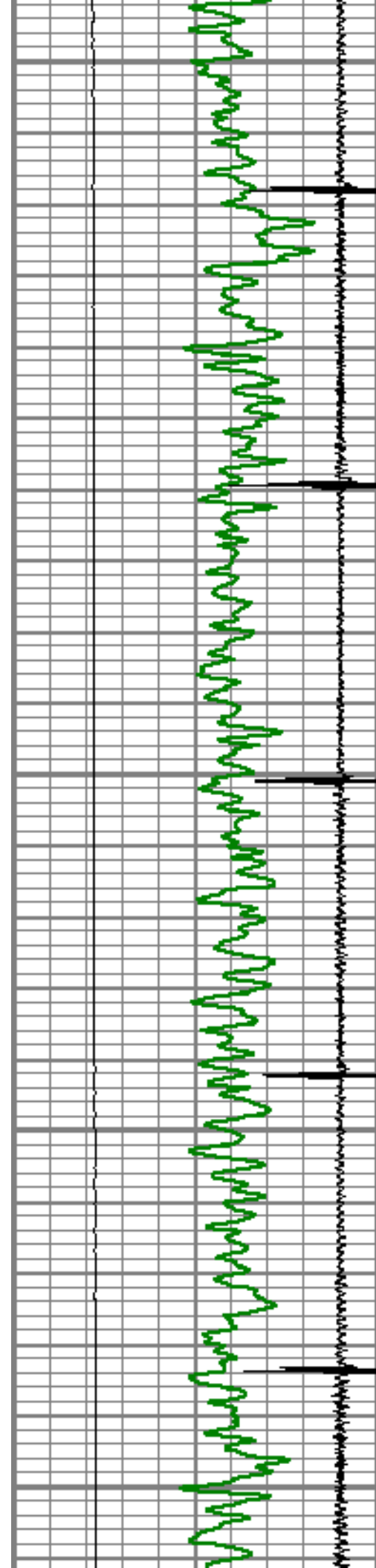
5500

5550

5600

5650






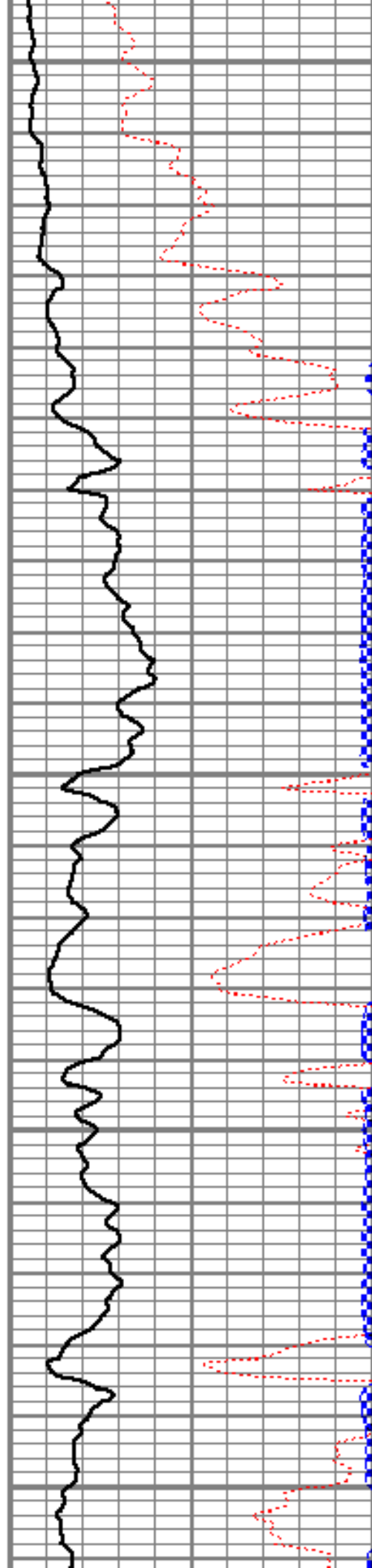
5700

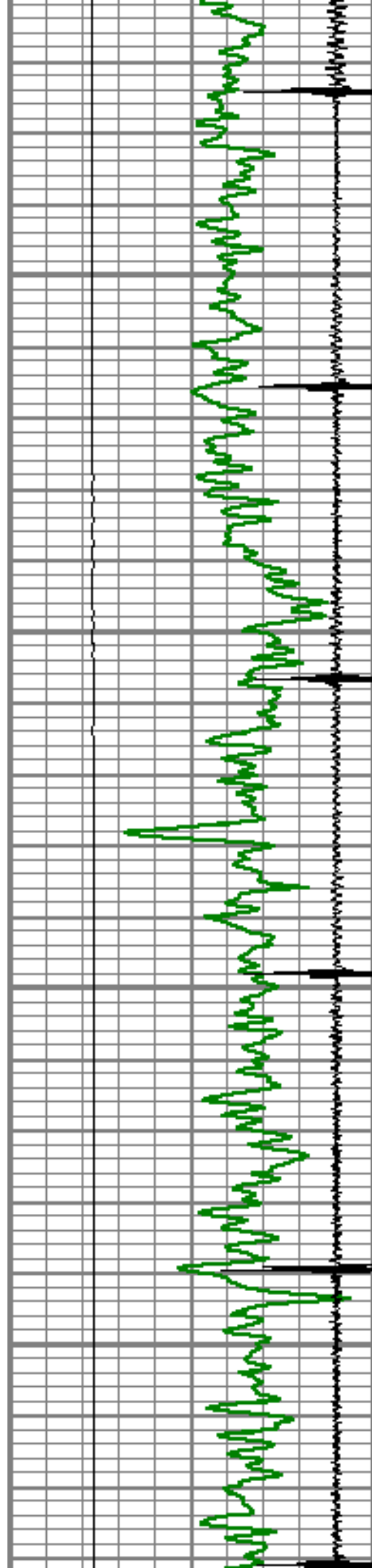
5750

5800

5850

5900



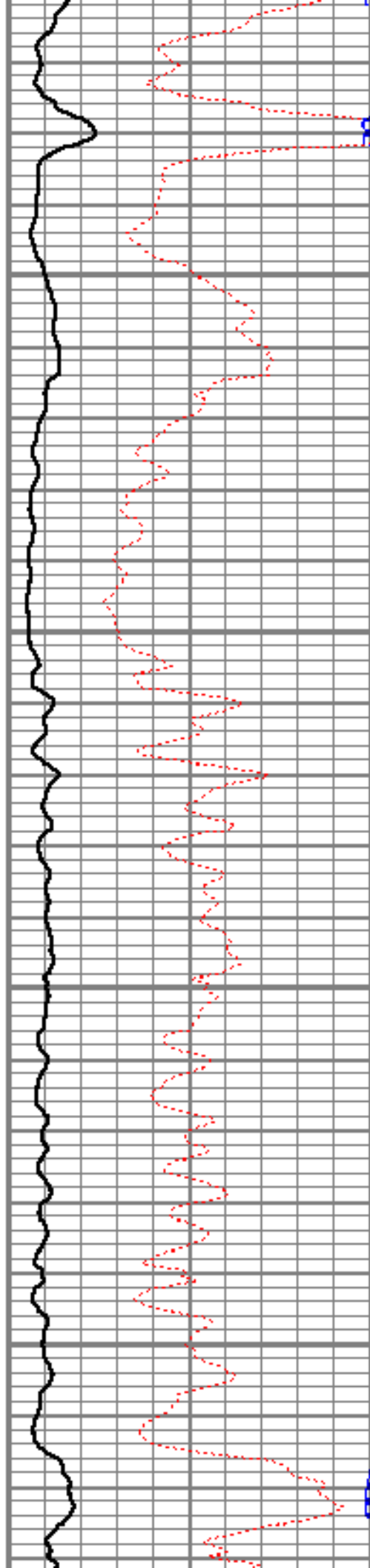


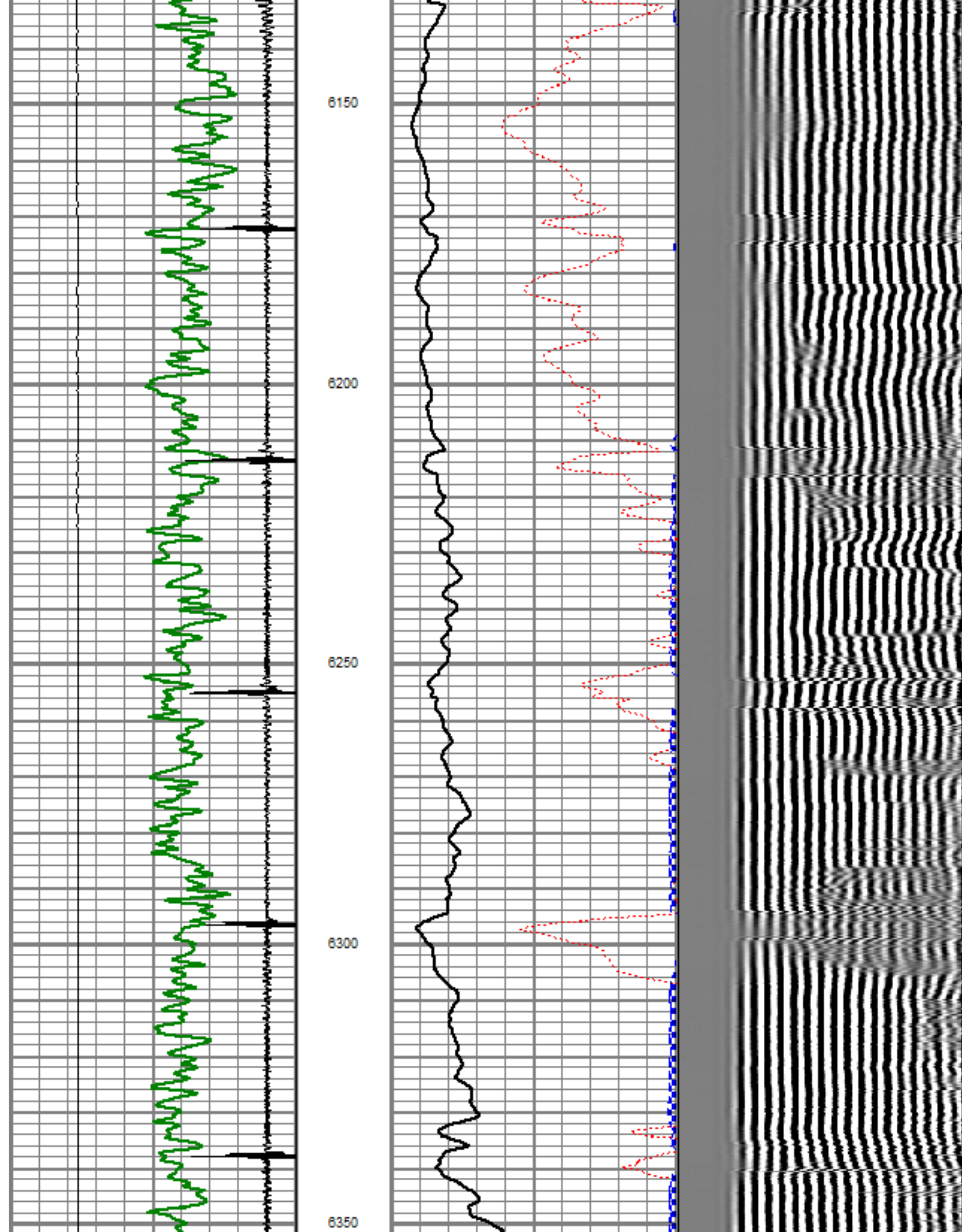
5950

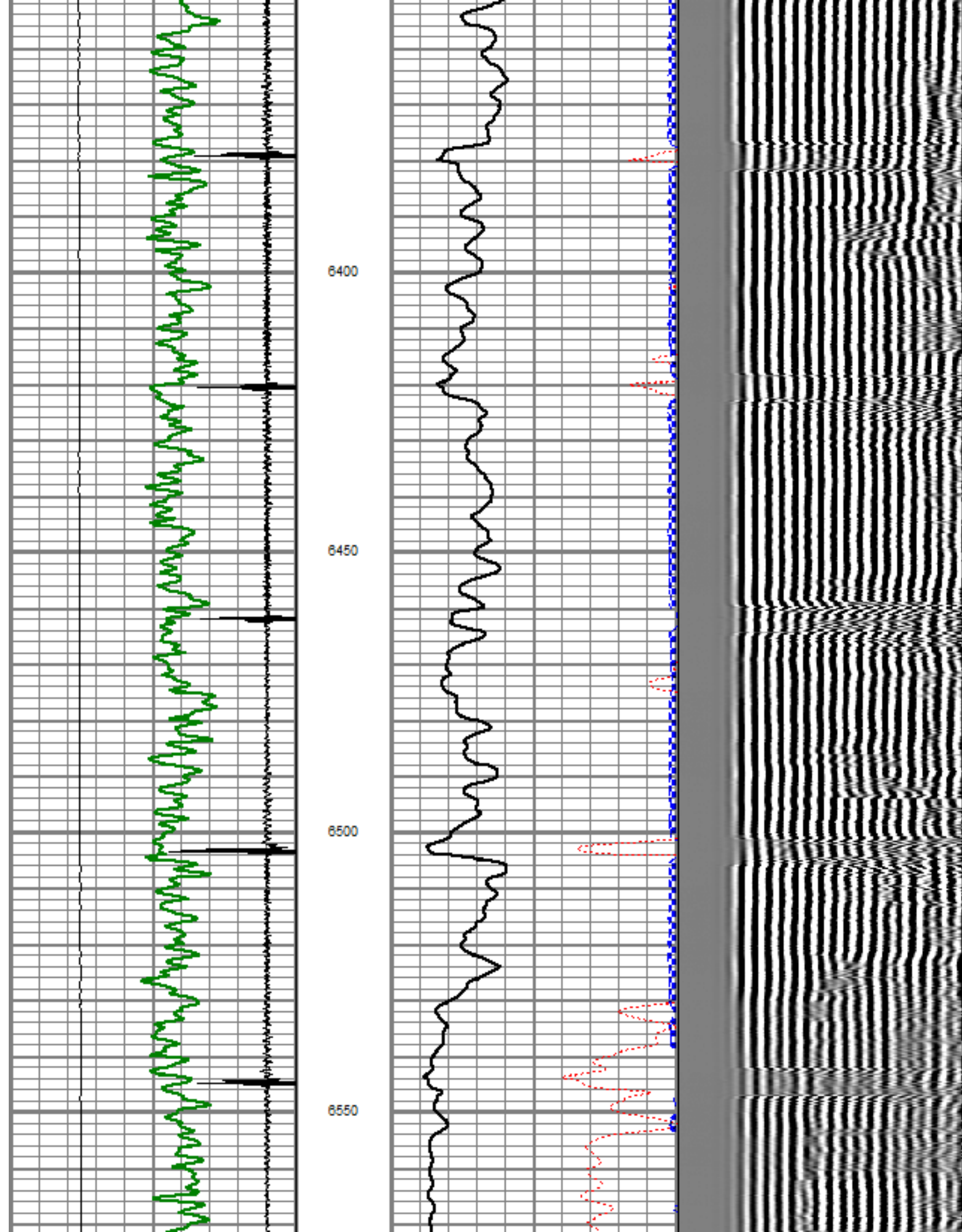
6000

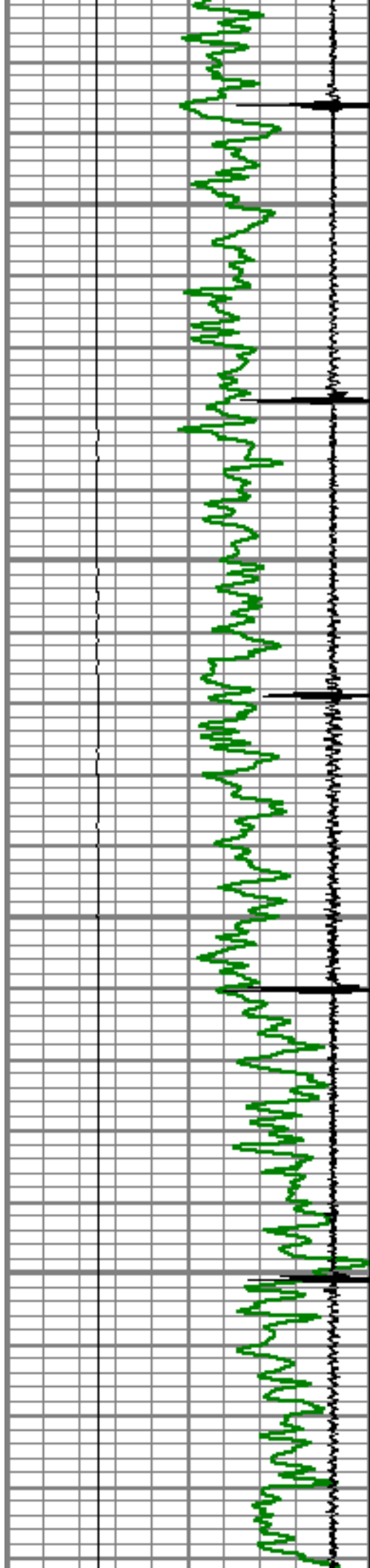
6050

6100








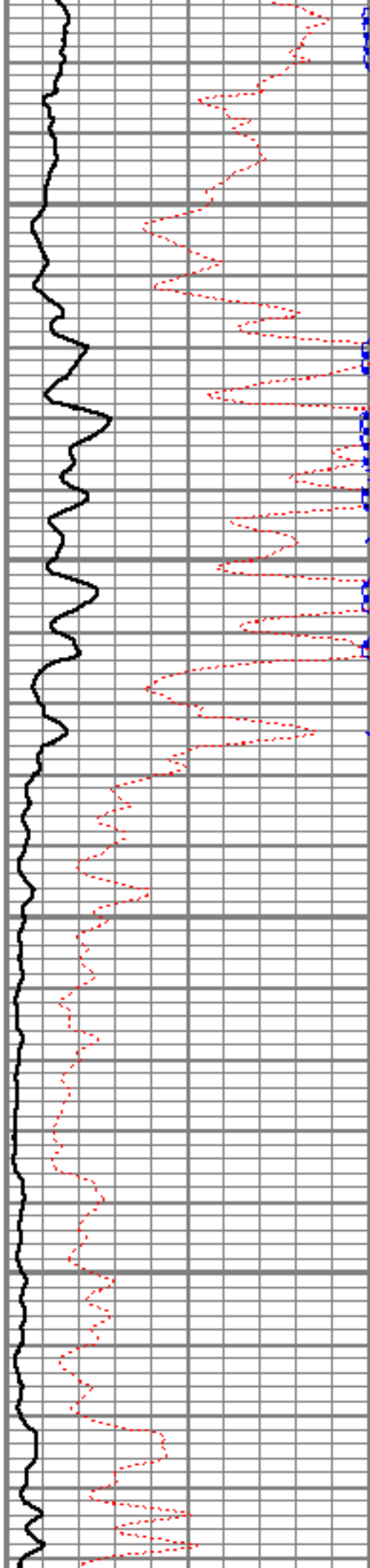


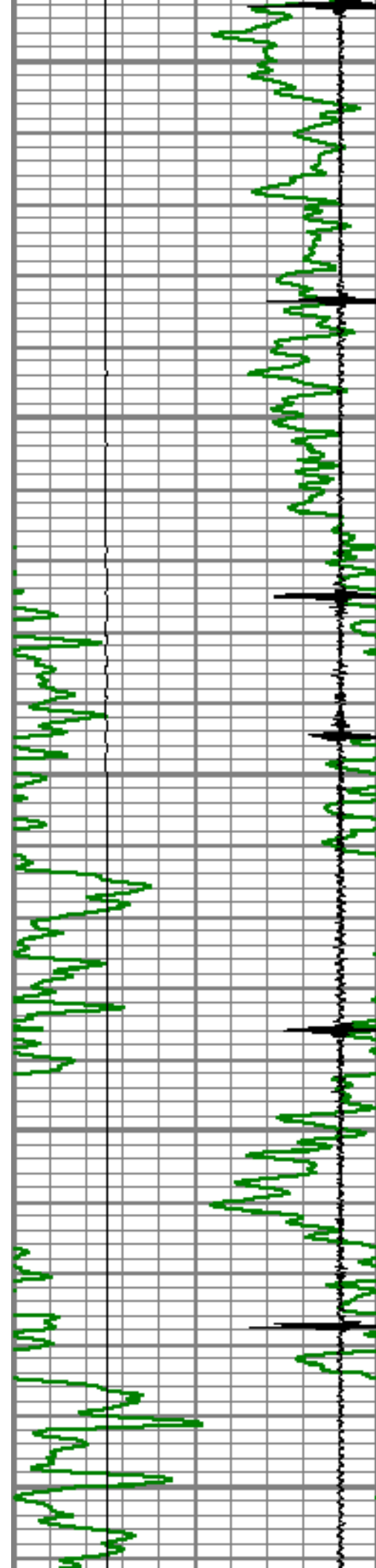
6600

6650

6700

6750






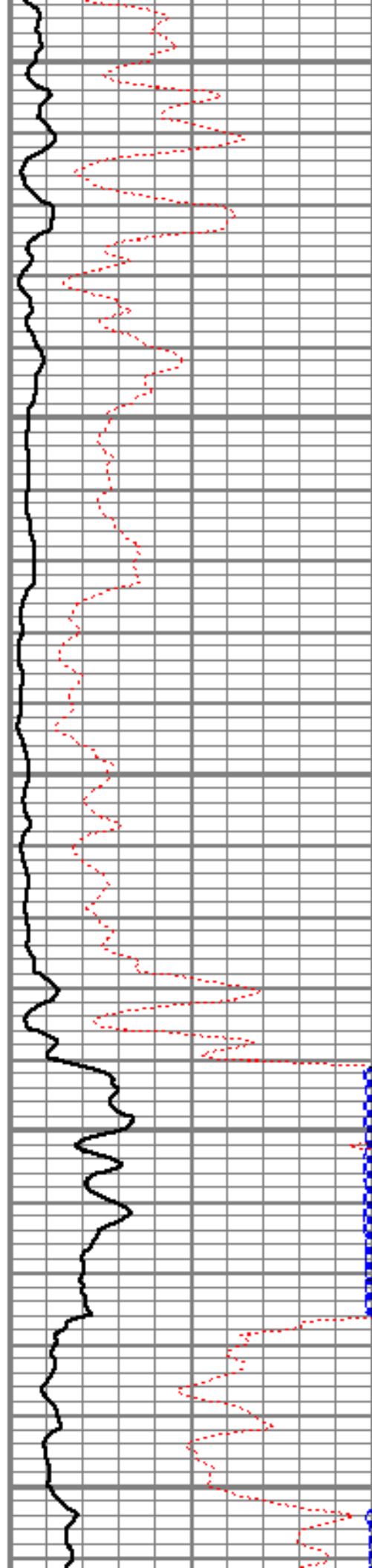
6800

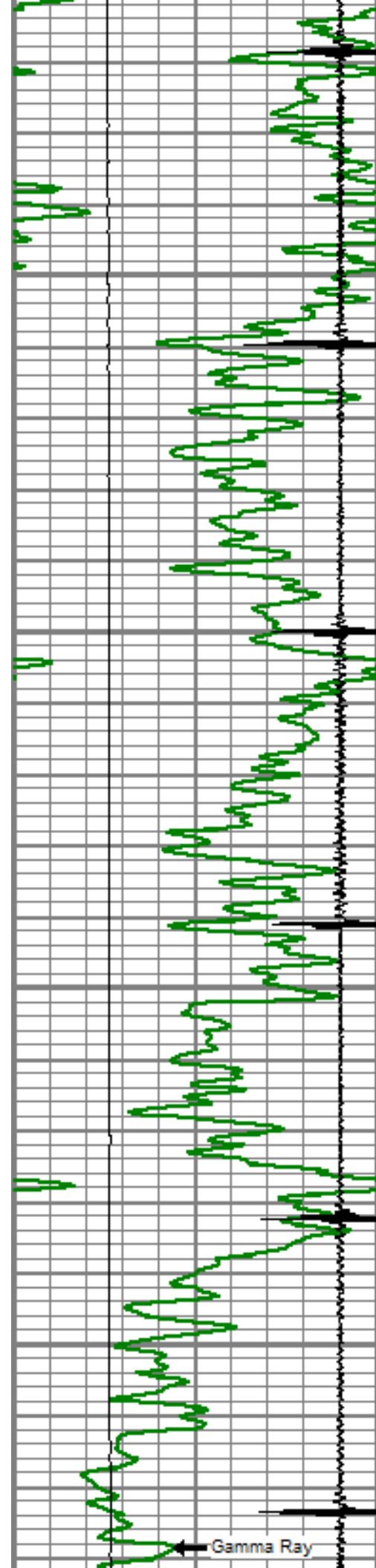
6850

6900

6950

7000



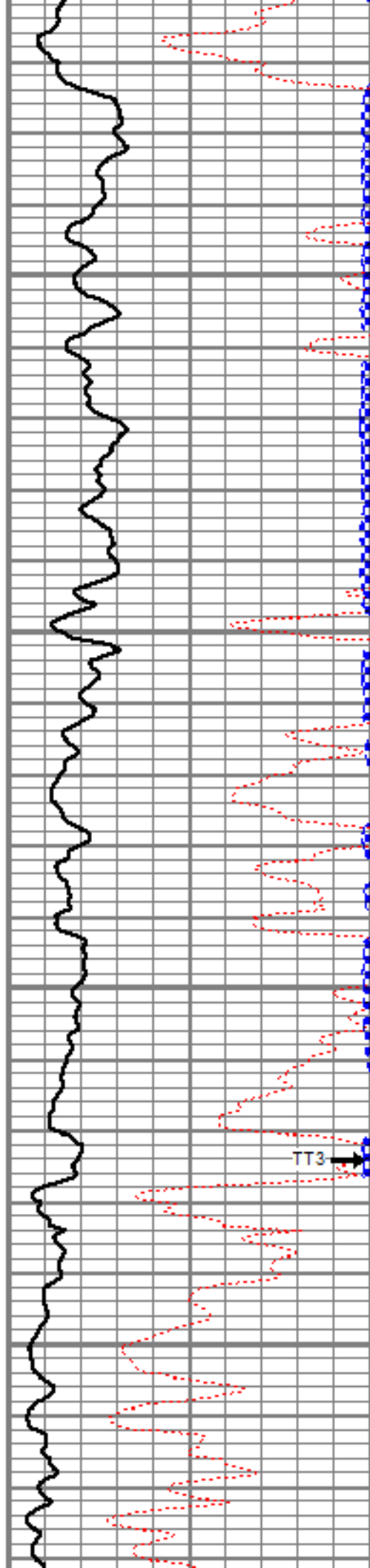


7050


7100

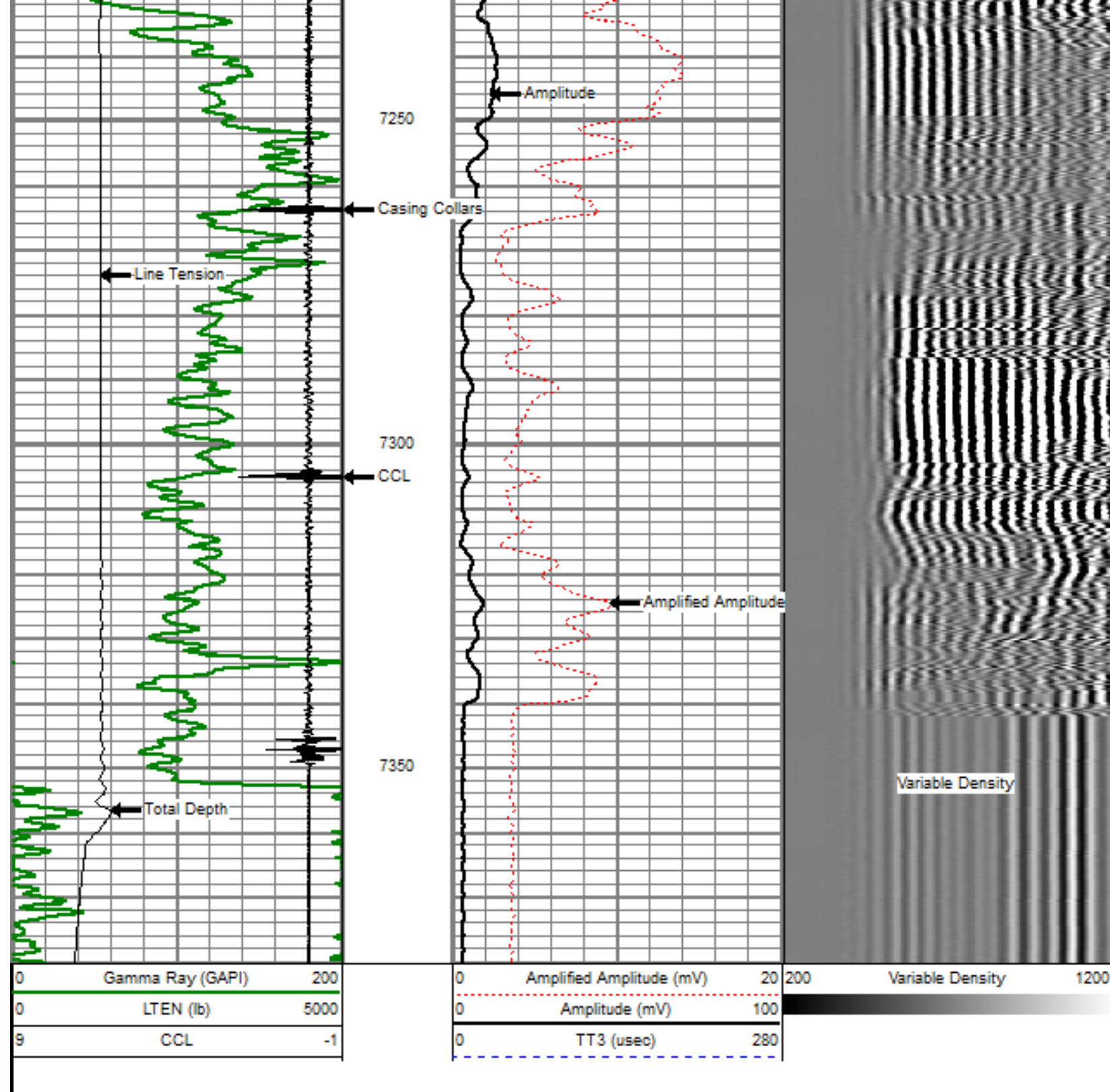
7150

7200



TT3





Sensor	Offset (ft)	Schematic	Description	Len (ft)	OD (in)	Wt (lb)
			titan Titan Cable Head Go Pin.	1.02	1.44	1.50

			Centralizer-Probe (CENT-PROBE-1) Probe Bowspring Centralizer	2.88	2.75	10.00
WVF3	16.56					
WVF5	15.56		CBL-PRB_CBL_DIGITAL (PRB_CBL_DIG_28.77 2) Probe 2.75" Dual Receiver Bond	2.75	60.00	
			Centralizer-Probe (CENT-PROBE-2) Probe Bowspring Centralizer	2.88	2.75	10.00
CCL	8.21		CCL-PRB_CCL_2MAG (PRB_CCL_2MAG_02.02 Probe 2 Magnet CCL	2.75		
			GR-PROBE_GR (PRB_GR_275_01) Probe stand alone Gamma Ray Tool	4.54	2.75	30.00
GR	3.63					
			TEMP-Comprobe (TEMP_CMPRB_1375_0) Positive pulse Temp tool	2.88	1.38	15.00
TEMP	0.17					
Dataset: bayswater_12-19_cbl.db: field/well/run1/OH2 Total Length: 24.98 ft Total Weight: 126.50 lb O.D. 2.75 in						



Company
Well
Field

BAYSWATER EXPLORATION & PROD. LLC
CAMRON 19-15
WATTENBERG



County
State

WELD
CO