



CEMENT BOND LOG

Mesa Wireline

Company	BAYSWATER EXPLORATION &		
Well	CAMERON 13-15		
Field	WATTENBERG		
County	WELD		
State	COLORADO		
Company BAYSWATER EXPLORATION &		Other Services	
Well CAMERON 13-15		NONE	
Field WATTENBERG			
County WELD		State COLORADO	
Location:		API # : 05-123-34753	
SHL: SWSW (861' FSL & 553' FWL)			
SECTION 15-T7N-R65W			
SEC: 15 TWP: 7N RGE: 65W		Elevation	
Permanent Datum GROUND LEVEL		K.B. 4880'	
Log Measured From KELLY BUSHING = 14'		D.F. 4881'	
Drilling Measured From KELLY BUSHING		G.L. 4846'	

Date	1 FEB 2012				
Run Number	ONE				
Depth Driller	7400'				
Depth Logger	7390'				
Bottom Logged Interval	7390'				
Top Log Interval	600'				
Open Hole Size	7.875"				
Type Fluid	WATER				
Density / Viscosity	~8.34 LBS/GAL				
Max. Recorded Temp.	235 DegF				
Estimated Cement Top	2960'				
Time Well Ready	N/A				
Time Logger on Bottom	N/A				
Equipment Number	10801W/PB01				
Location	AULT, CO				
Recorded By	B. MAYNARICH				
Witnessed By	R. OHLEMIER				
Borehole Record					
Run Number	Bit	From	To	Size	Tubing Record
ONE	12.25"	0	650"	N/A	Weight
TWO	7.875"	0	7400'		From
					To
Casing Record	Size		Wgt/Ft	Top	Bottom
Surface String	8.625"		24#	0	605'
Prot. String					
Production String	4.5"		11.6#	0	7426'
Liner					

<<< Fold Here >>>

All interpretations are opinions based on inferences from electrical or other measurements and we cannot and do not guarantee the accuracy or correctness of any interpretation, and we shall not, except in the case of gross or willful negligence on our part, be liable or responsible for any loss, costs, damages, or expenses incurred or sustained by anyone resulting from any interpretation made by any of our officers, agents or employees. These interpretations are also subject to our general terms and conditions set out in our current Price Schedule.

Comments

LOG CORRELATED TO PSI COMPENSATED DENSITY LOG DATED 16 JAN. 2012.
SHORT JOINT AT 6846' - 6866'

WE APPRECIATE YOUR BUSINESS, MESA WIRELINE LLC, GRAND JUNCTION CO. (970) 257-0458



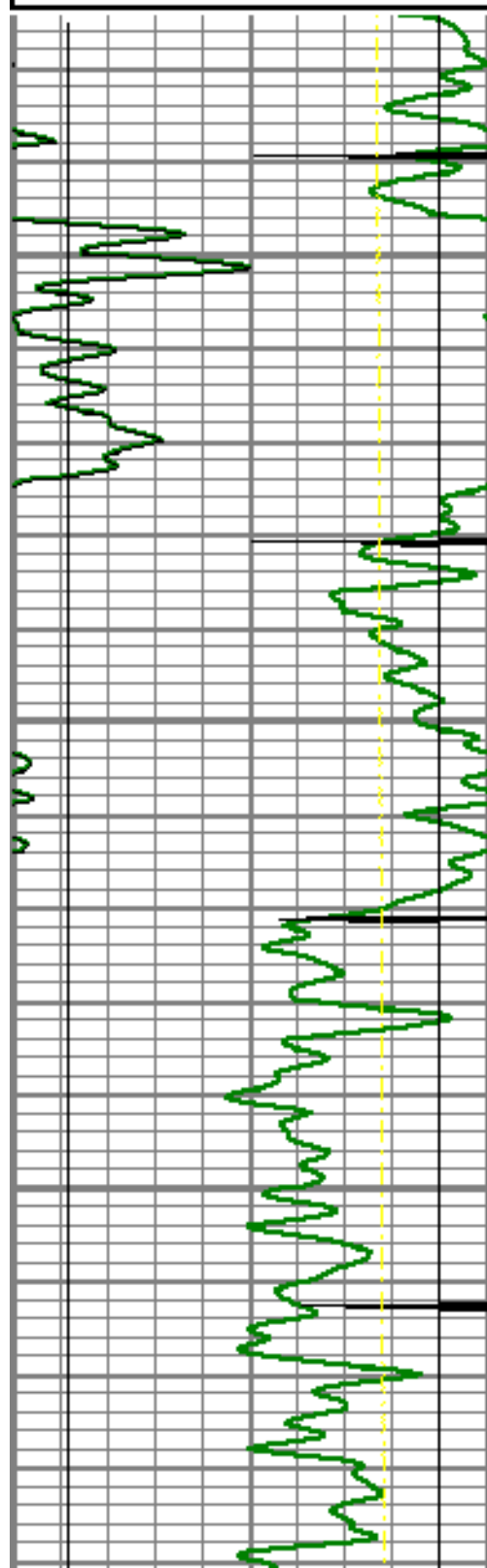
REPEAT PASS

Database File: cameron 13-15.db
Dataset Pathname: pass3
Presentation Format: dobl_prb
Dataset Creation: Wed Feb 01 07:51:10 2012 by Log Std Casedhole 09061
Charted by: Depth in Feet scaled 1:240

0	Gamma Ray (GAPI)	200
0	LTEN (lb)	5000
9	CCL	-1
20	TEMP (degF)	290

0	Amplified Amplitude (mV)	20
0	Amplitude (mV)	100
0	TT3 (usec)	280


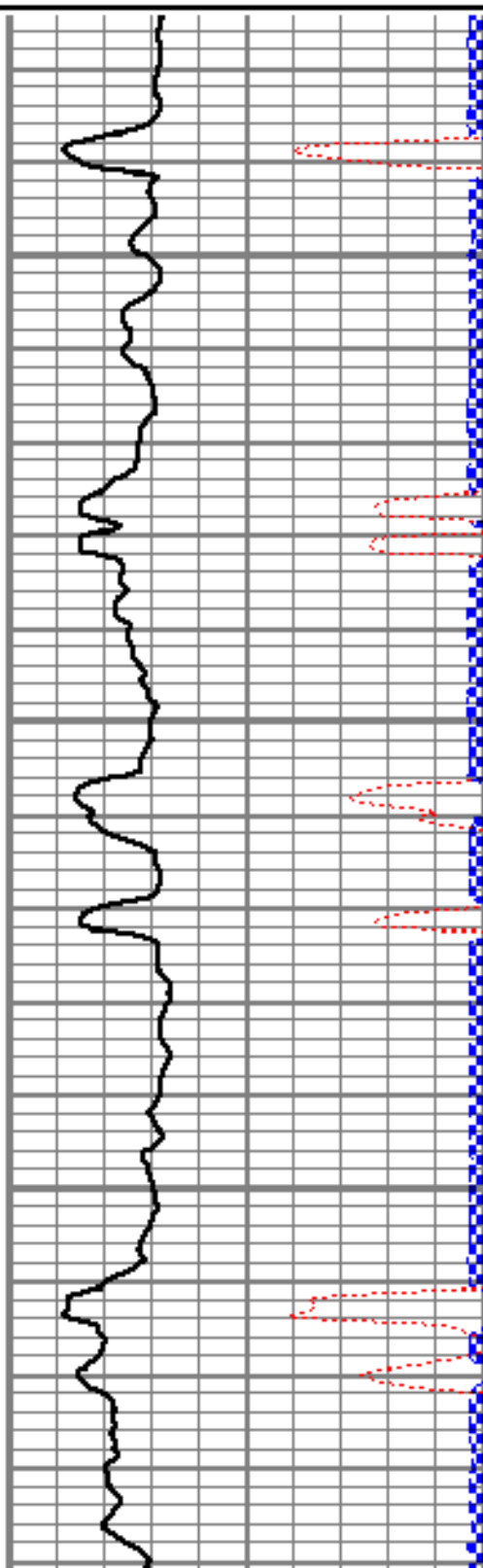
200 Variable Density 1200

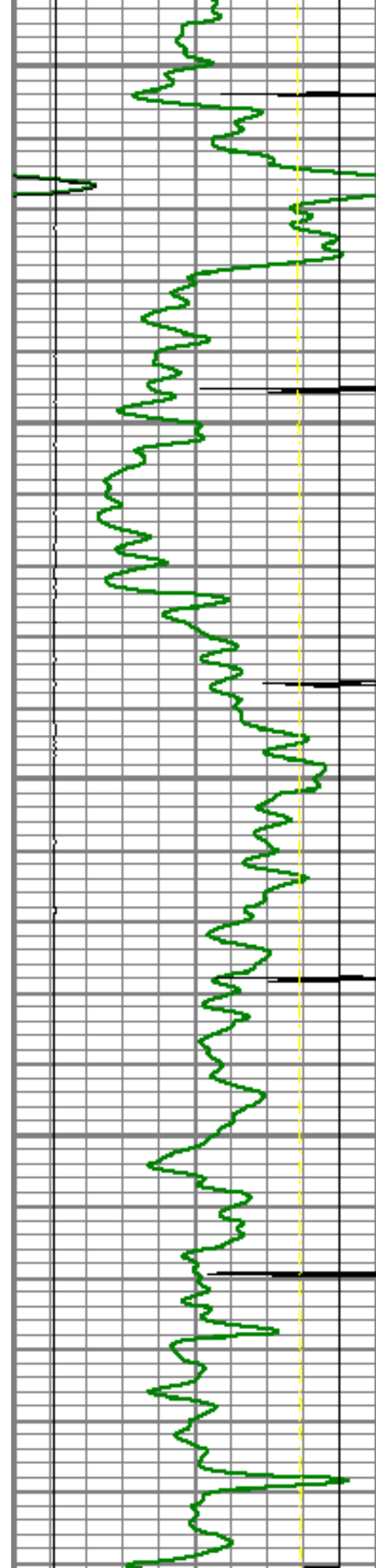


7000

7050

7100





7150


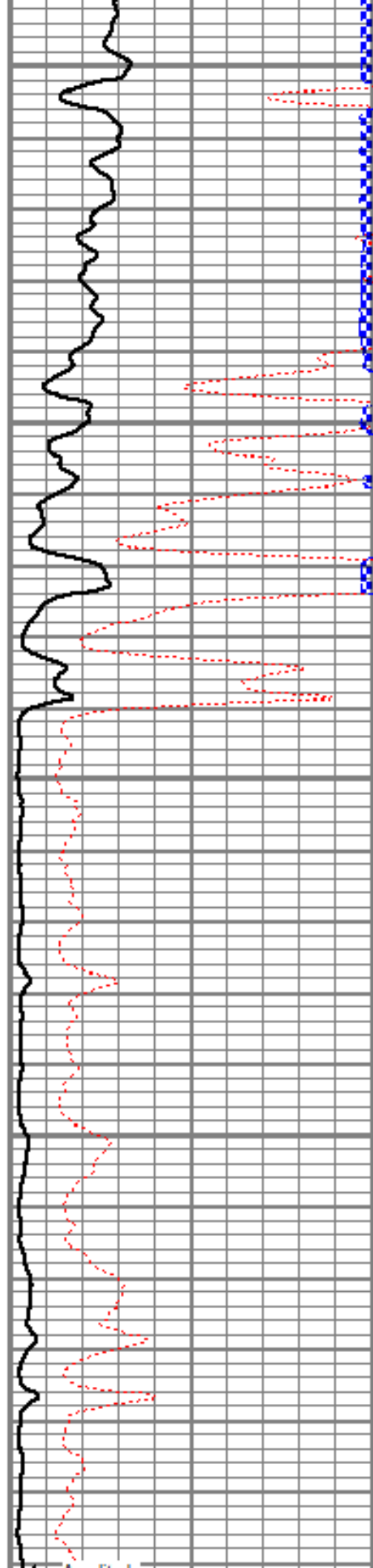
7200


7250

7300

7350

CCI

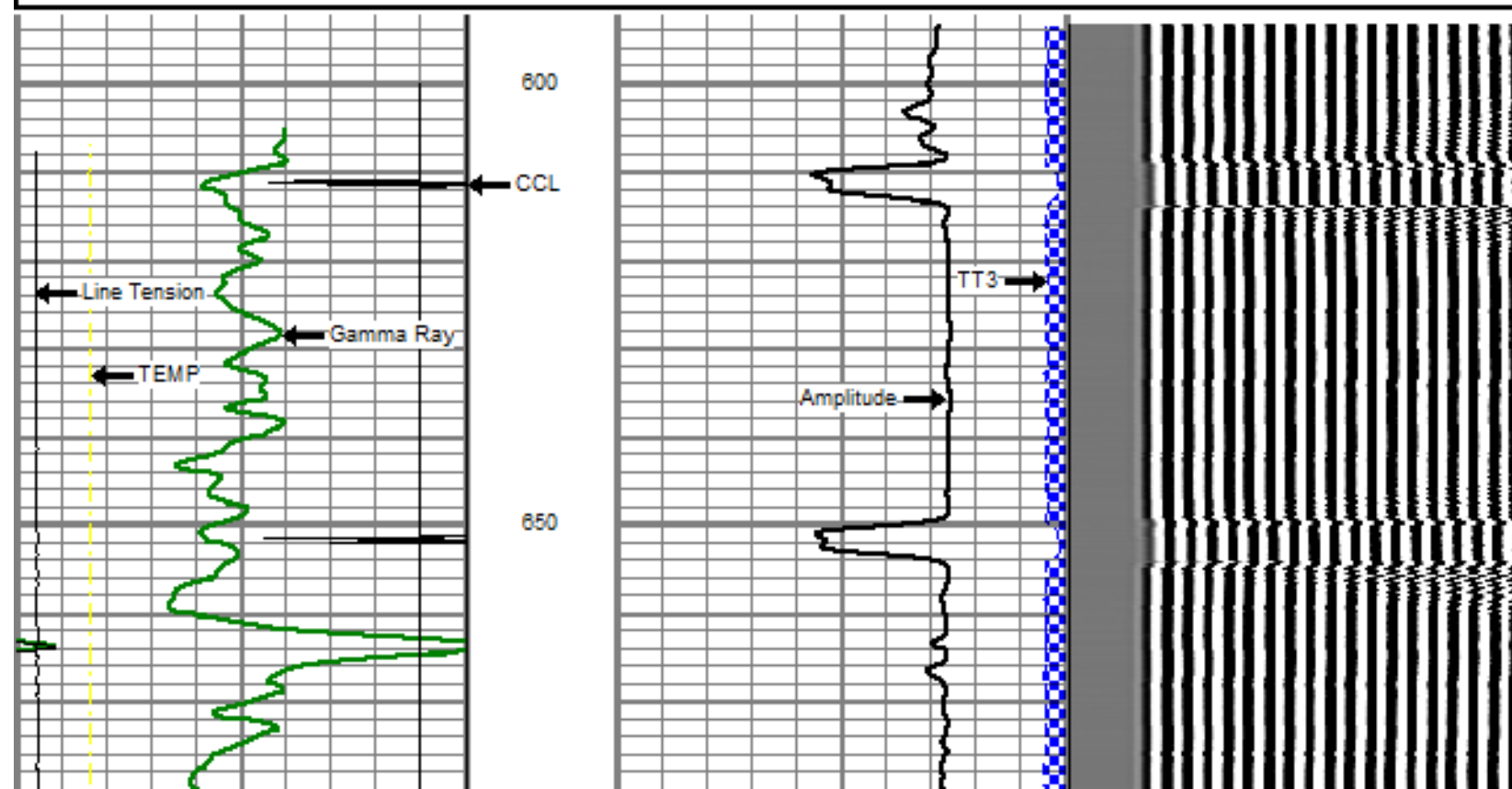



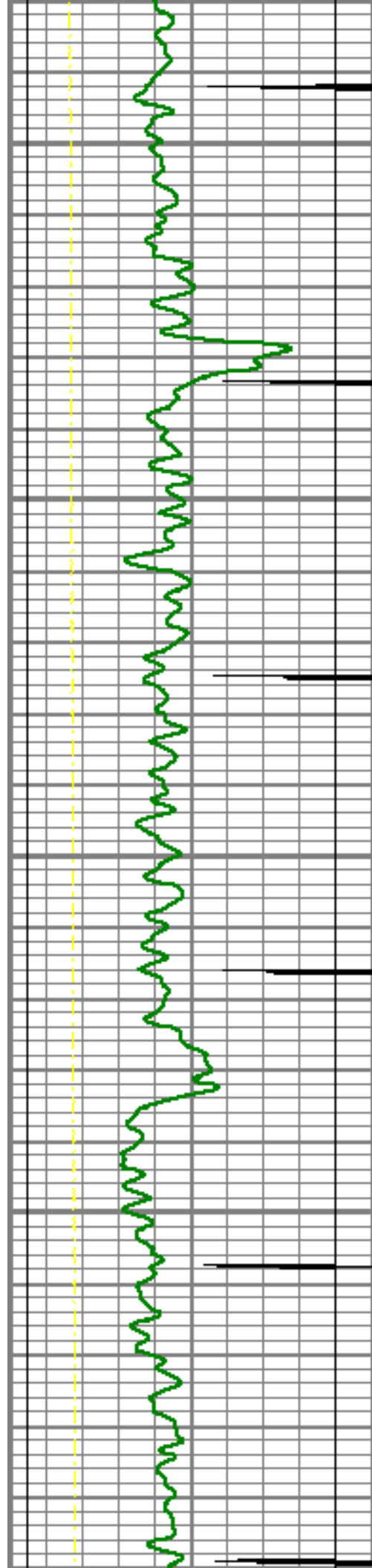


MAIN PASS

5" = 100'

Database File: cameron 13-15.db
 Dataset Pathname: OH1
 Presentation Format: dobl_prb
 Dataset Creation: Wed Feb 01 11:15:01 2012
 Charted by: Depth in Feet scaled 1:240







700

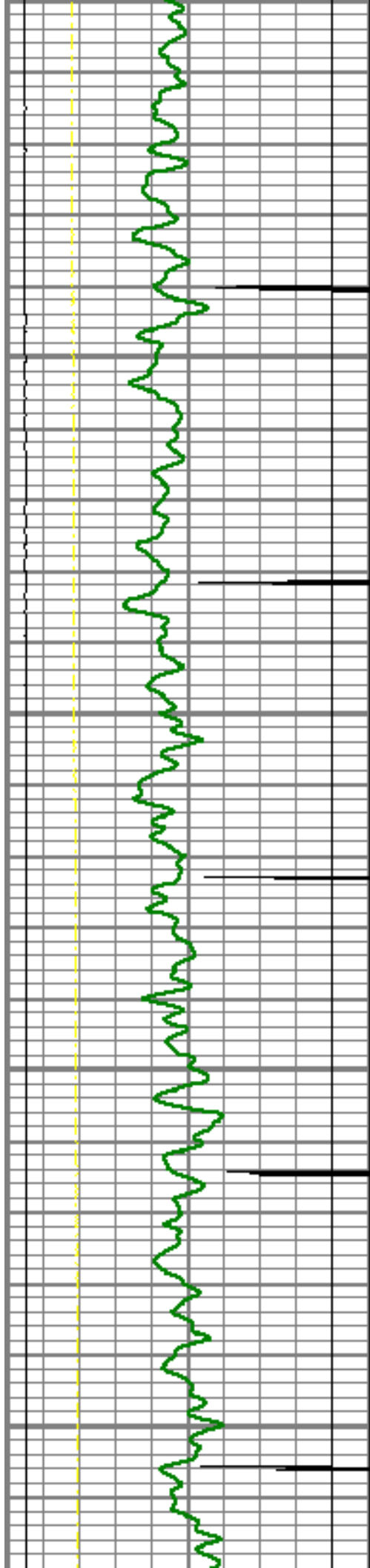
750

800


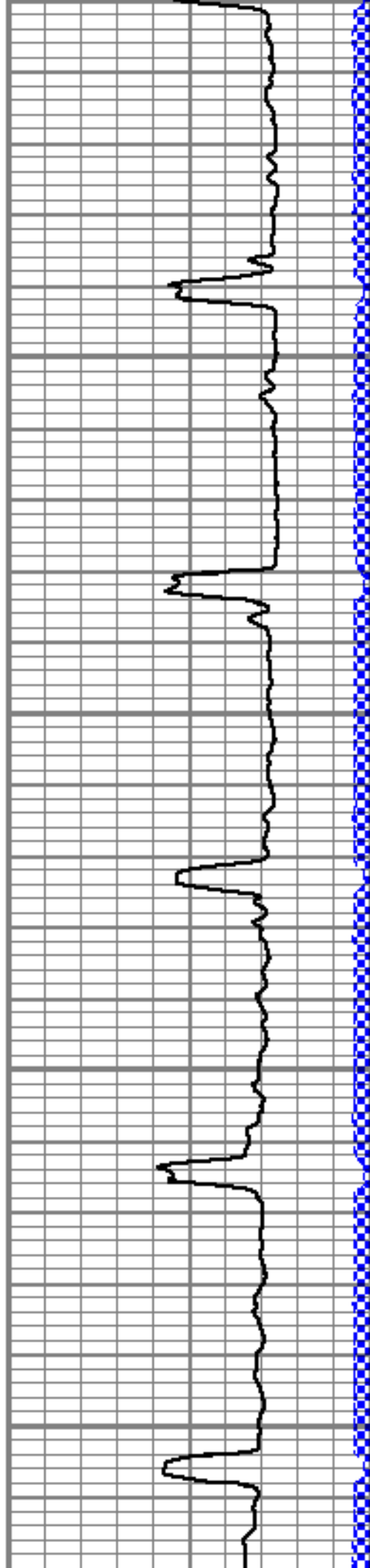
850

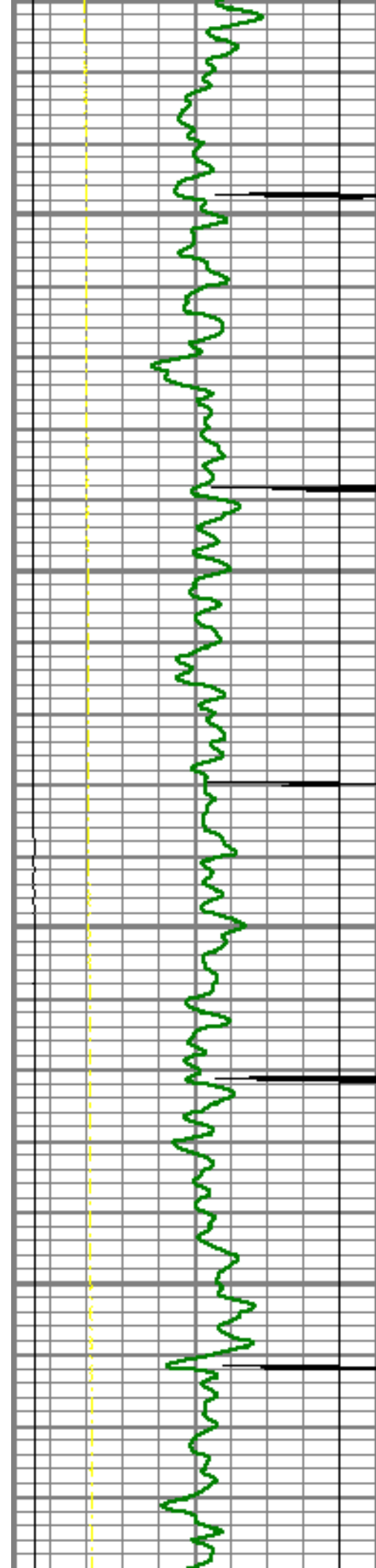
900





900
950
1000
1050
1100




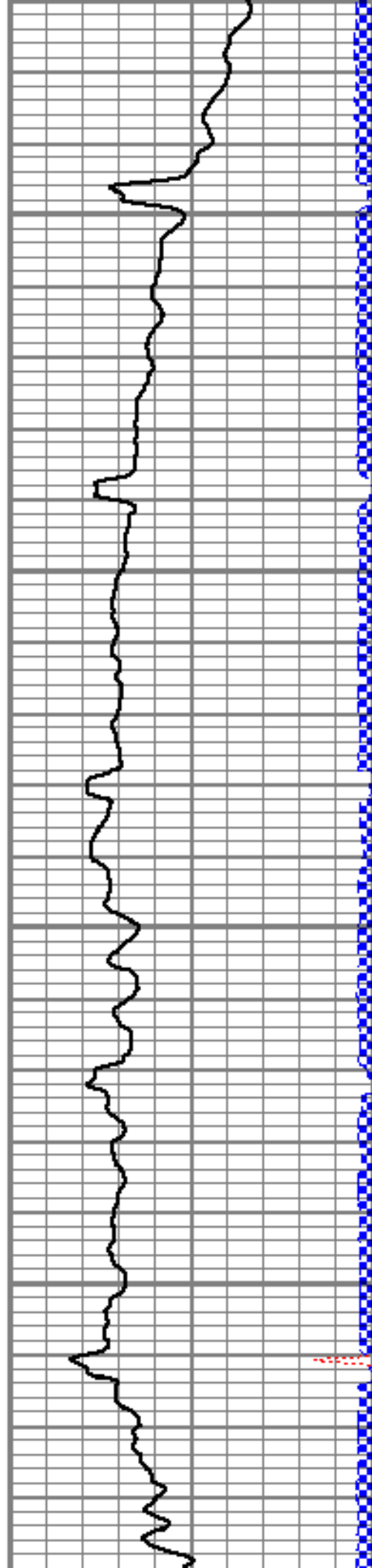


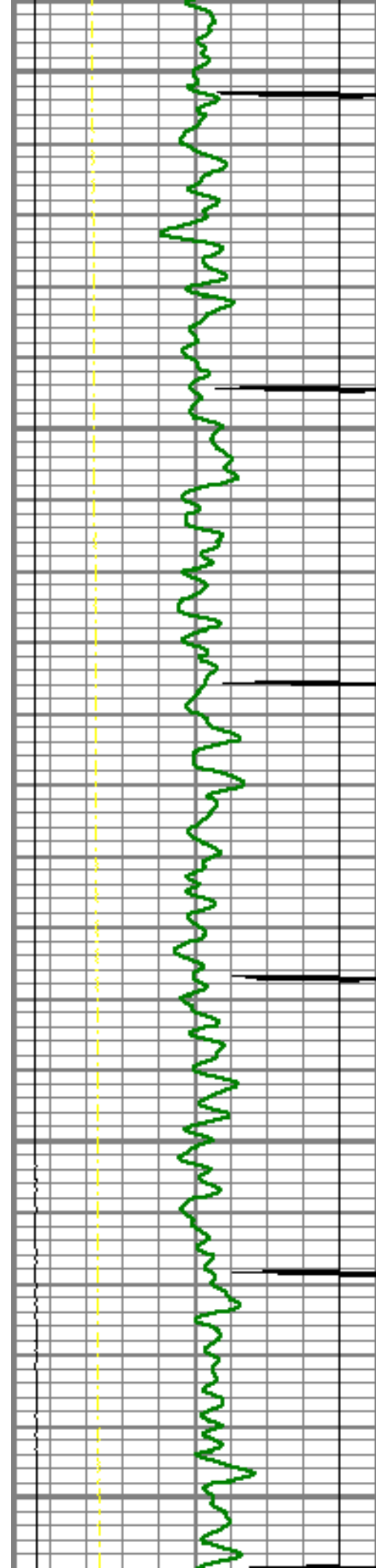
1150

1200

1250

1300






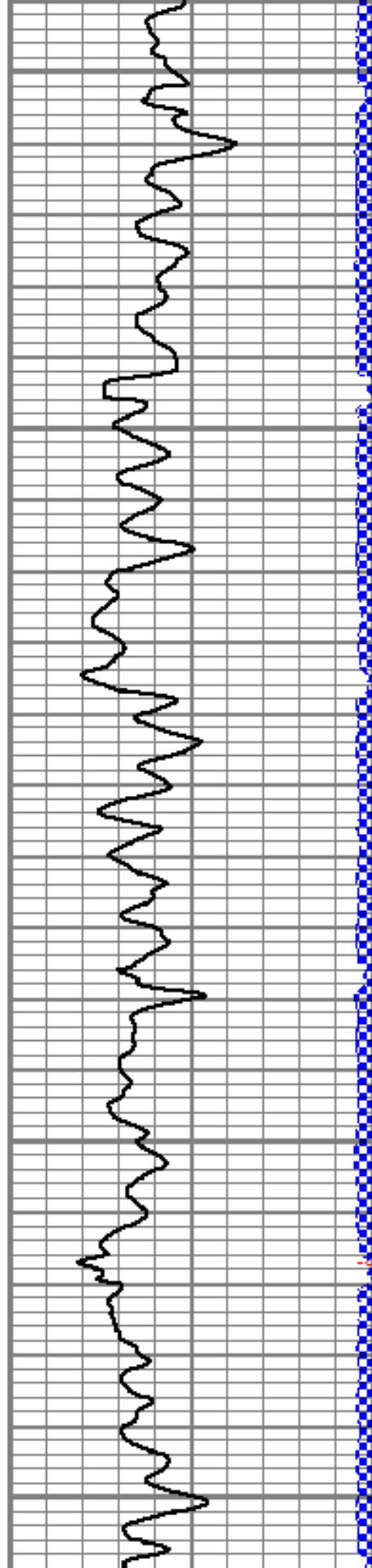
1350

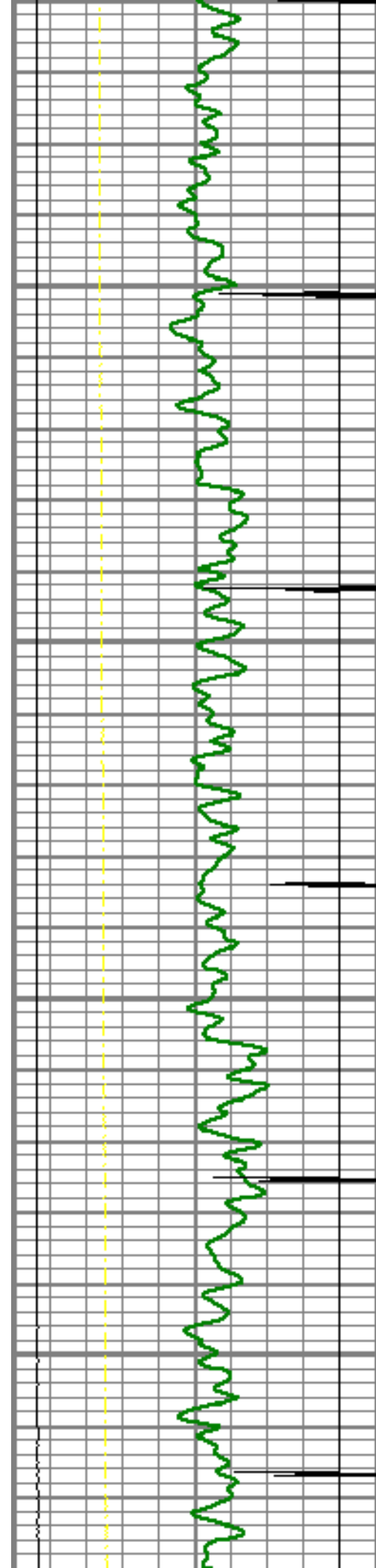
1400

1450

1500

1550




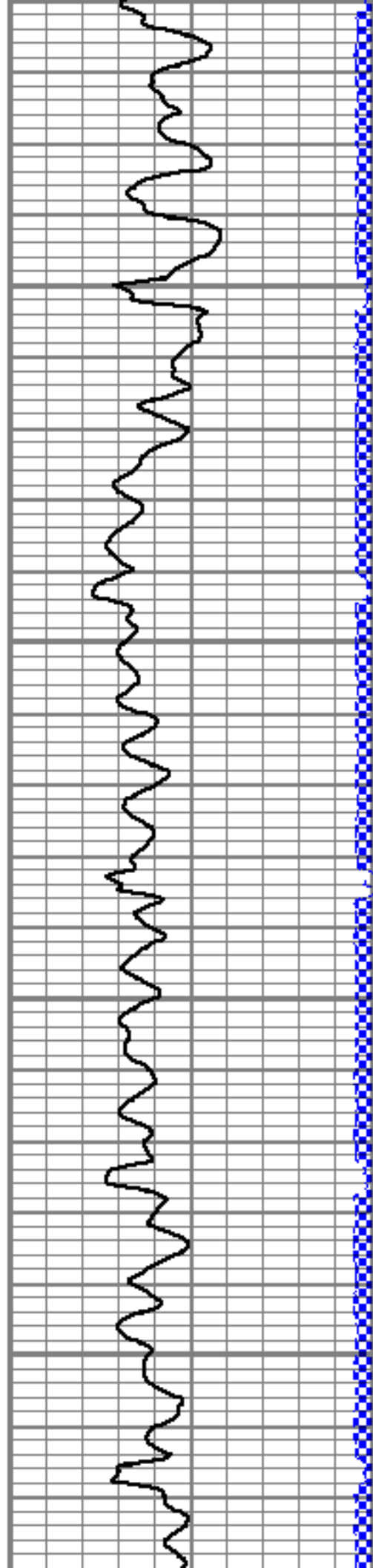


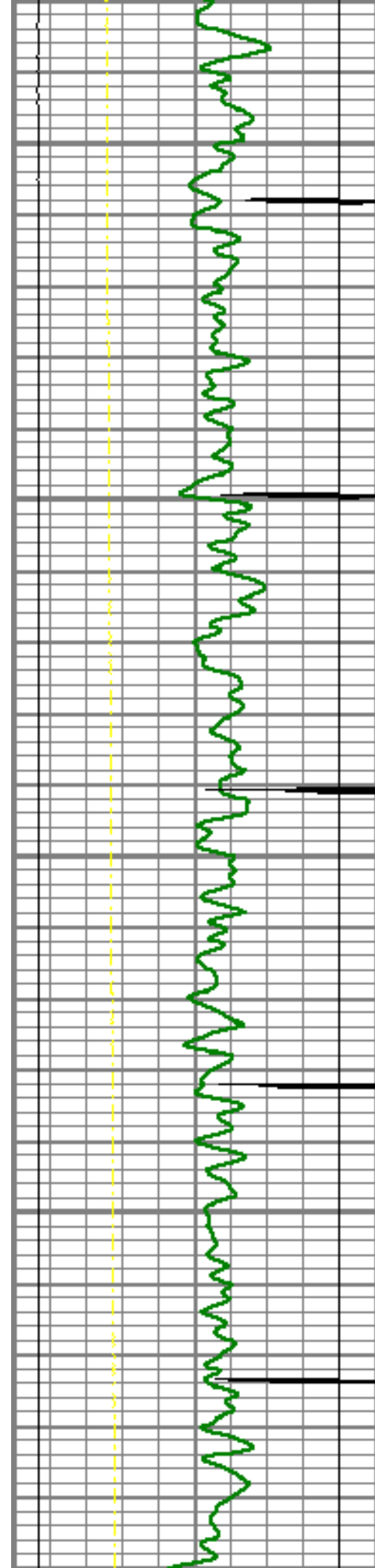
1600

1650

1700

1750






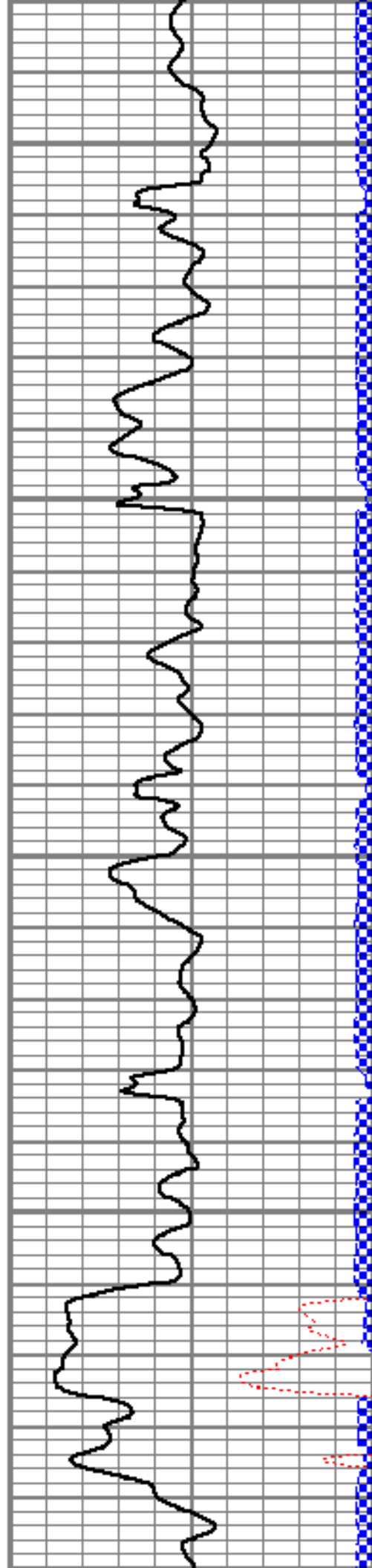
1800

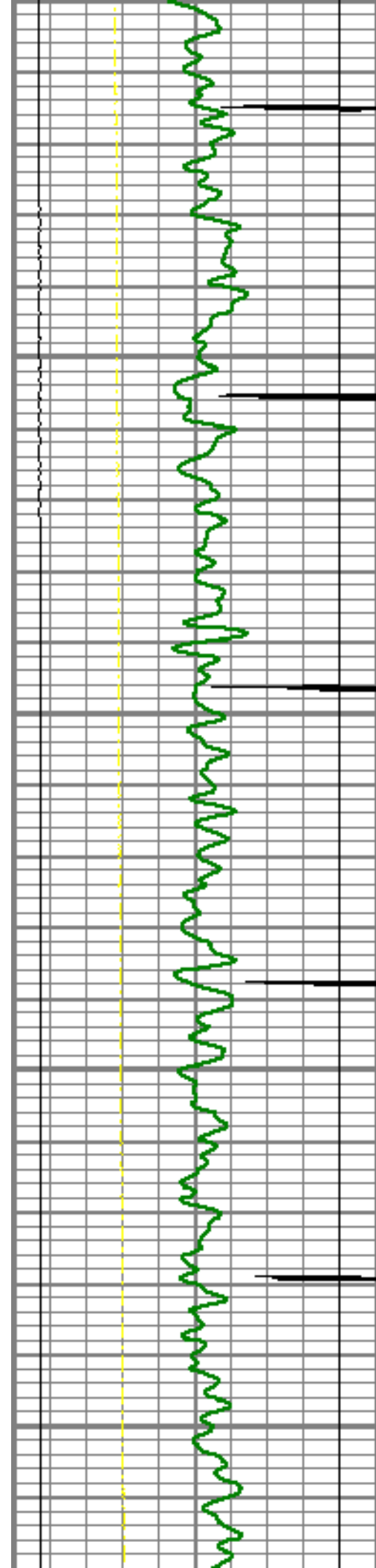
1850

1900

1950

2000






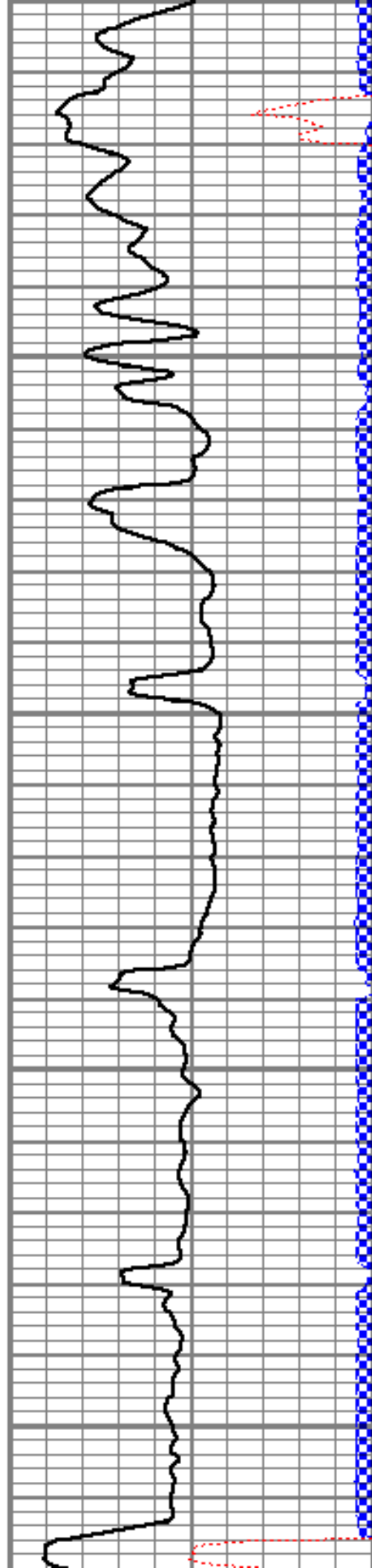
2000

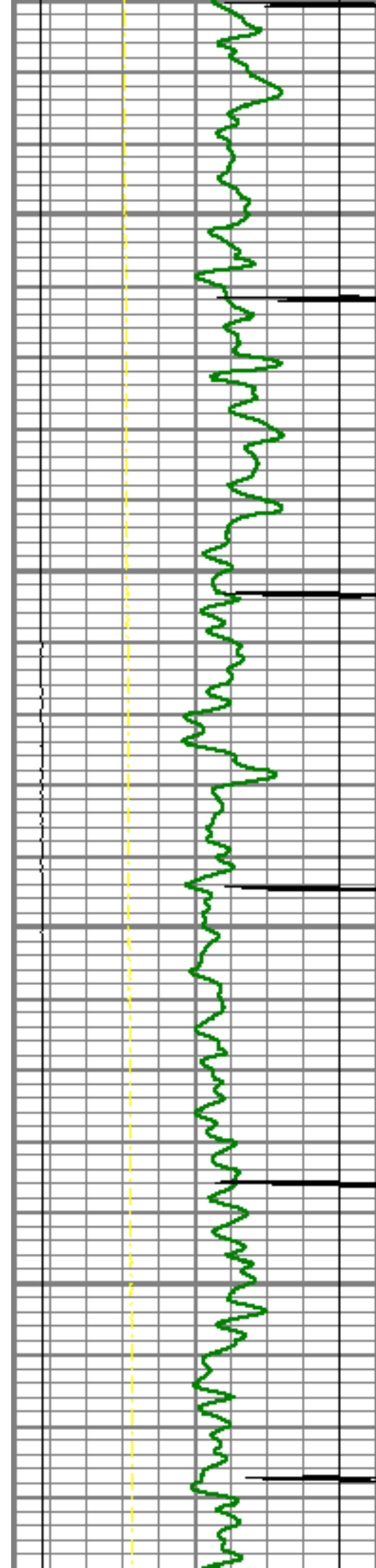
2050

2100

2150

2200




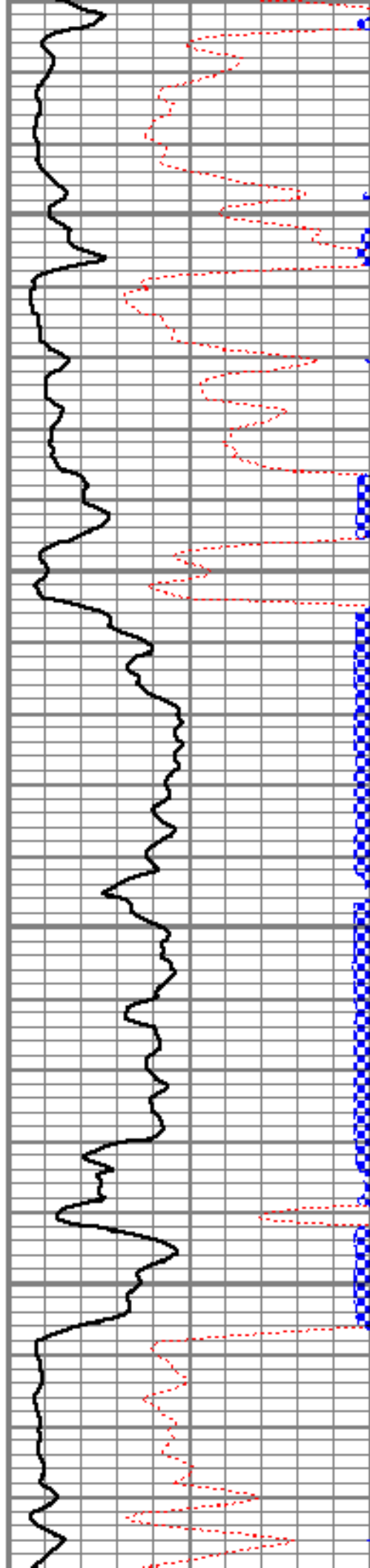


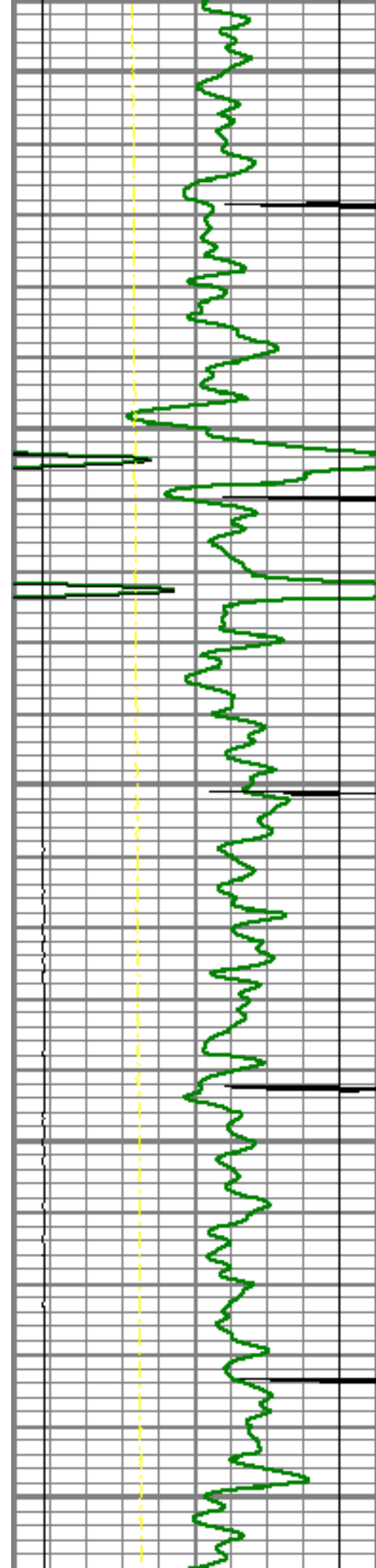
2250

2300

2350

2400






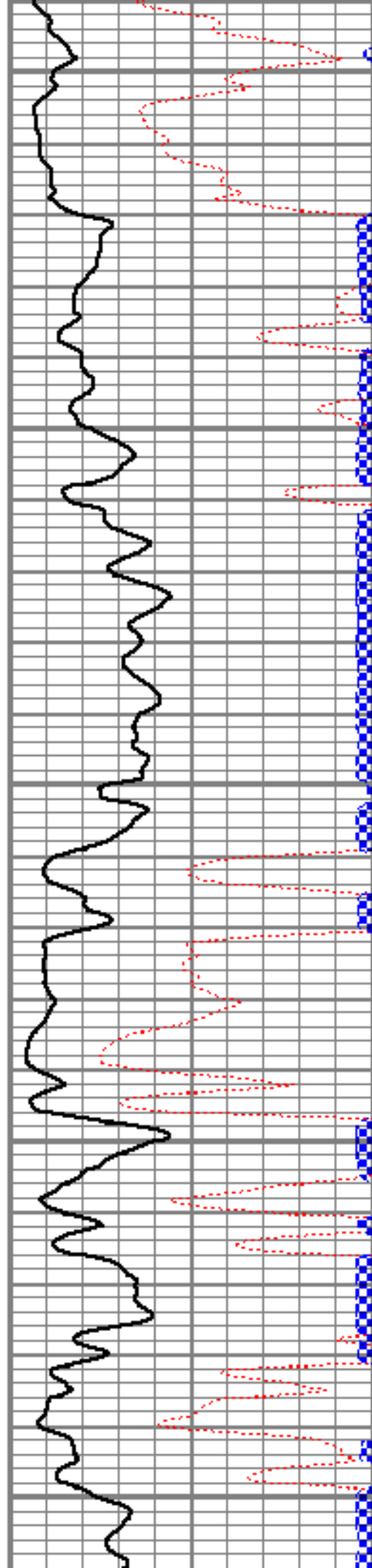
2450

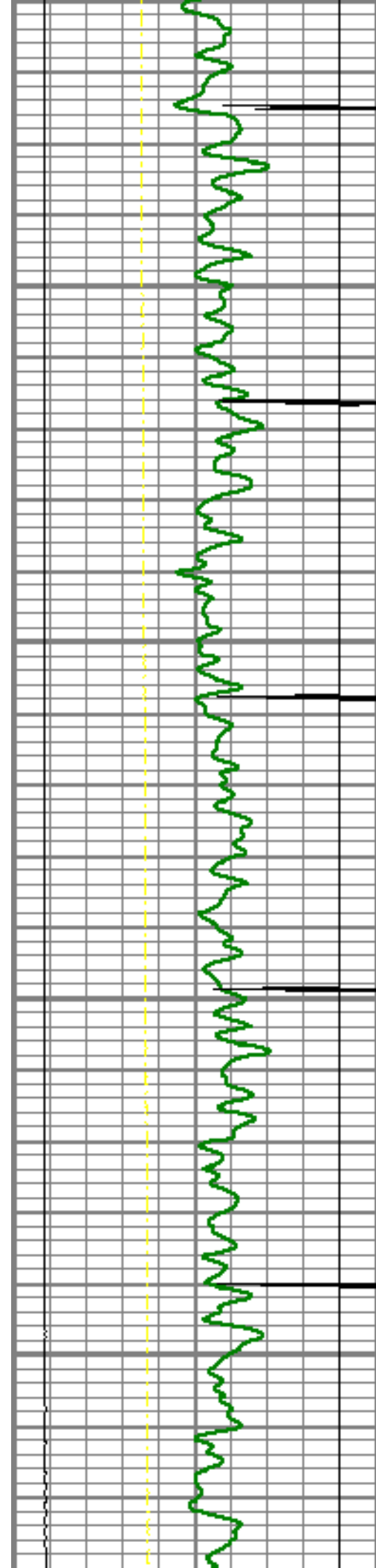
2500

2550

2600

2650



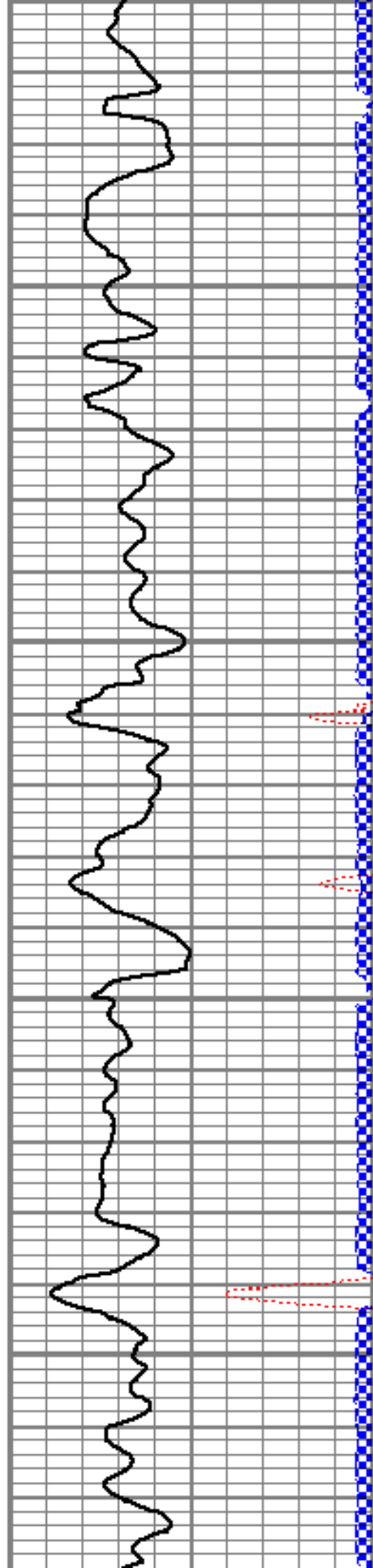


2700

2750

2800

2850




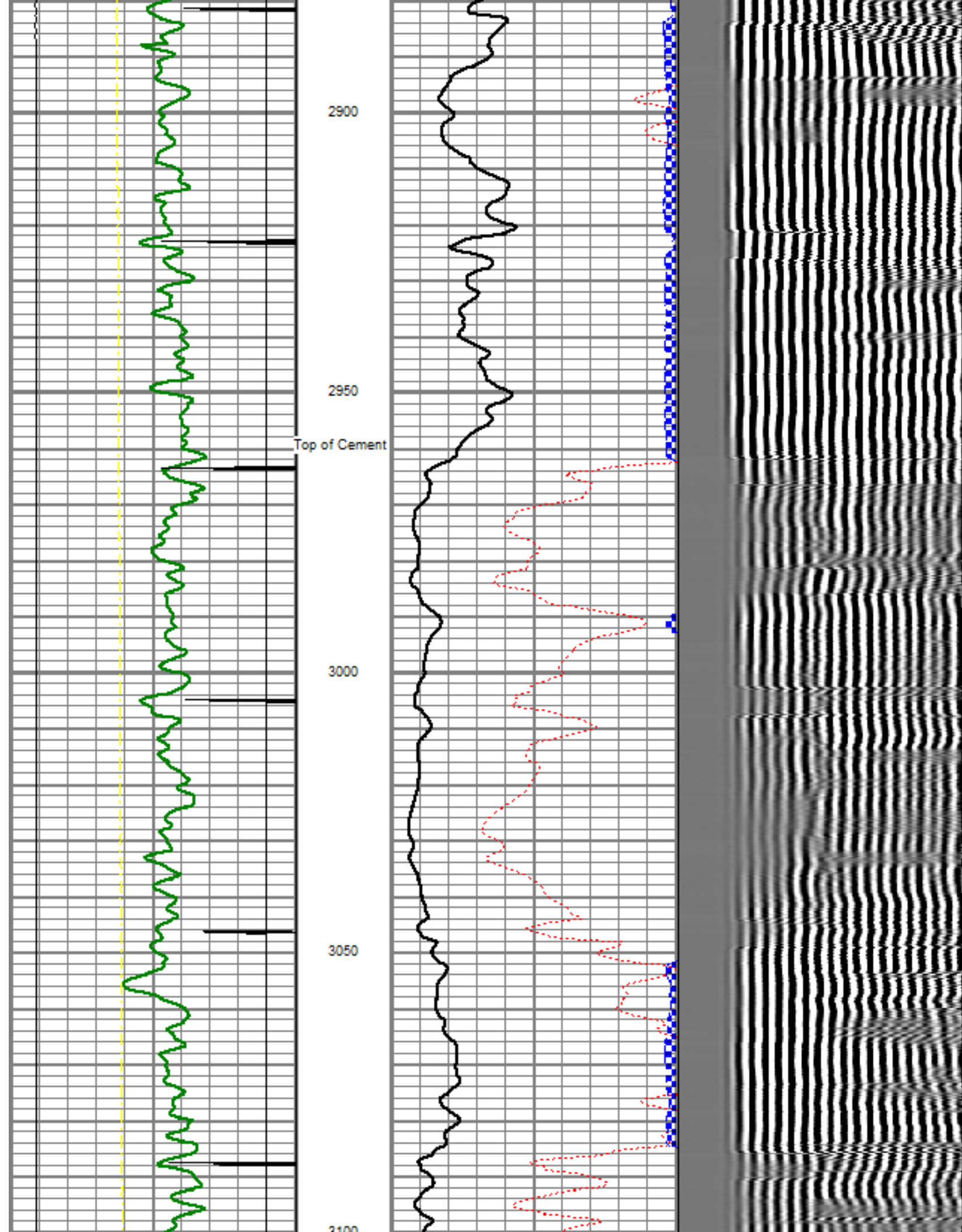
2700

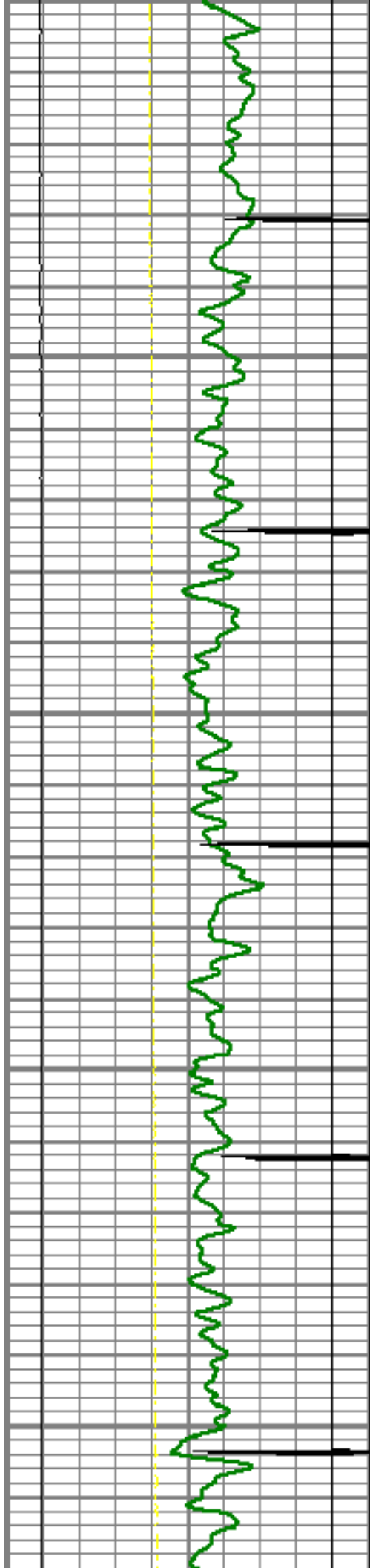
2750

2800

2850








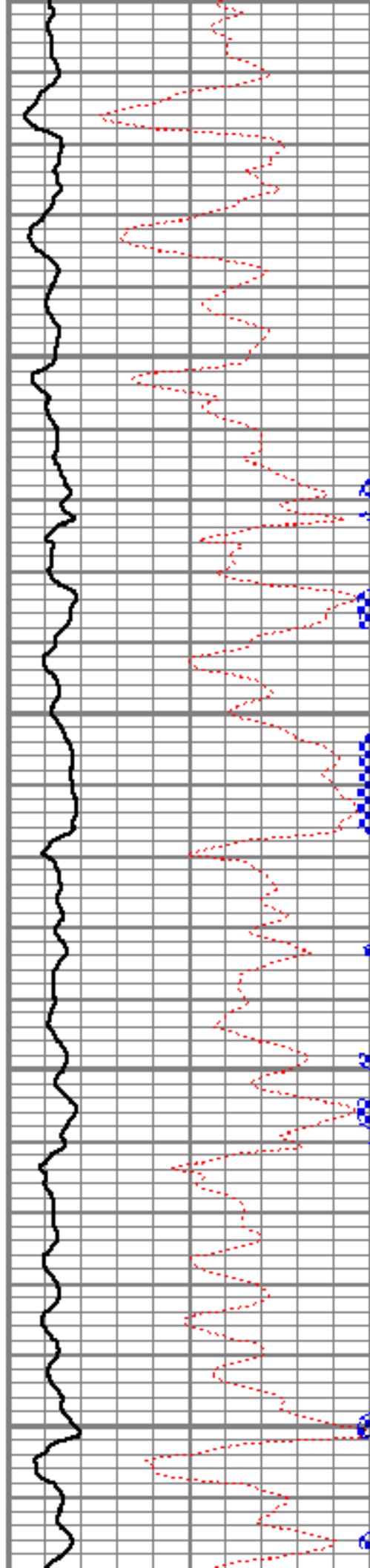
3100

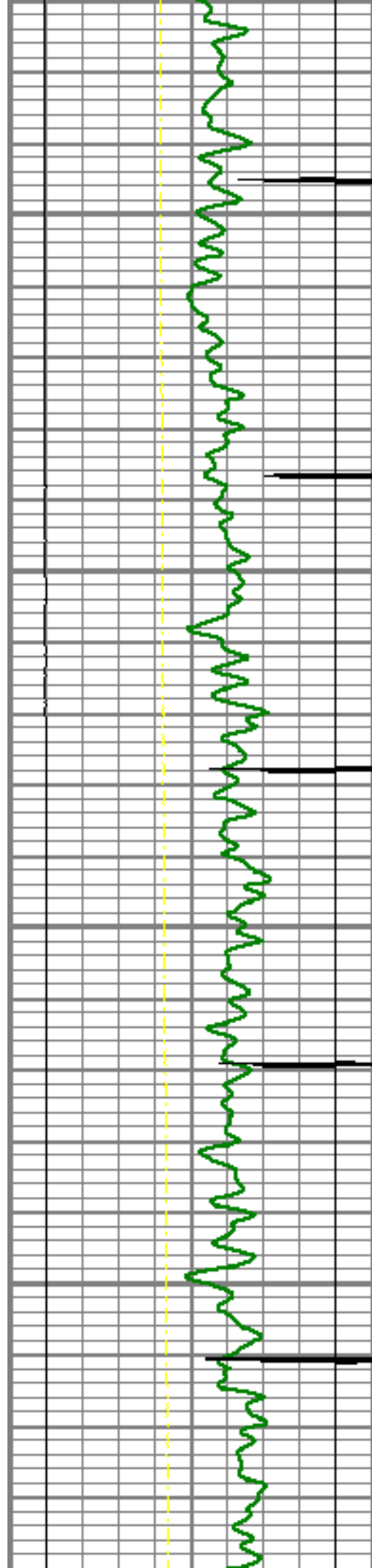
3150

3200

3250

3300




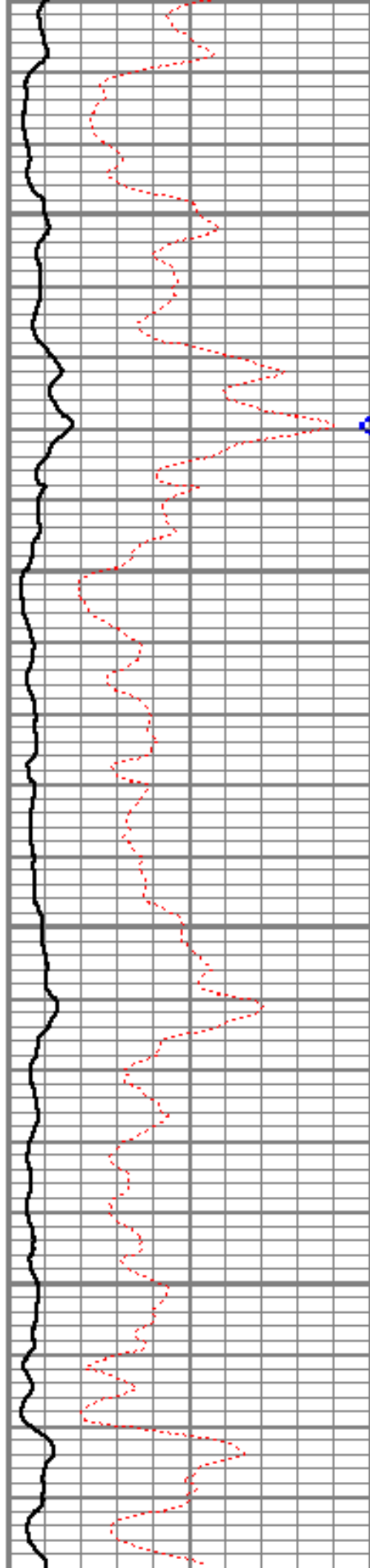


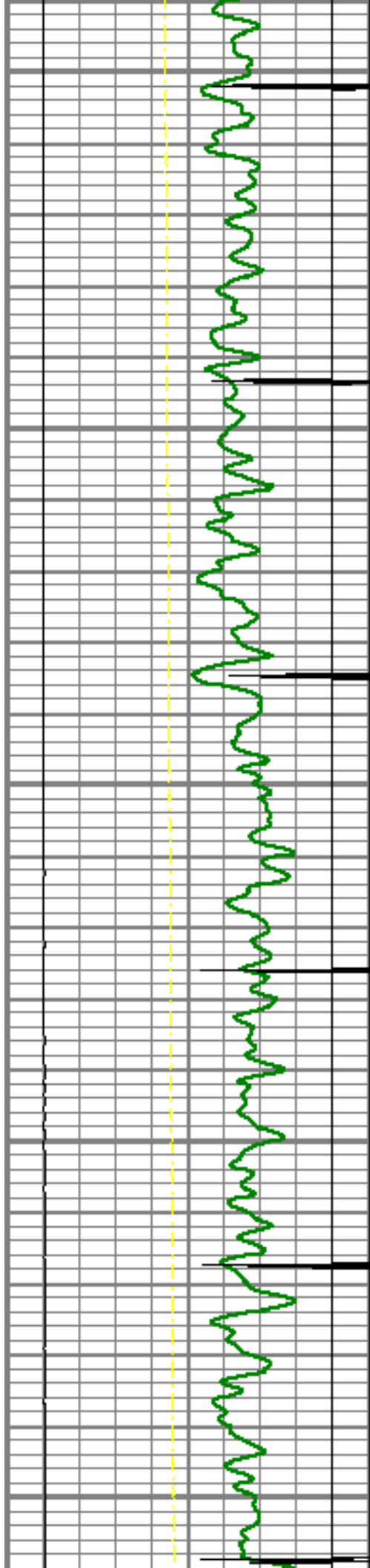
3350

3400

3450

3500






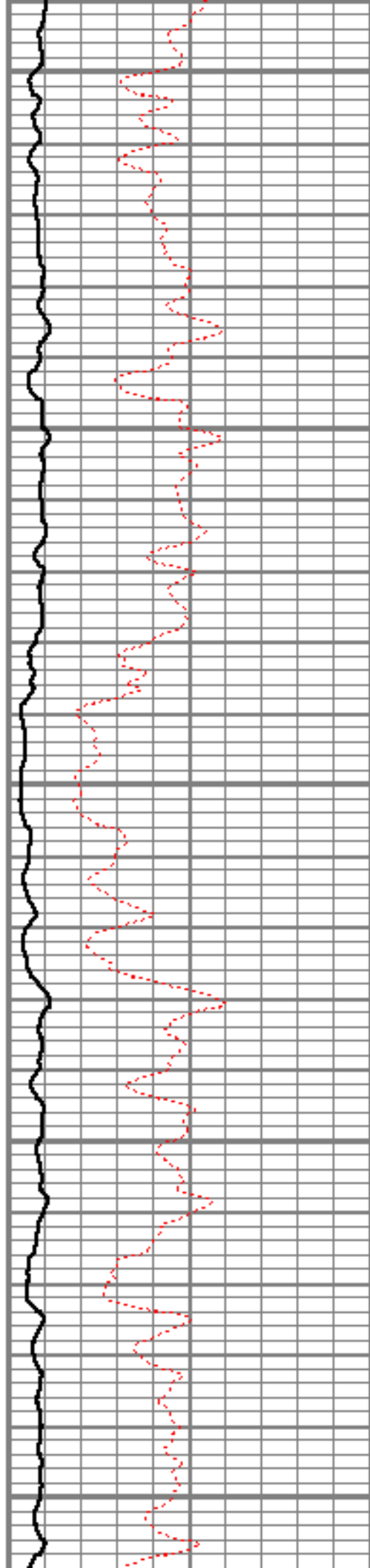
3550

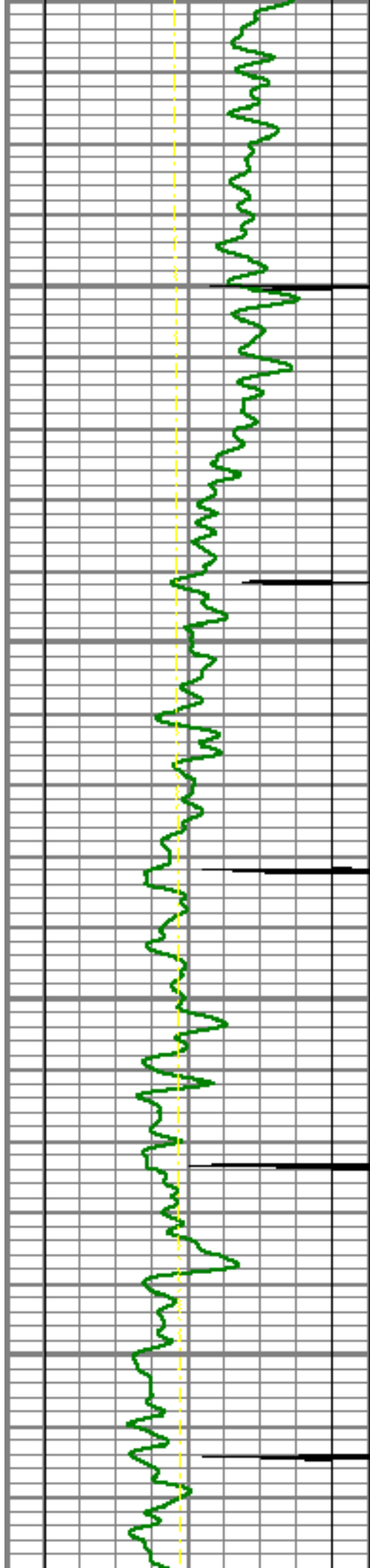
3600

3650

3700

3750




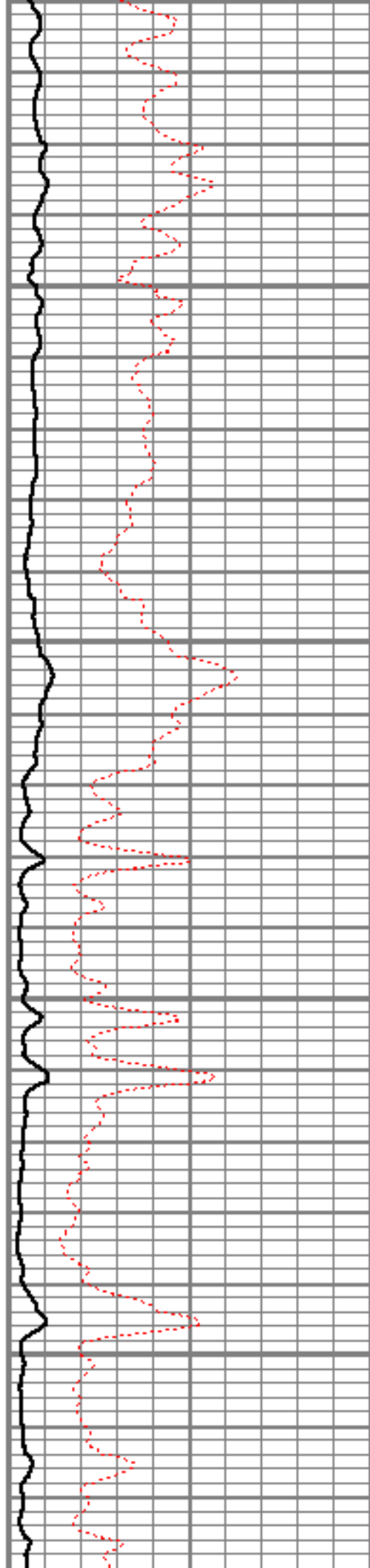


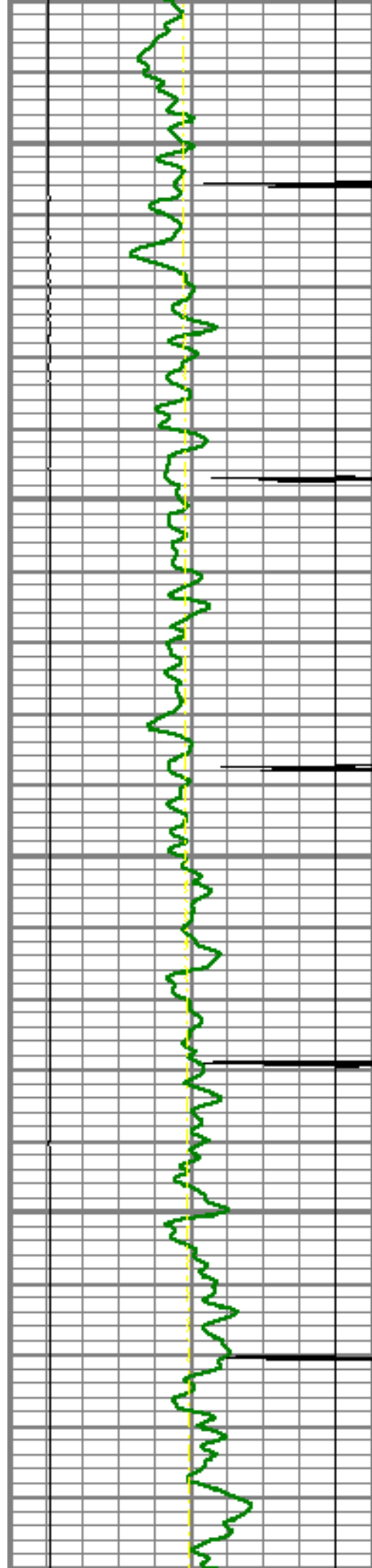
3800

3850


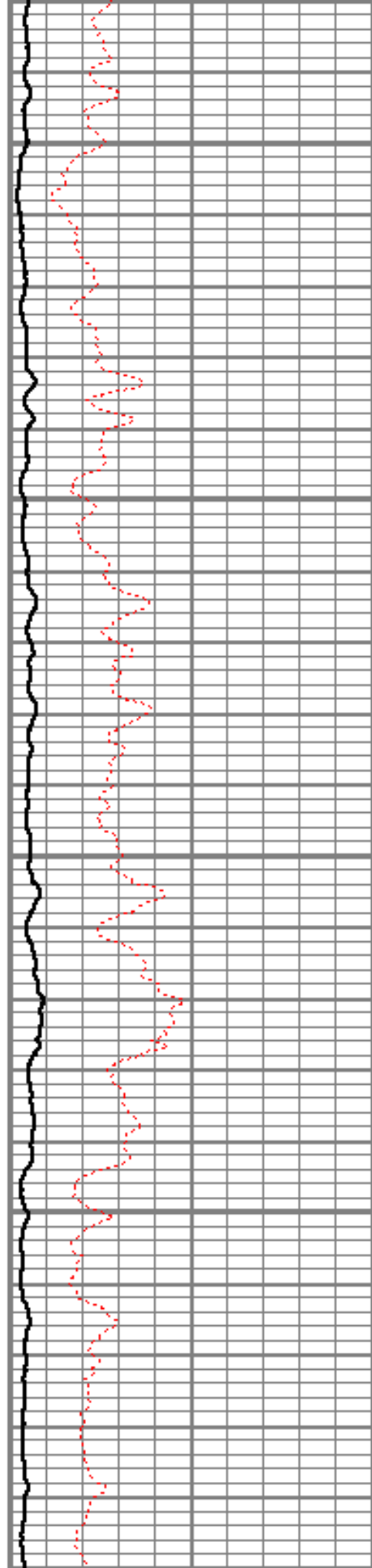
3900

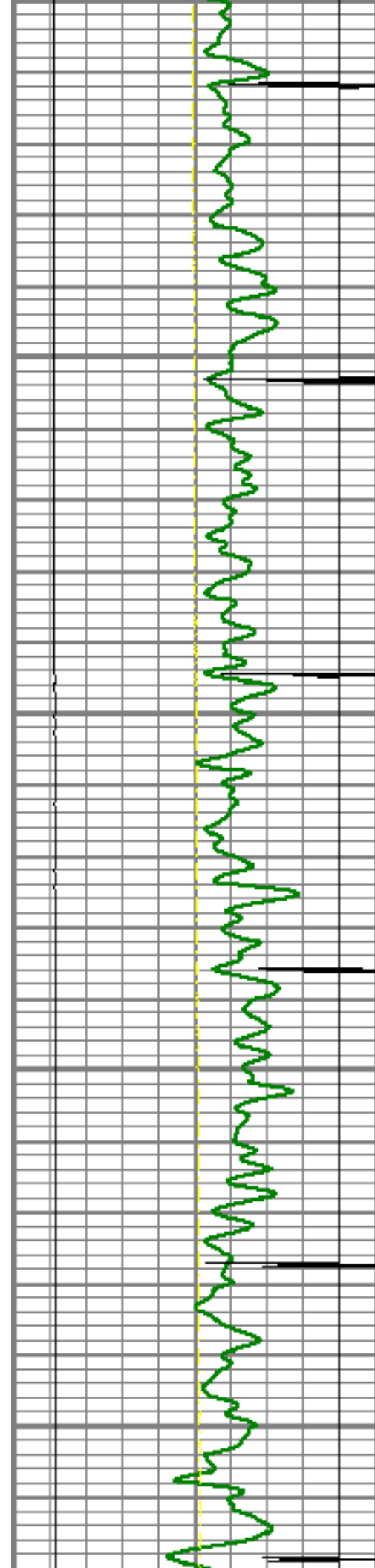
3950




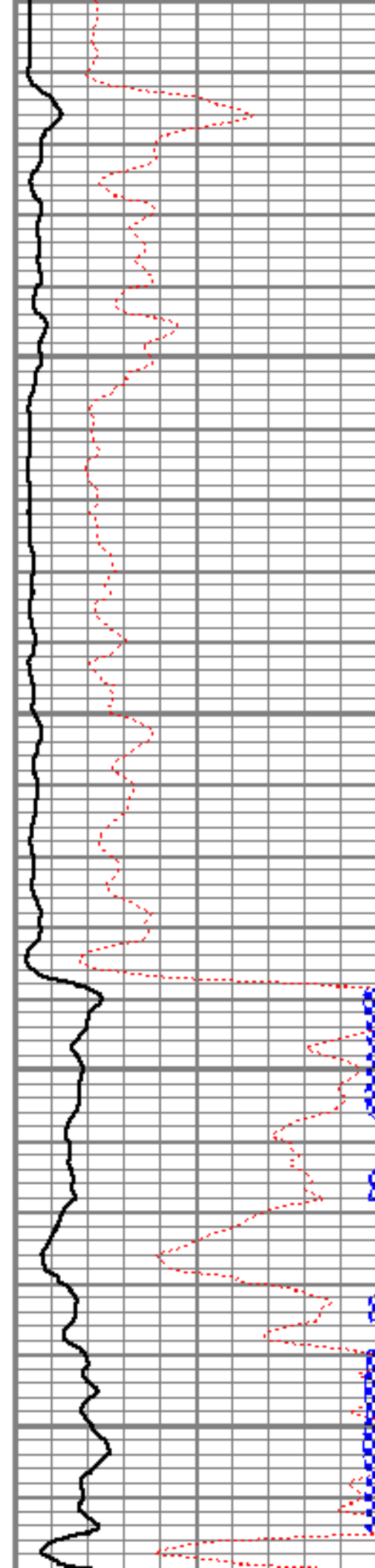


4000
4050
4100
4150
4200





4200
4250
4300
4350
4400




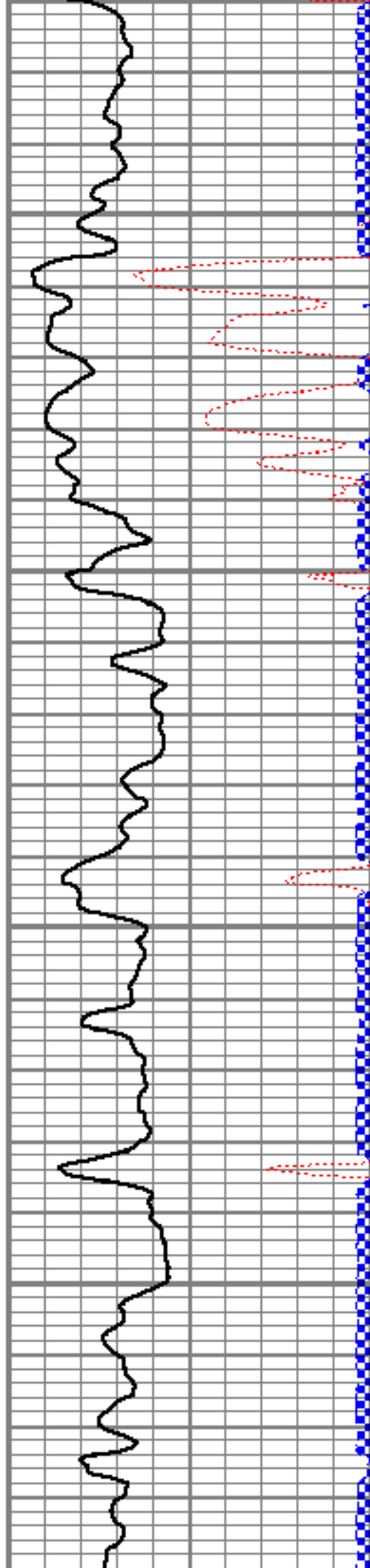


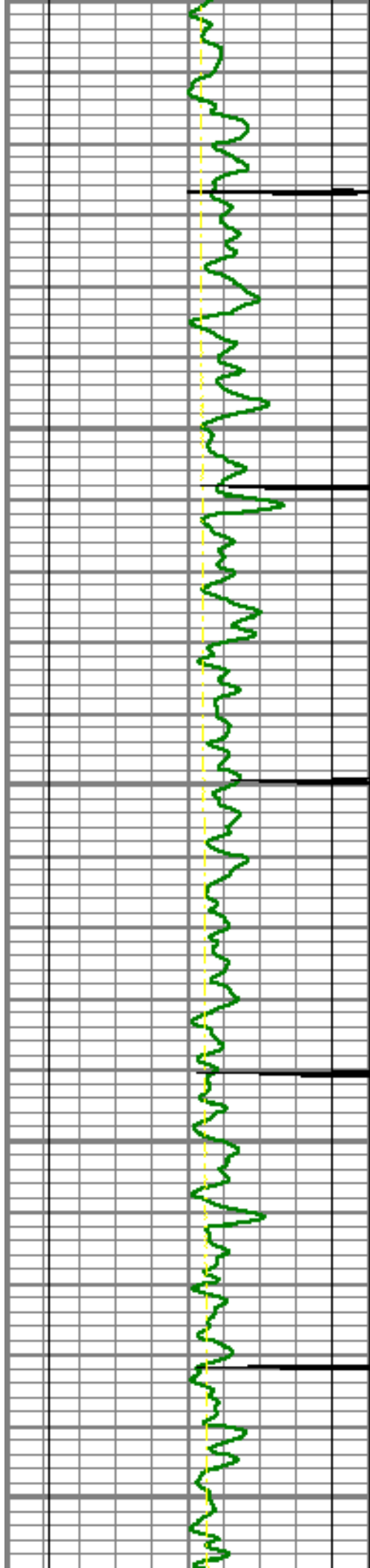
4450

4500

4550

4600






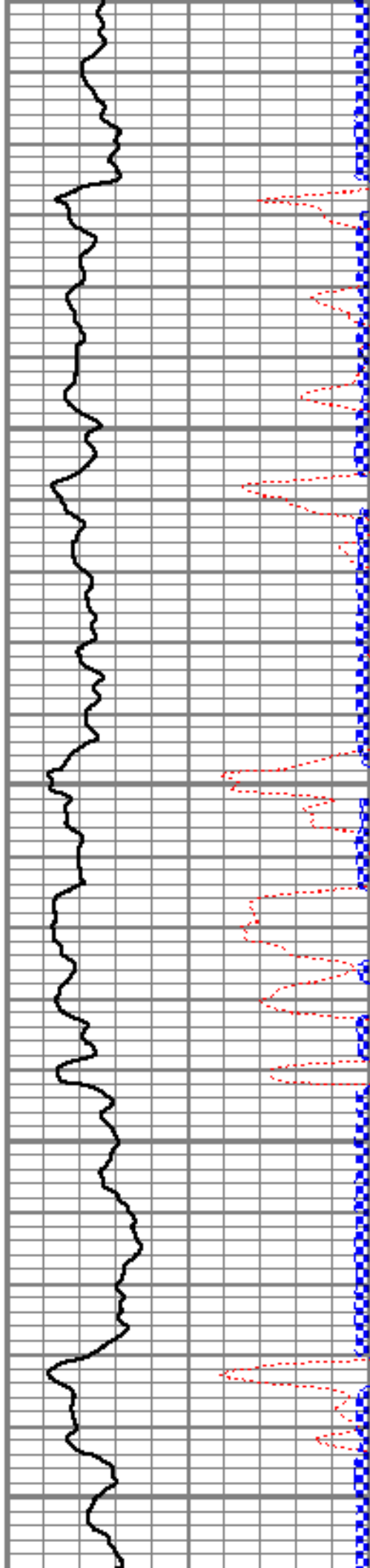
4650

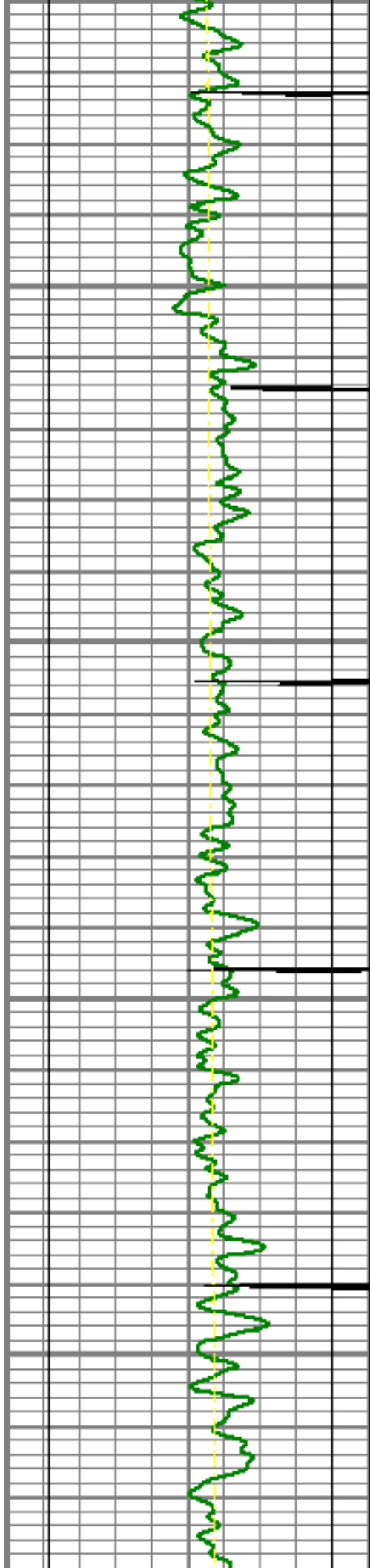
4700

4750

4800

4850




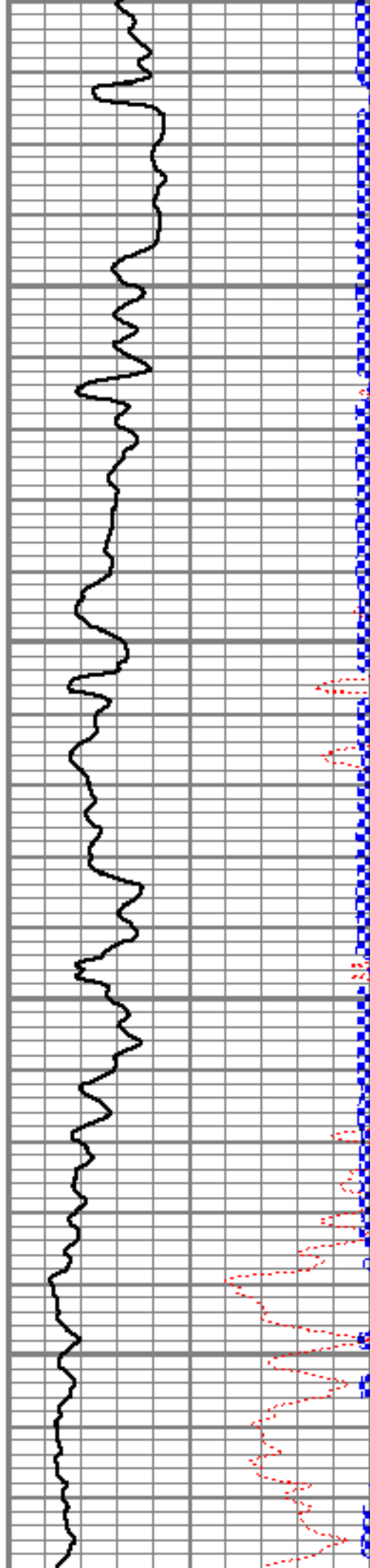


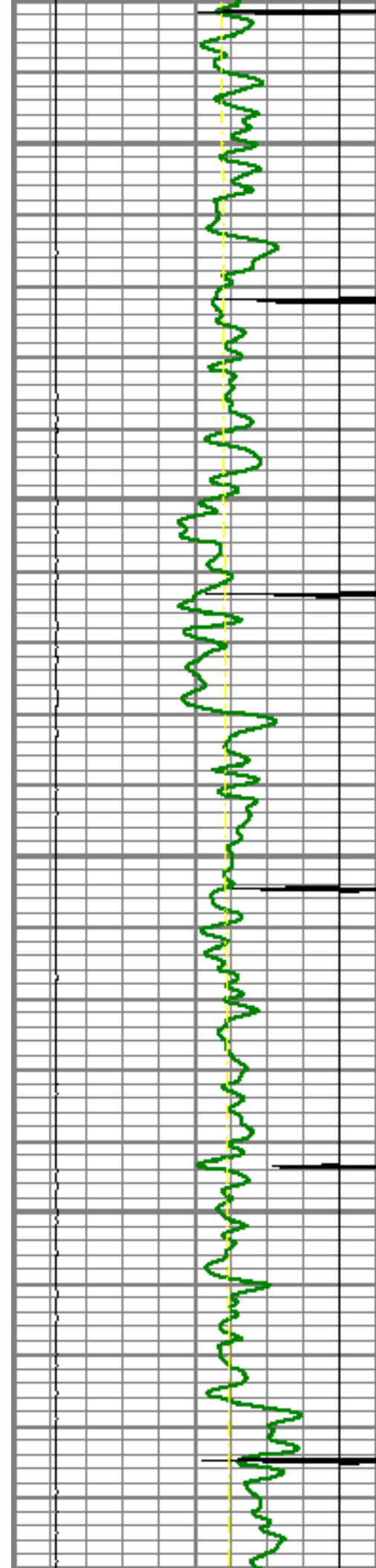
4900

4950

5000

5050






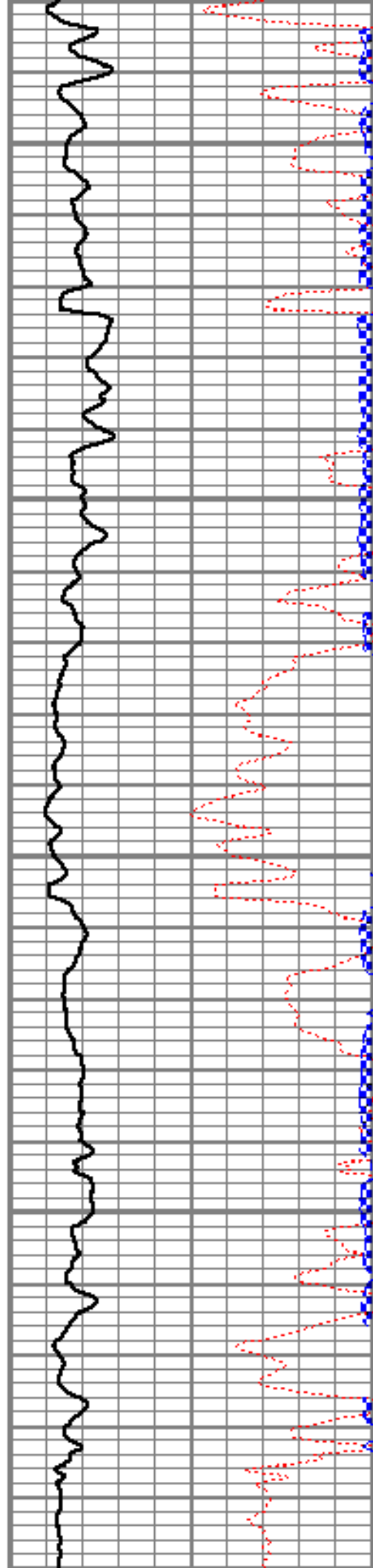
5100

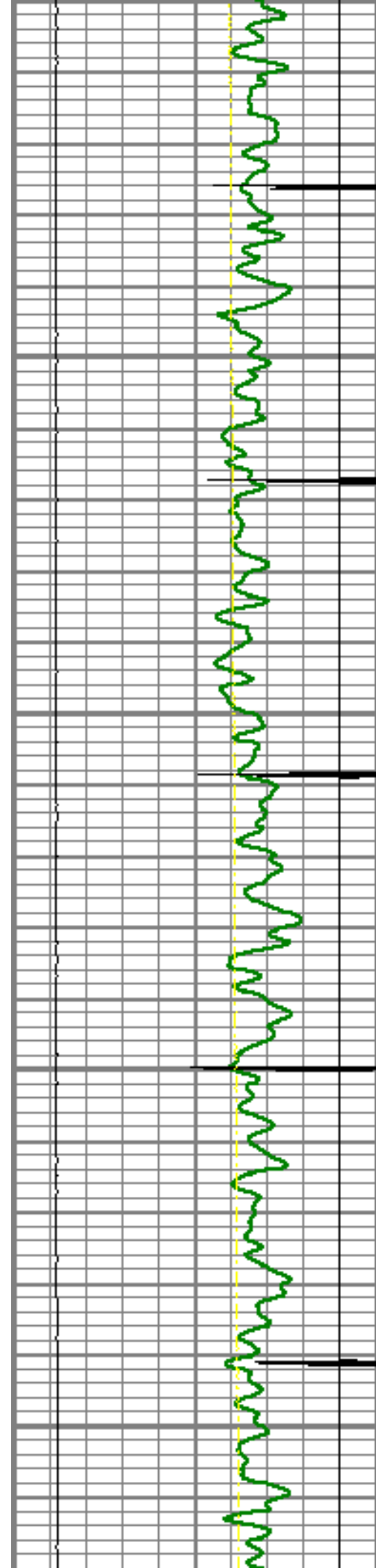
5150

5200


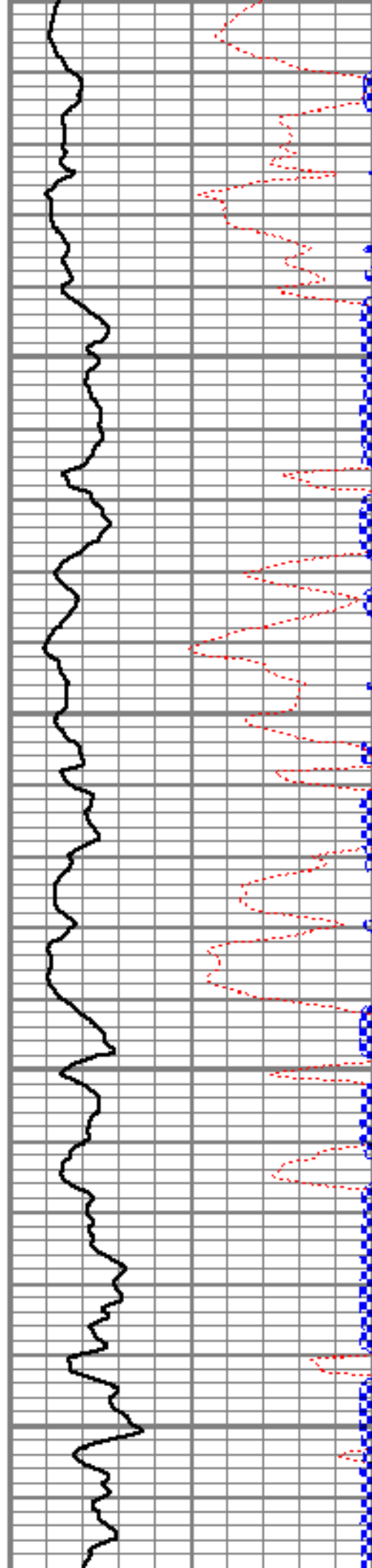
5250


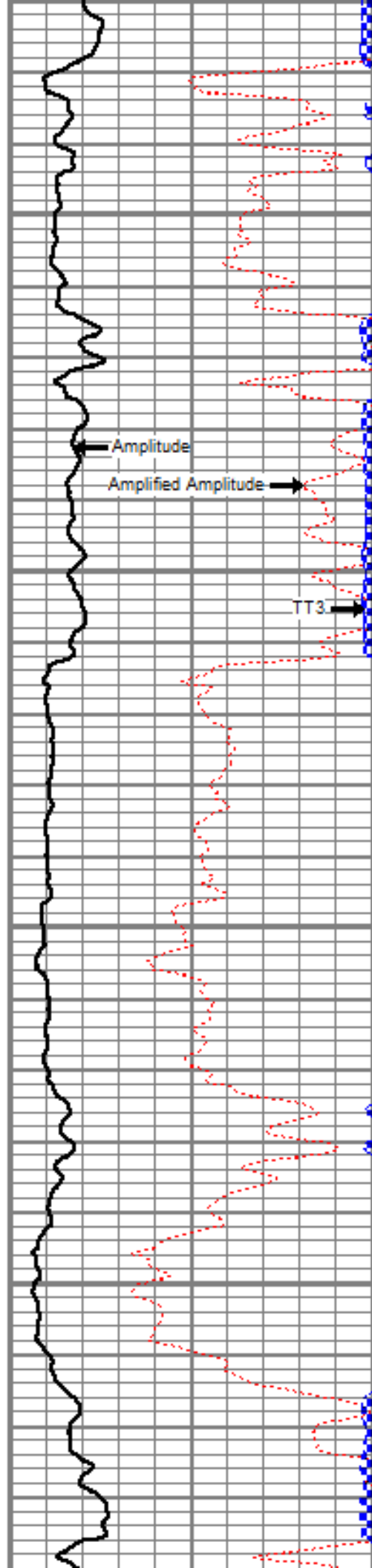
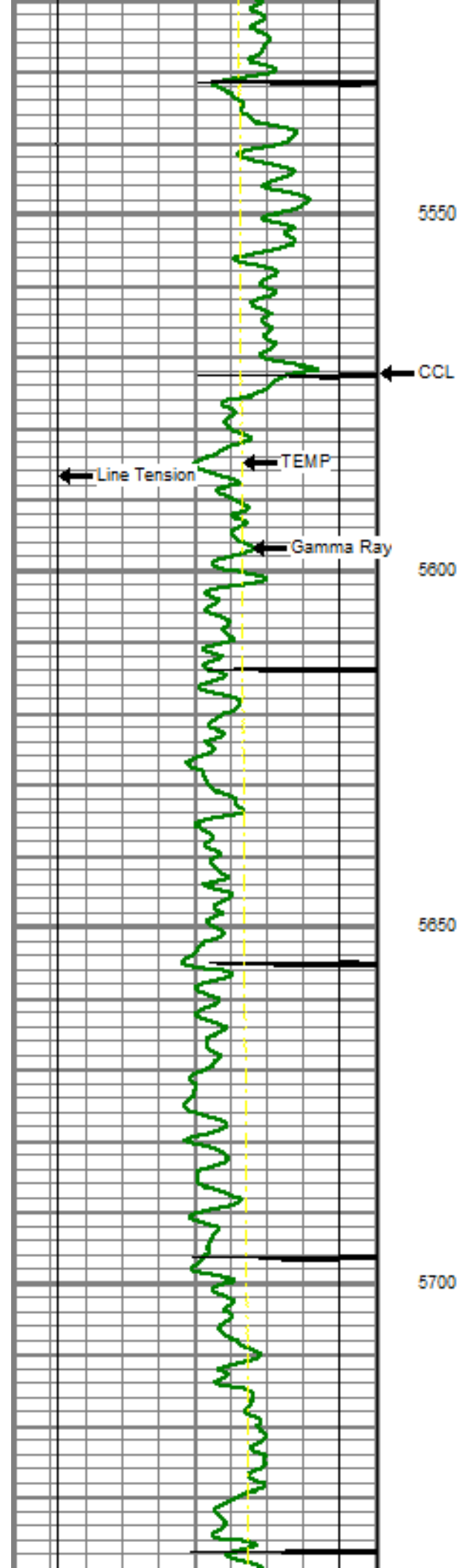
5300

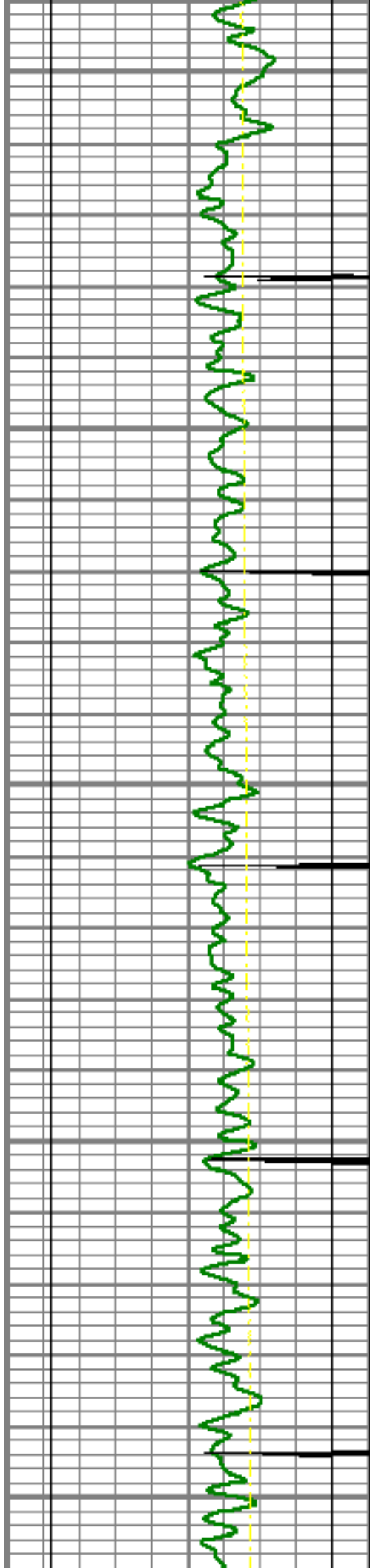




5300
5350
5400
5450
5500








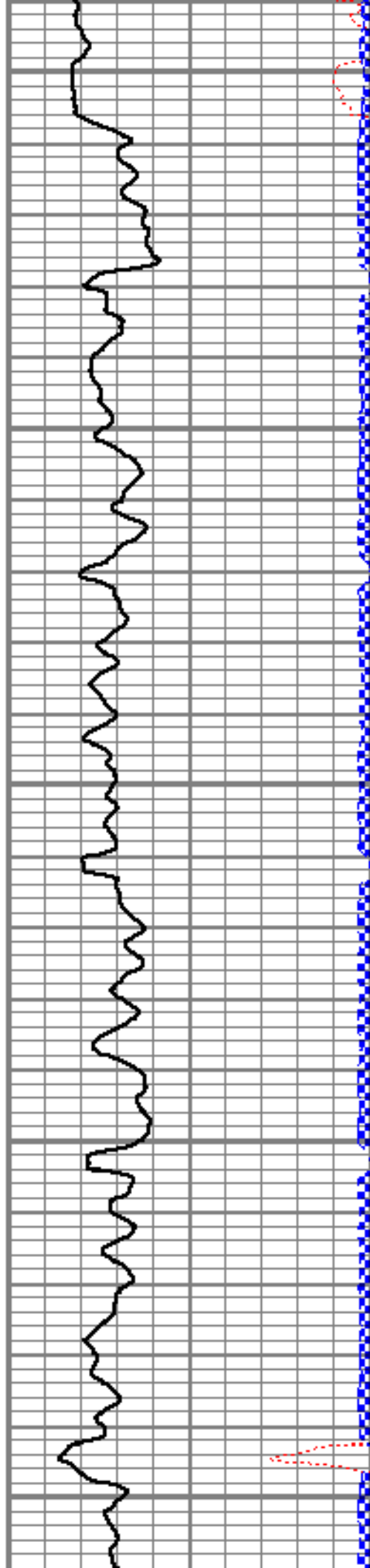
5750

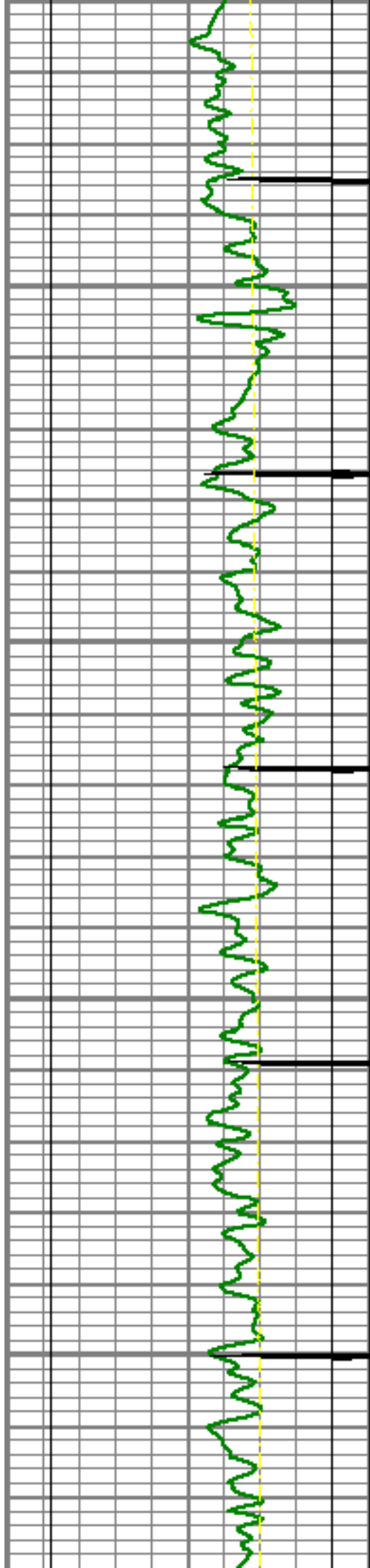
5800

5850

5900

5950




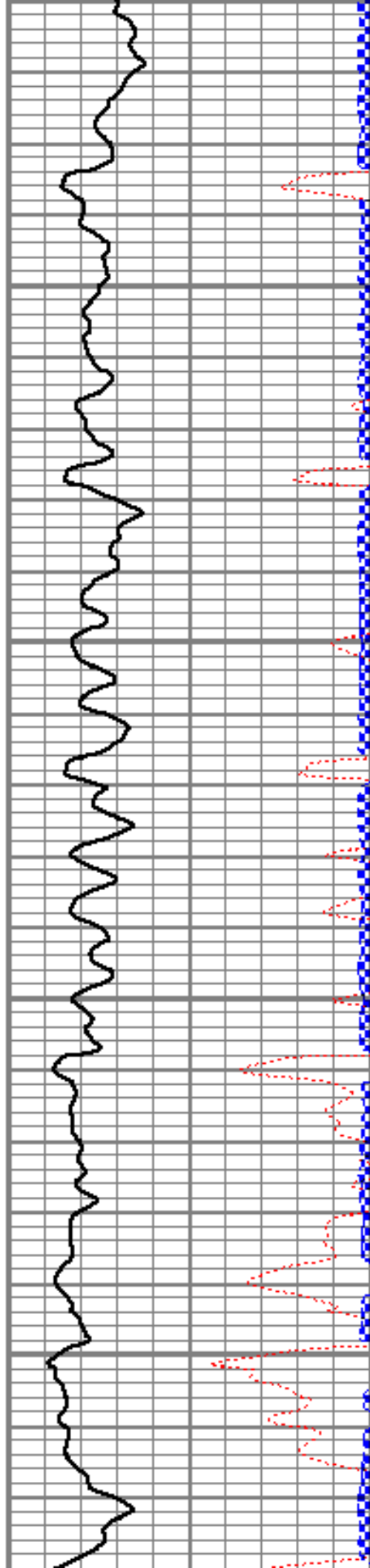


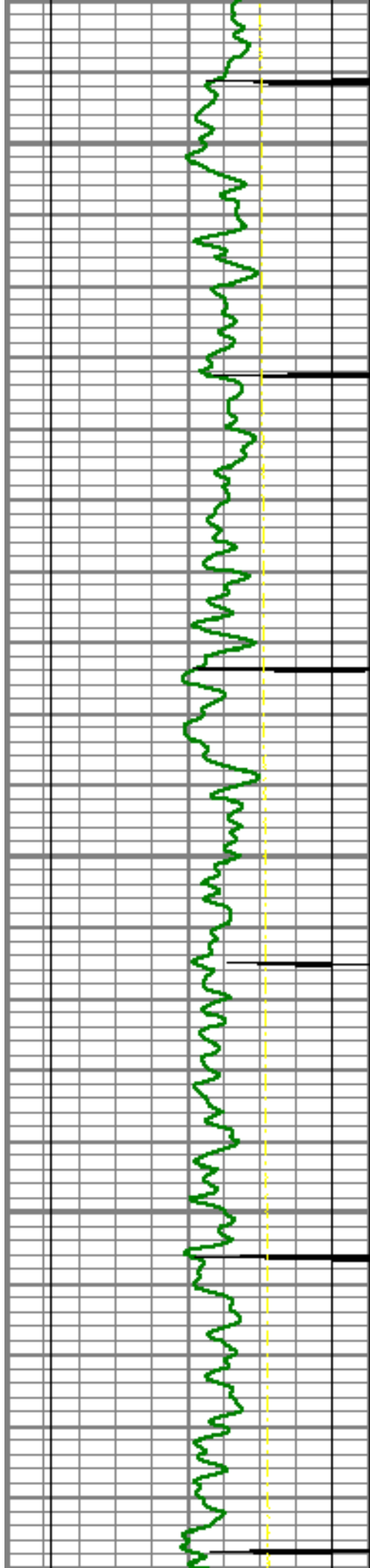
6000

6050

6100

6150






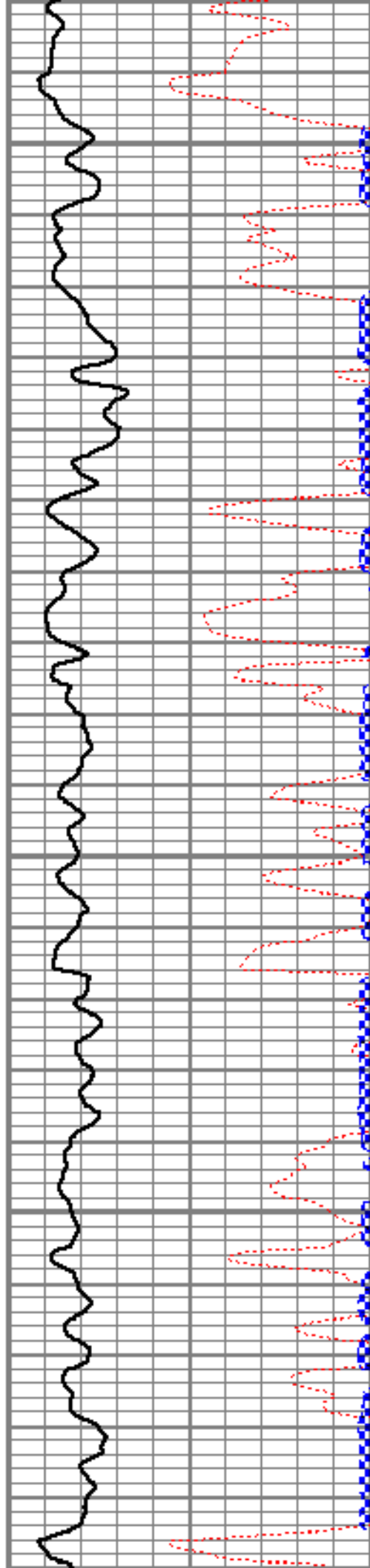
6200

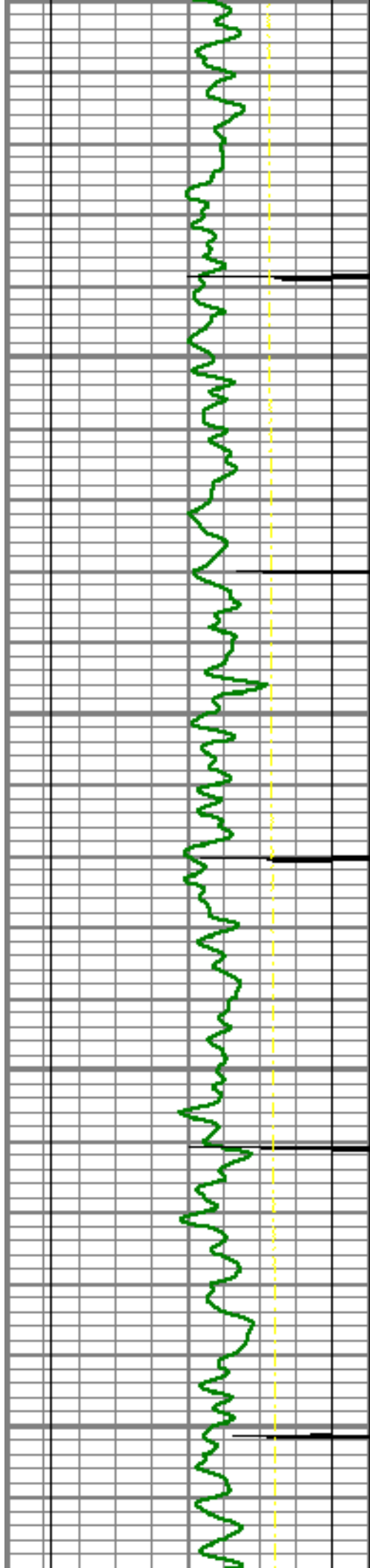
6250

6300


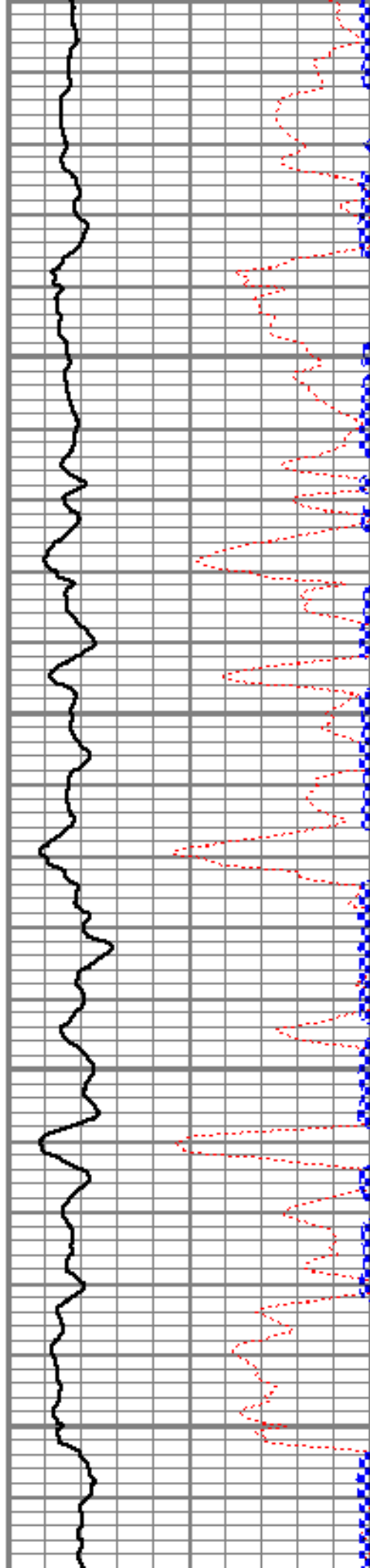
6350

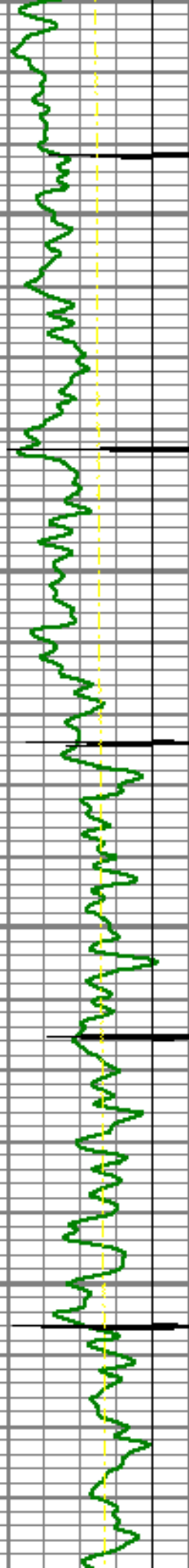
6400





6400
6450
6500
6550
6600




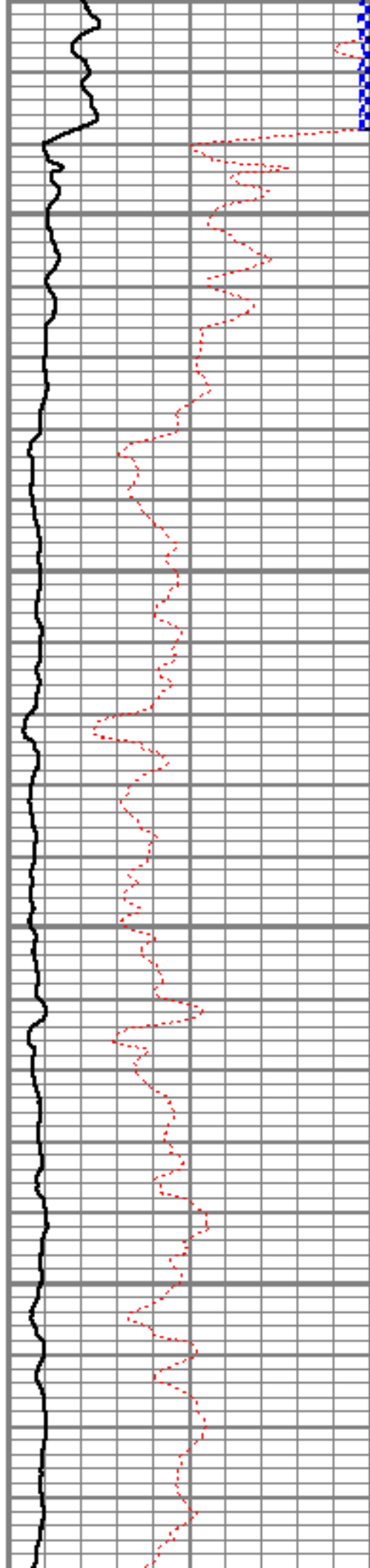


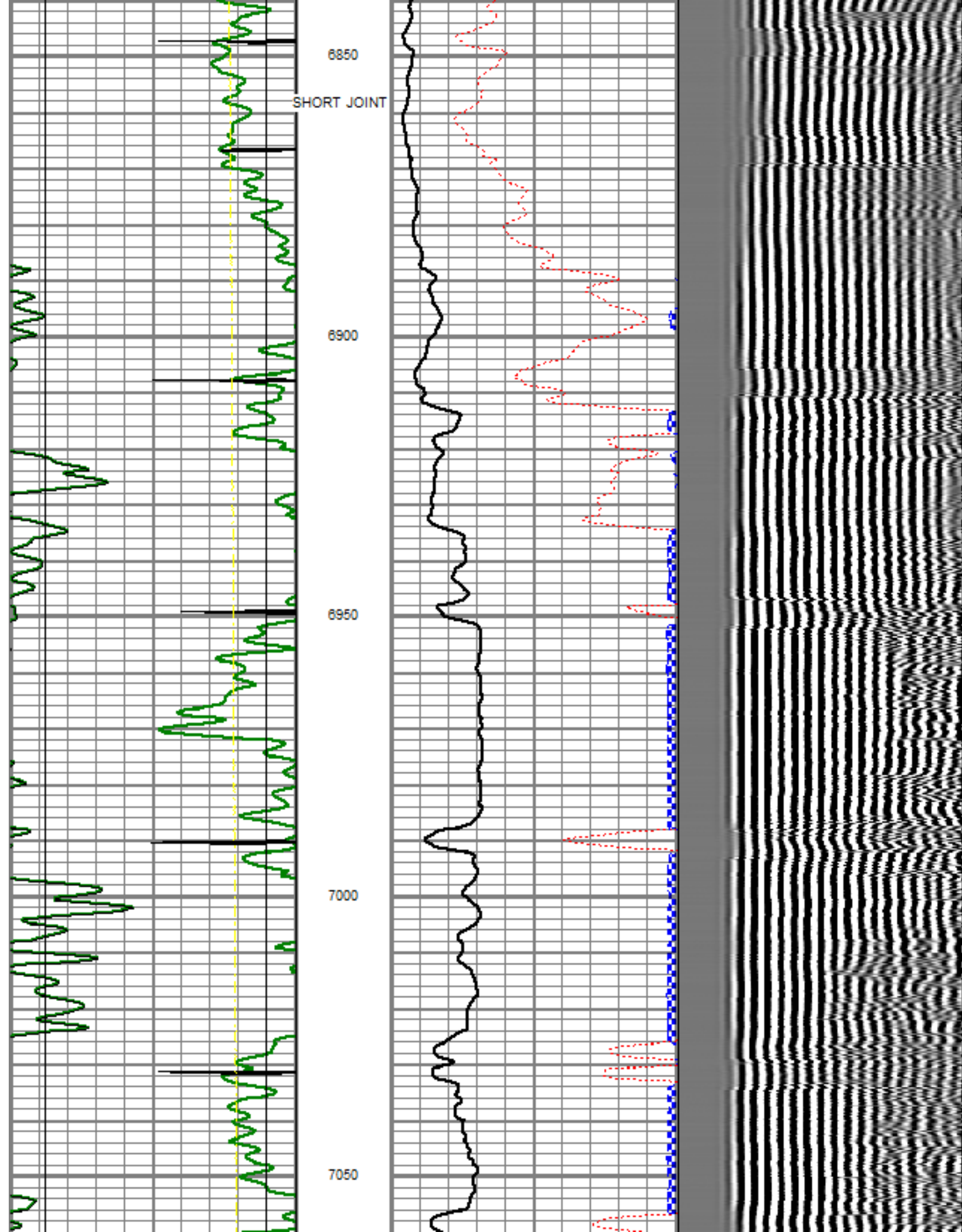
6650

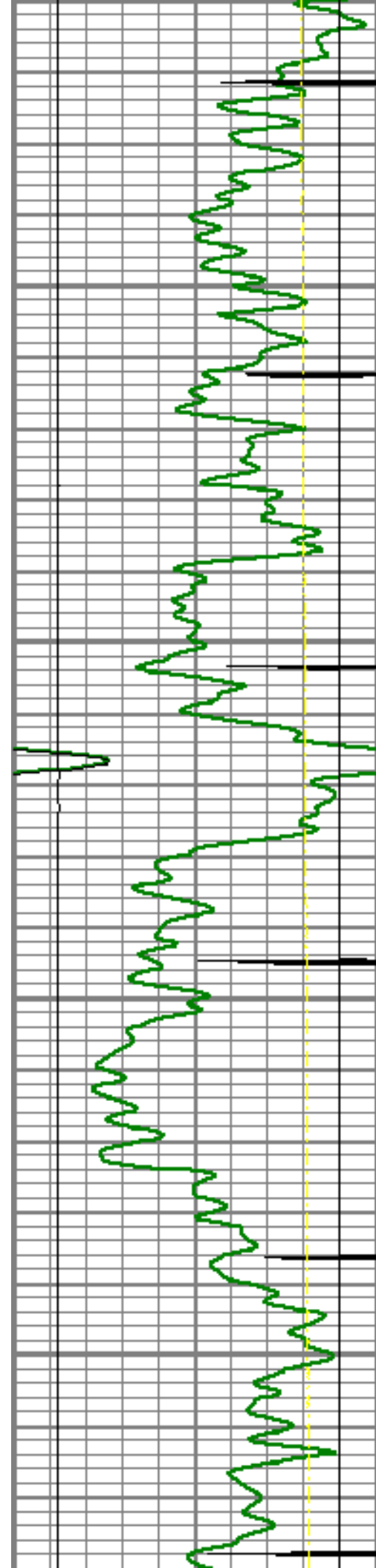
6700

6750

6800






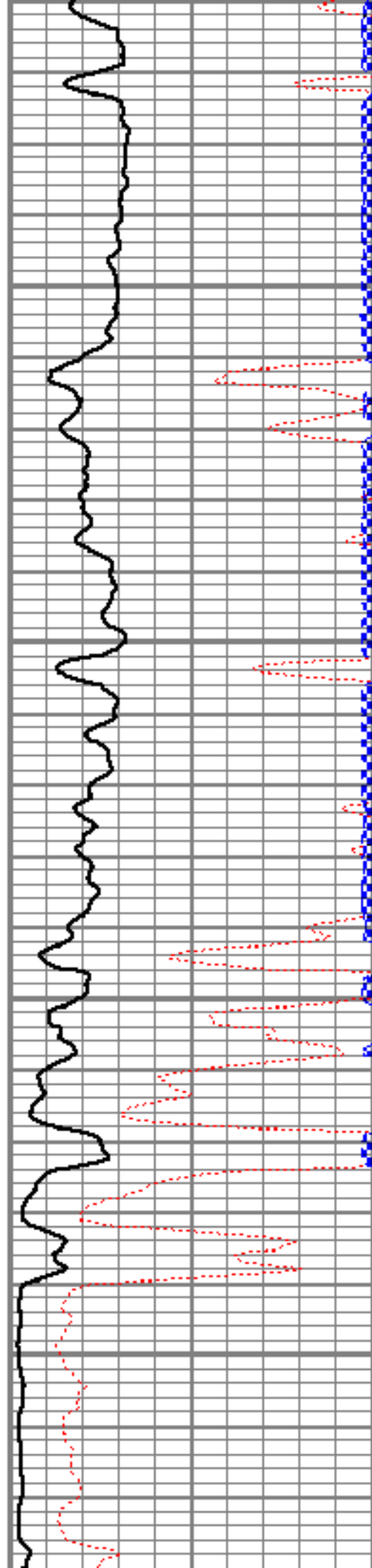


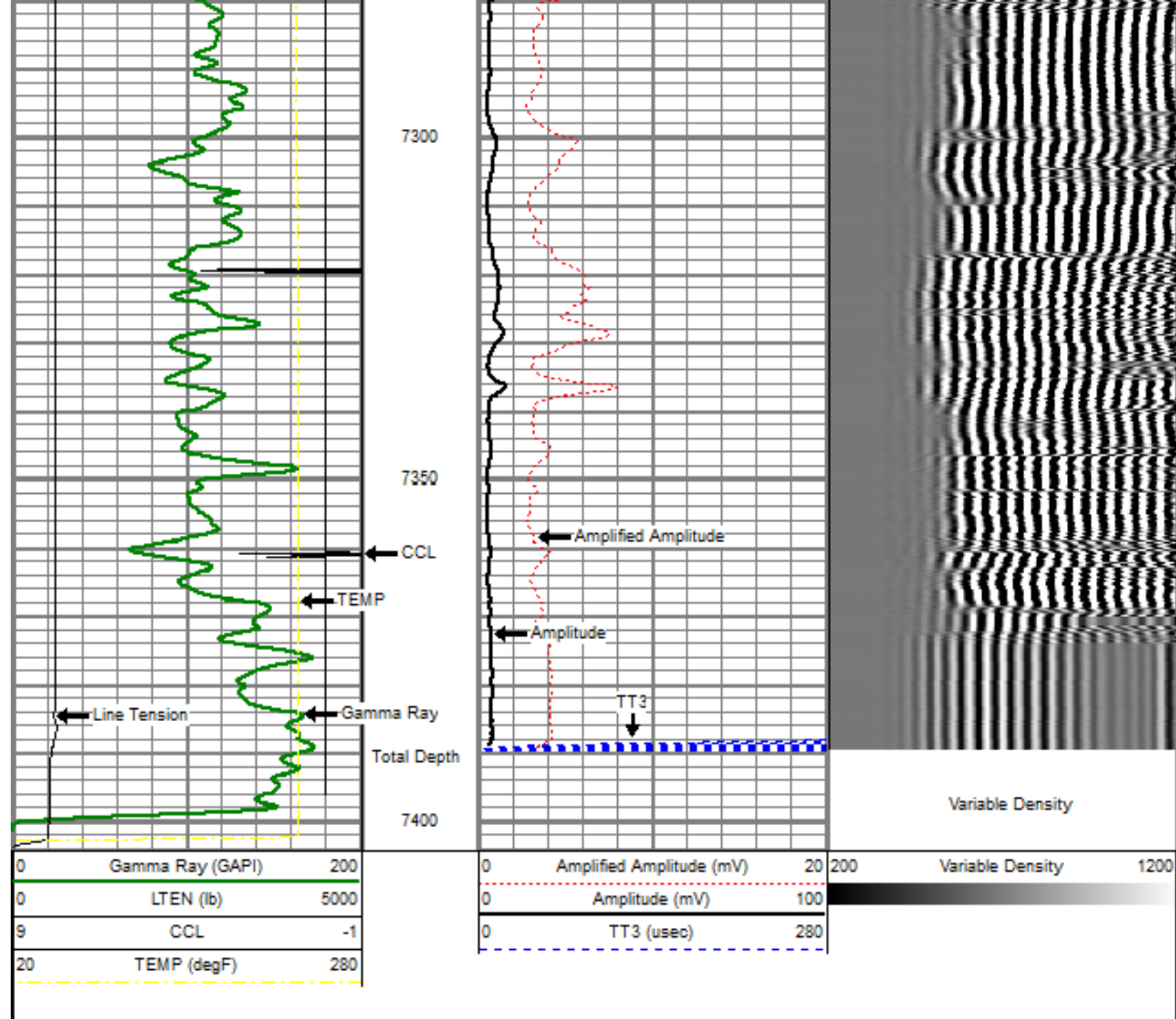
7100

7150

7200

7250





Sensor	Offset (ft)	Schematic	Description	Len (ft)	OD (in)	Wt (lb)
titan			Titan Cable Head Go Pin.	1.02	1.44	1.50
Centralizer-Probe (CENT-PROBE-1)			Probe Bowspring Centralizer	2.88	2.75	10.00

WVF3	14.54			CBL-PRB_CBL_DIGITAL (PRB_CBL_DIG_28.77 1) Probe 2.75" Dual Receiver Bond	2.75	60.00
WVF5	13.54					
				Centralizer-Probe (CENT-PROBE-2) Probe Bowspring Centralizer	2.88	10.00
CCL	6.50					
				GR-PROBE_GRCL (PRB_GRCL_275_01 4.54) Probe 2.75" 4 Channel Pulse	2.75	30.00
GR	3.77					
				TEMP-Comprobe (TEMP_CMPRB_1375_01 2.88) Positive pulse Temp tool	1.38	15.00
TEMP	0.17					
Dataset: cameron 13-15.db: field/well/run1/OH1 Total Length: 22.96 ft Total Weight: 126.50 lb O.D. 2.75 in						



Company	BAYSWATER EXPLORATION & PRODUCTION LLC.
Well	CAMERON 13-15
Field	WATTENBERG
County	WELD
State	COLORADO