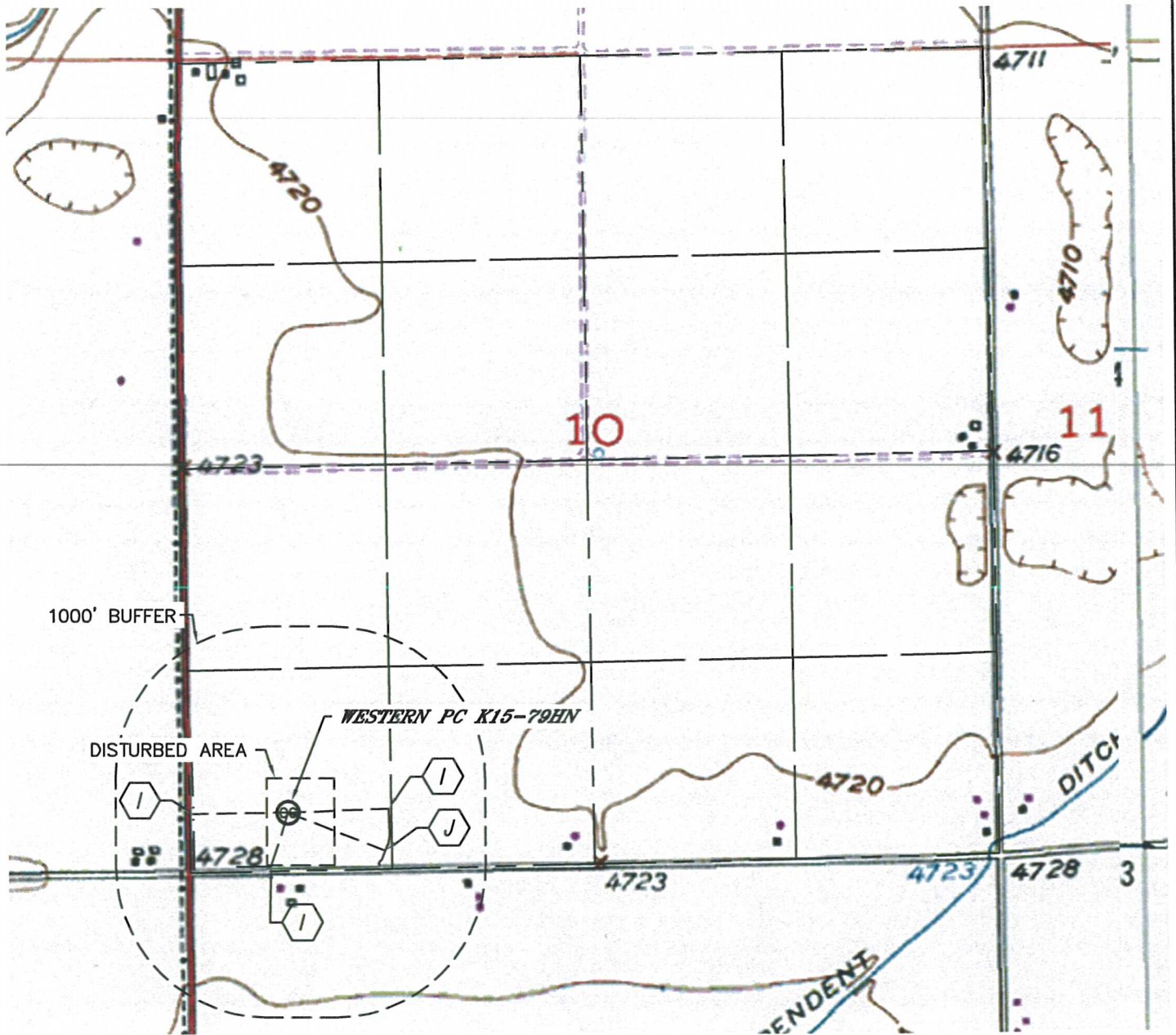




# HYDROLOGY MAP

WESTERN PC K15-79HN

SECTION: 10  
TOWNSHIP: 4N  
RANGE: 66W



-  DITCH 371' SW, 669' E, 629' W
-  IRRIGATION POND 691' SE

