



TEMPERATURE LOG

Company ANTERO RESOURCES CORP.
 Well GENTRY B2
 Field MAMM CREEK
 County GARFIELD State COLORADO

Location: API #: 05-045-13886-0000
 SEC: 17 TWP: 6S RGE: 92W
 SHL: 2002' FNL & 1641' FWL
 Permanent Datum GROUND LEVEL Elevation 5625'
 Log Measured From KELLY BUSHING = 24 FT
 Drilling Measured From KELLY BUSHING
 Other Services NONE
 Elevation K.B. 5649'
 D.F. 5648'
 G.L. 5625'

Date	20 APR 2012						
Run Number	ONE						
Depth Driller	7900'						
Bottom Logged Interval	7862'						
Top Log Interval	SURFACE						
Open Hole Size	7.875"						
Type Fluid	WATER						
Density / Viscosity	~8.34 LBS/GAL						
Max. Recorded Temp.	192 DEG F						
Estimated Cement Top	1900'						
Time Well Ready	1830						
Time Logger on Bottom	1930						
Equipment Number	ST0302						
Location	GRAND JUNCTION						
Recorded By	M. BERNATCHEZ						
Witnessed By	R. MUCHUM						
Borehole Record		Tubing Record					
Run Number	Bit	From	To	Size	Weight	From	To
ONE	24"	SURFACE	60'				
TWO	12.25"	60'	1000'				
THREE	7.875"	1000'	7900'				
Casing Record	Size	Wgt/Ft	Top	Bottom			
Surface String	8.625"	24/32#	SURFACE	1000'			
Prot. String							
Production String	4.5"	11.6#	SURFACE	7900'			
Liner							

<<< Fold Here >>>

All interpretations are opinions based on inferences from electrical or other measurements and we cannot and do not guarantee the accuracy or correctness of any interpretation, and we shall not, except in the case of gross or willful negligence on our part, be liable or responsible for any loss, costs, damages, or expenses incurred or sustained by anyone resulting from any interpretation made by any of our officers, agents or employees. These interpretations are also subject to our general terms and conditions set out in our current Price Schedule.

Comments

NO LOG AVAILABLE FOR CORRELATION.

WE APPRECIATE YOUR BUSINESS, MESA WIRELINE LLC, GRAND JUNCTION CO. (970) 257-0458



MAIN LOG PASS

SCALE 5" = 100'

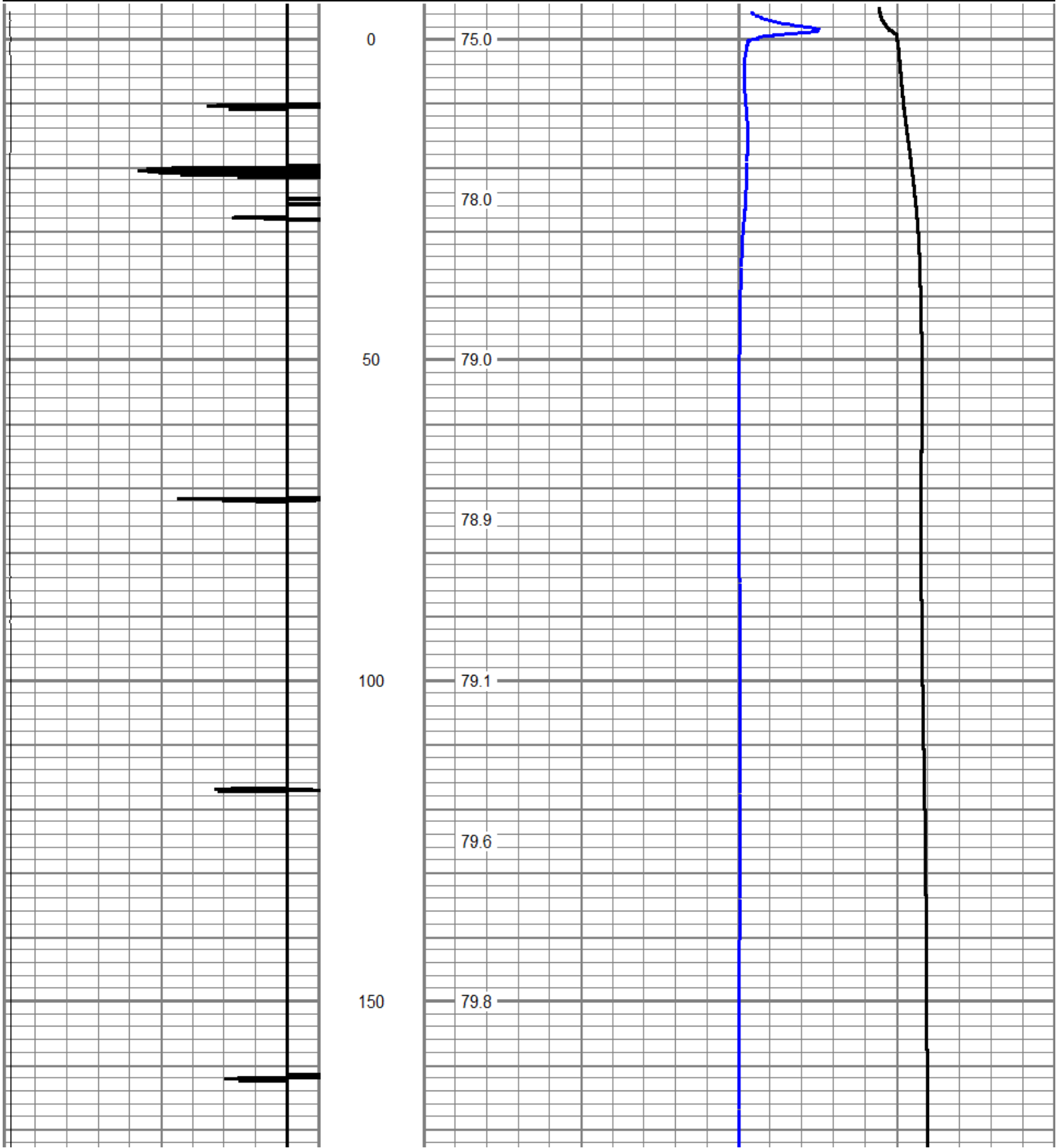
Mesa Wireline


Database File: gentry b2.db
Dataset Pathname: pass3
Presentation Format: temp
Dataset Creation: Fri Apr 20 19:31:26 2012 by Log SCH 110930
Charted by: Depth in Feet scaled 1:240

9	CCL	-1
0	LTEN (lb)	4000

0	TEMP (degF)	100
-5	DTMP (degF)	5

TEMP (degF)



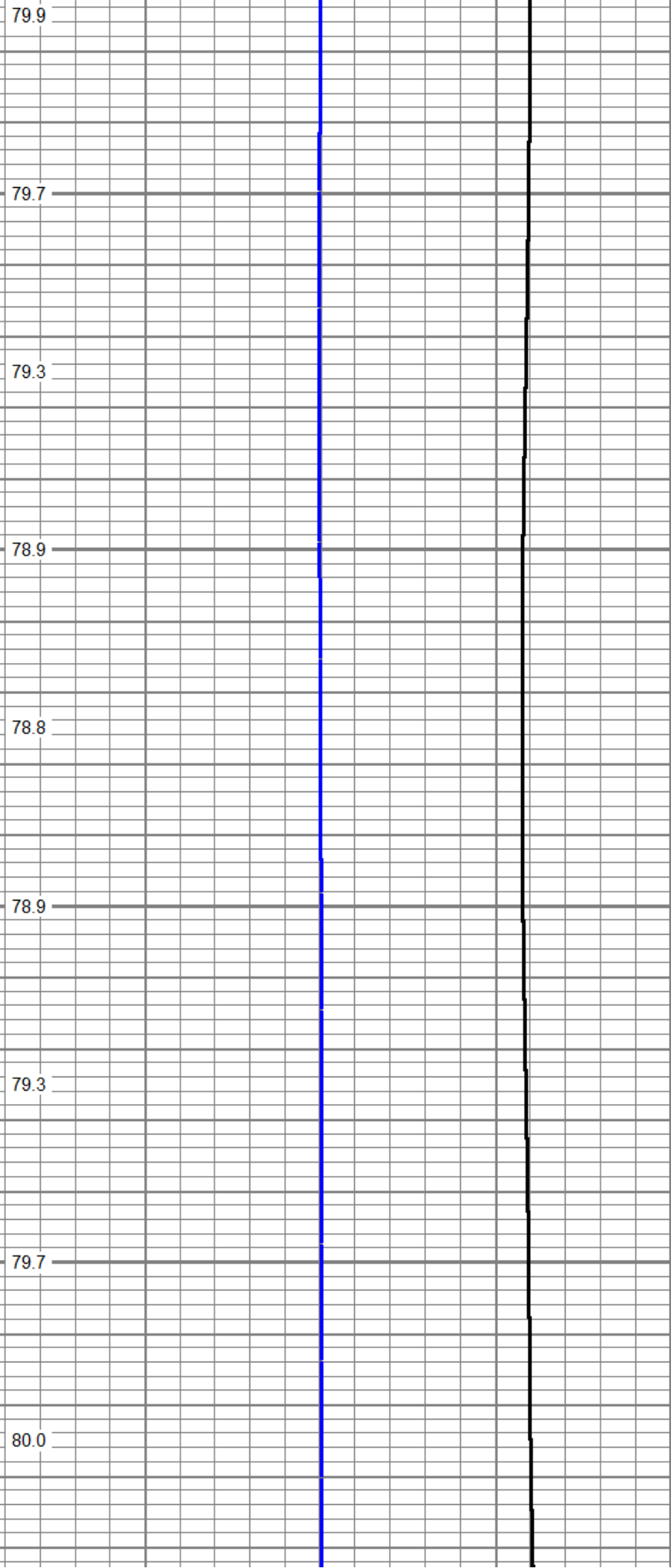


200

250

300

350



79.9

79.7

79.3

78.9


78.8

78.9

79.3

79.7

80.0



400

450

500

550

600

80.5

81.0

81.2

81.2

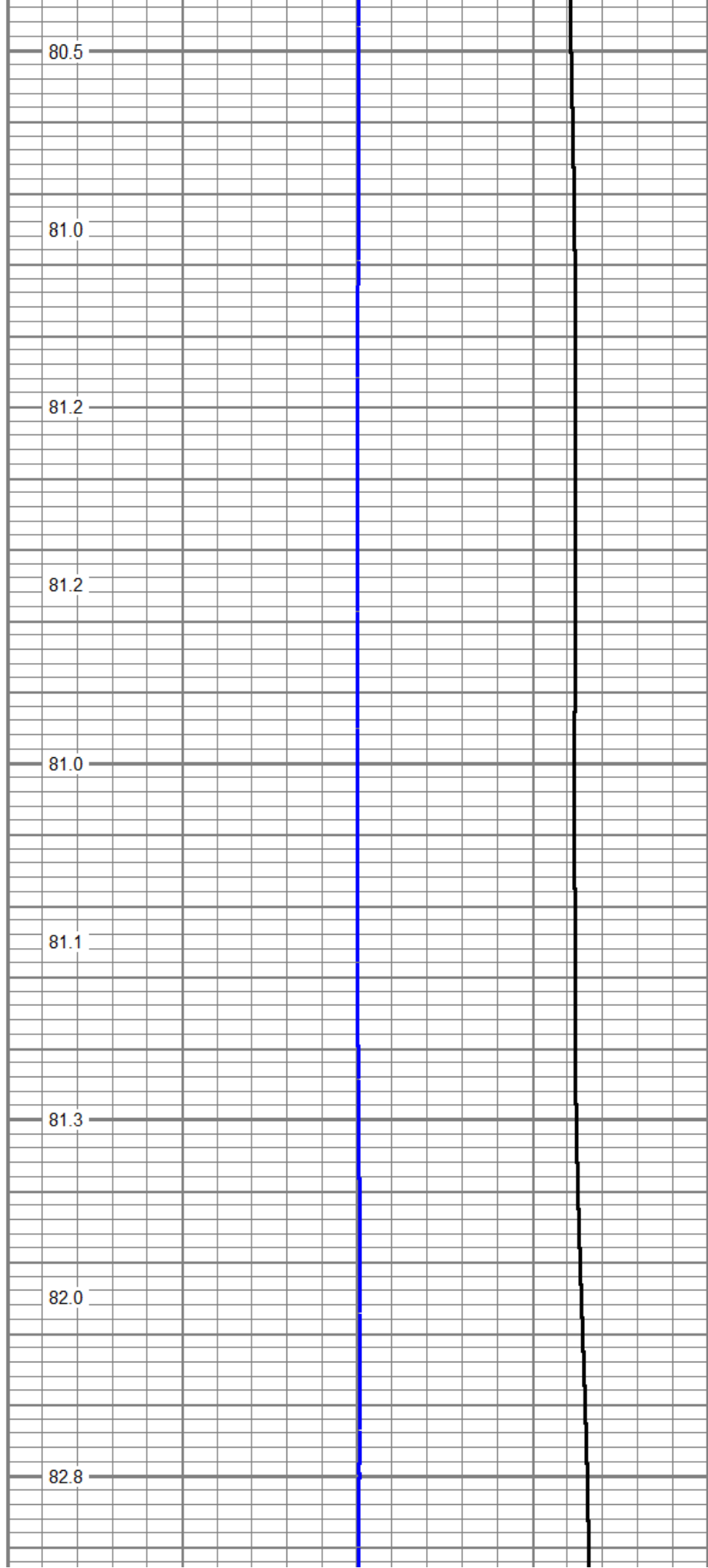
81.0


81.1

81.3

82.0

82.8





650

700

750

800

83.2

83.4

83.5

83.6

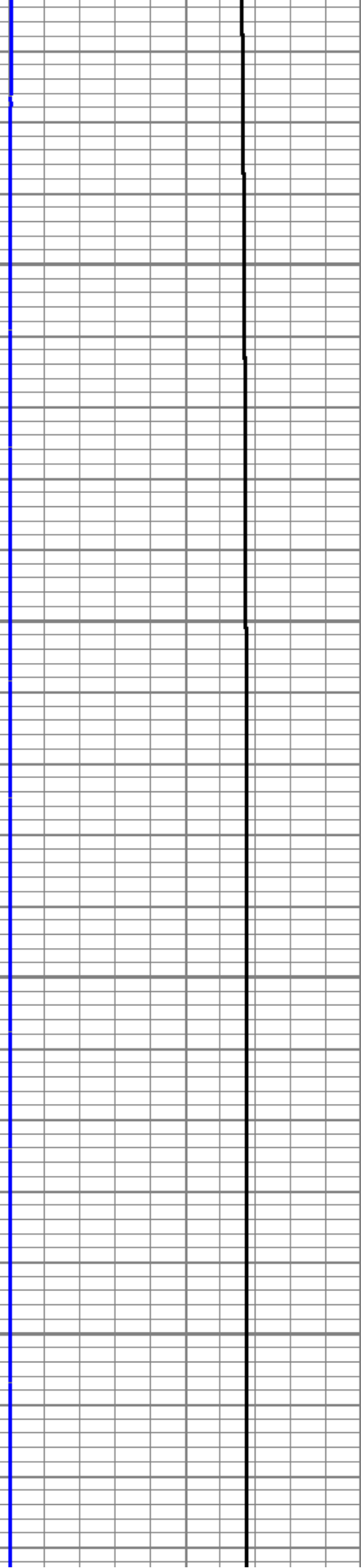
83.7

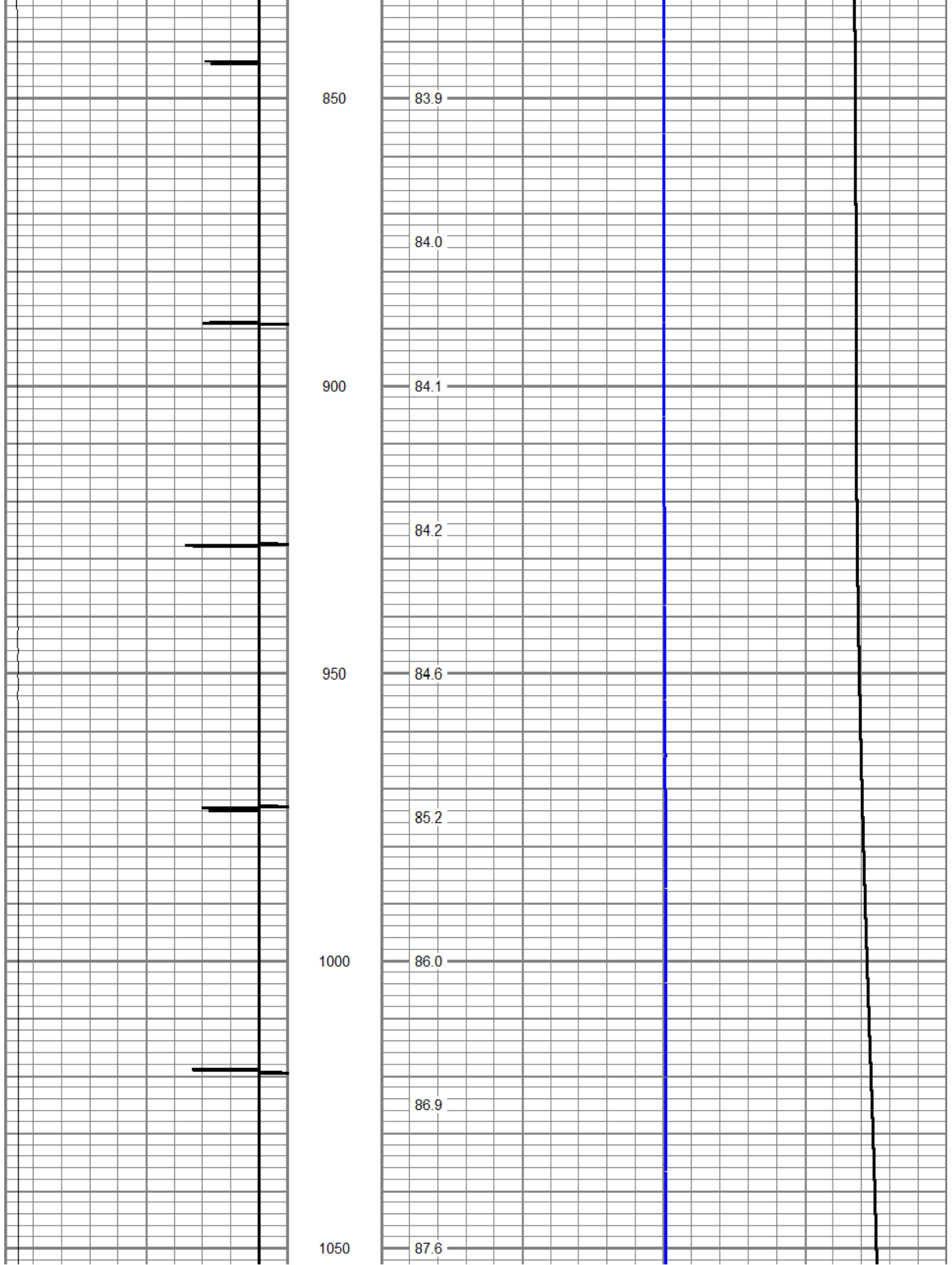
83.8


83.7

83.7

83.8







1100

1150

1200

1250

88.3

88.6

89.0

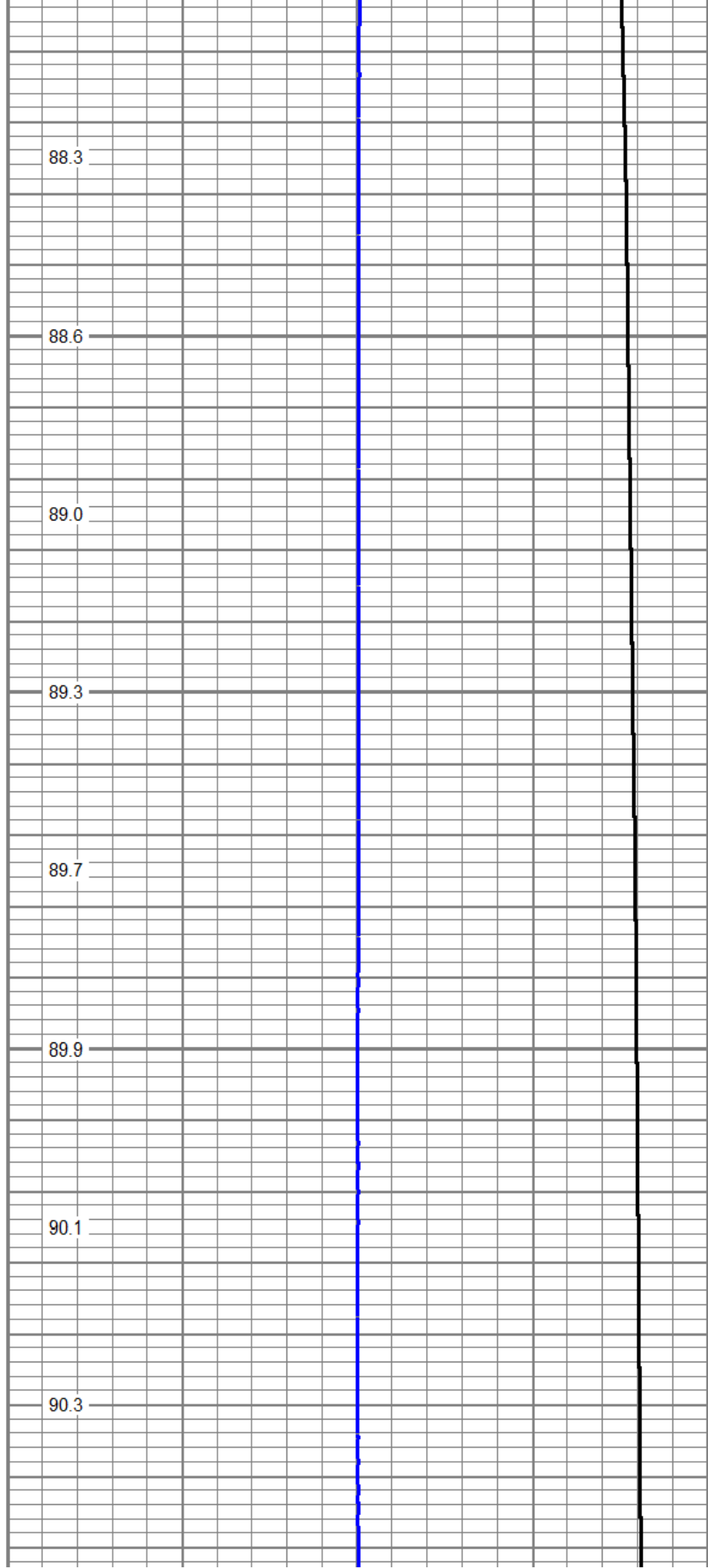
89.3


89.7

89.9

90.1

90.3





1300

1350

1400

1450

90.5

90.8

91.0

91.3

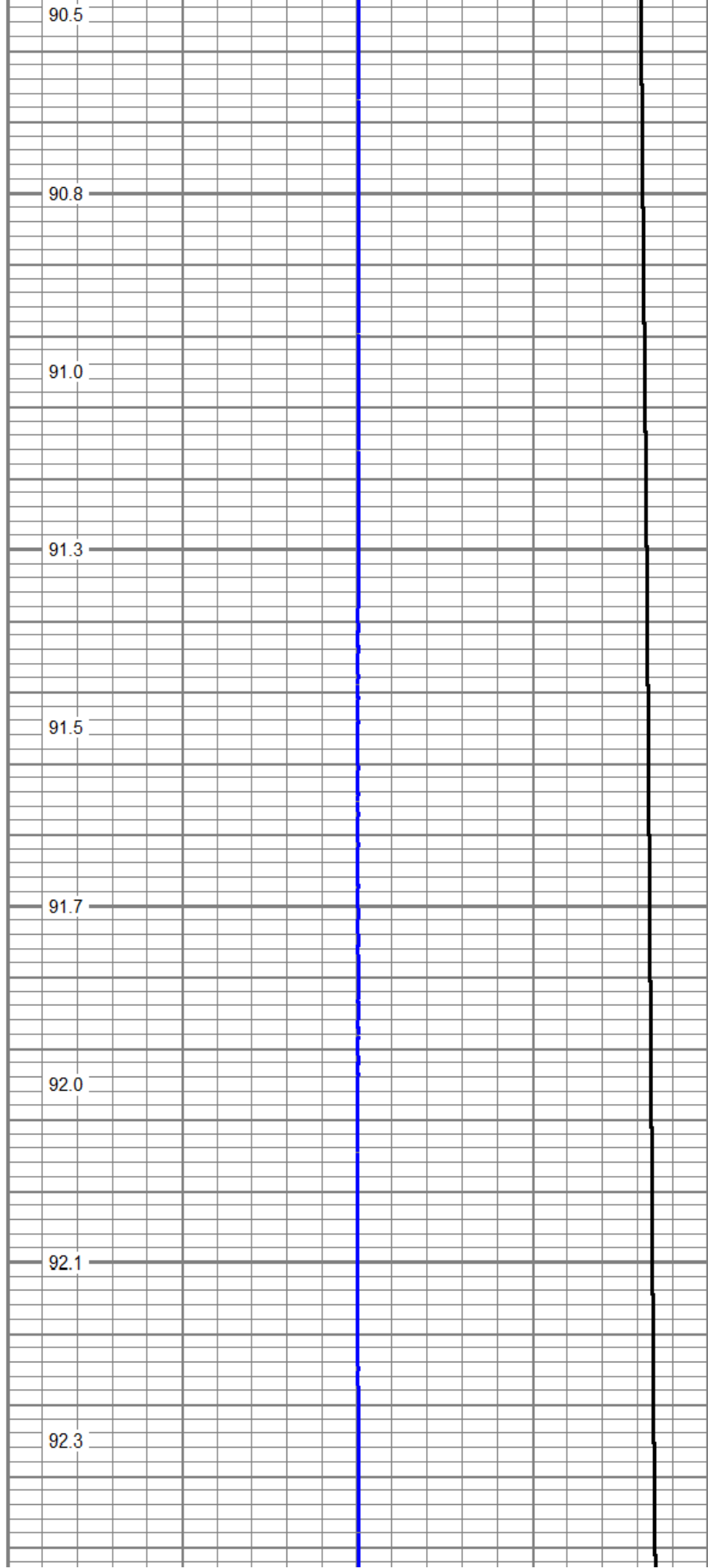
91.5

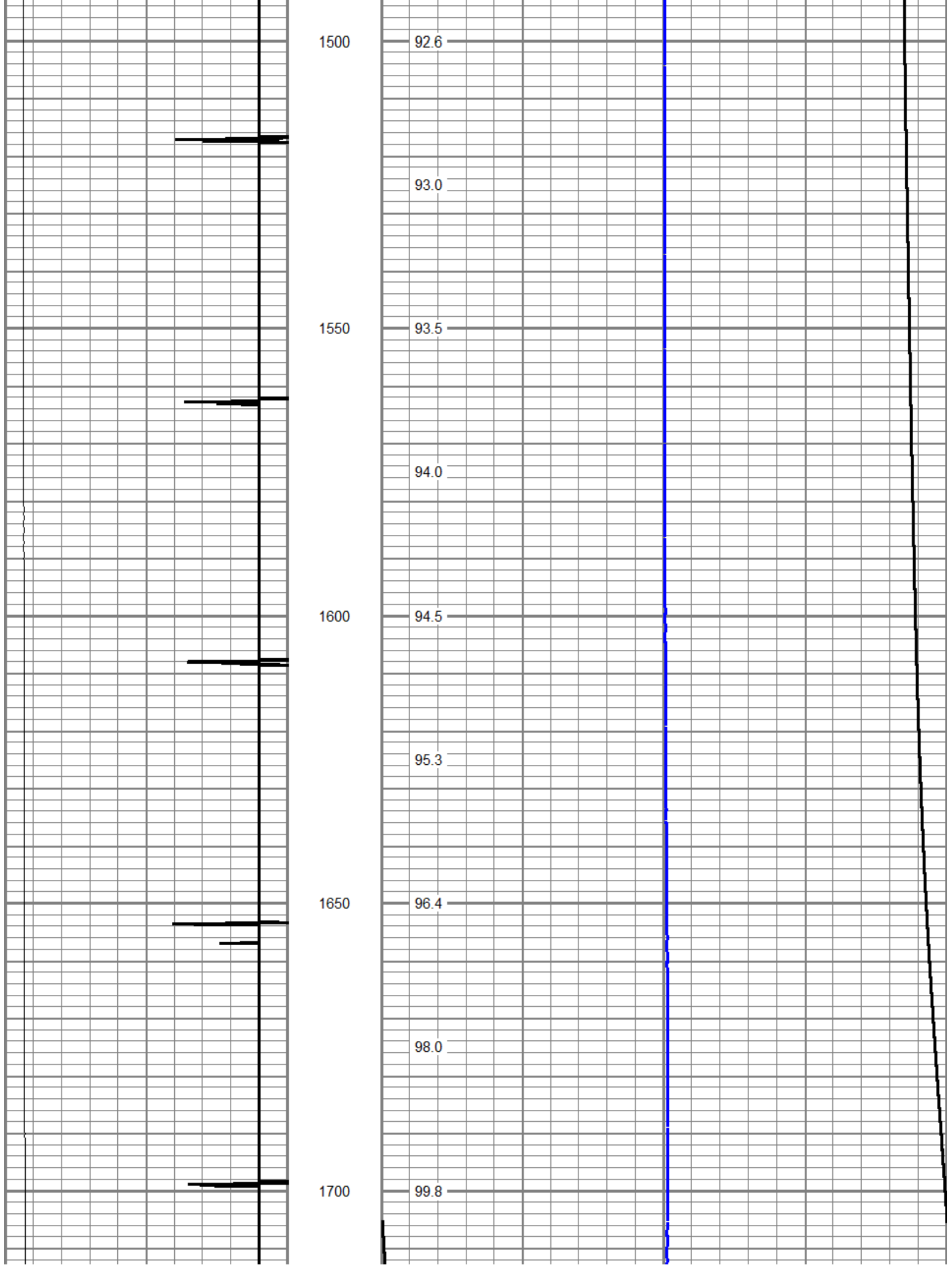
91.7

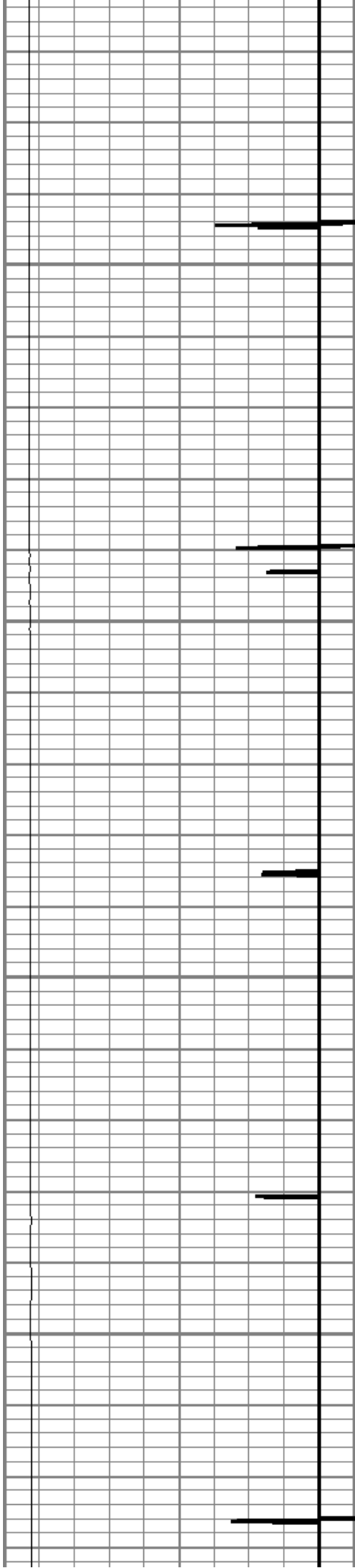
92.0

92.1

92.3








1750

1800

1850

1900



101.3

102.3

103.3

104.2


104.9

105.5

106.2

107.4

107.9



1950

2000

2050

2100

2150

107.5

107.1

107.2

107.5

108.0


108.3

108.8

109.4

109.9



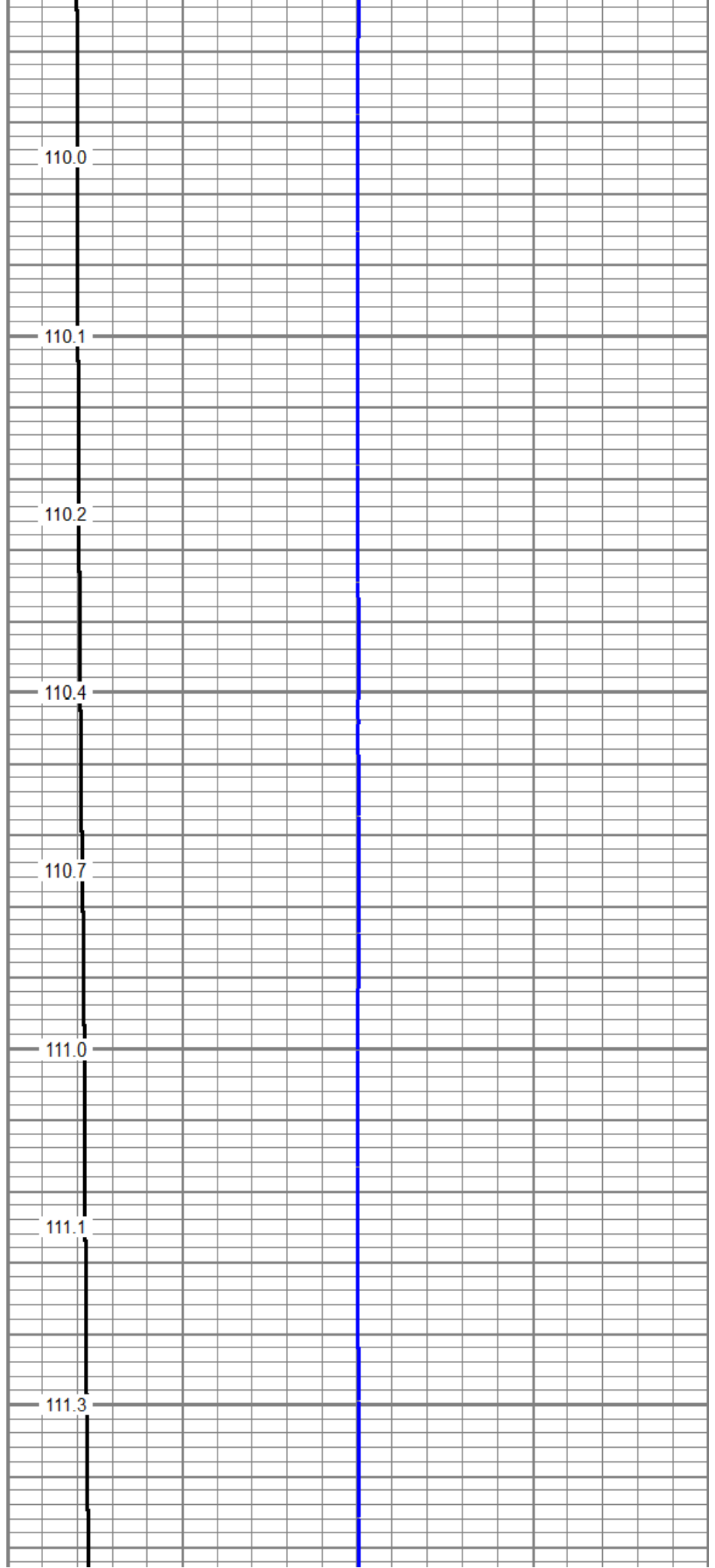


2200

2250

2300

2350



110.0

110.1

110.2


110.4

110.7

111.0

111.1

111.3

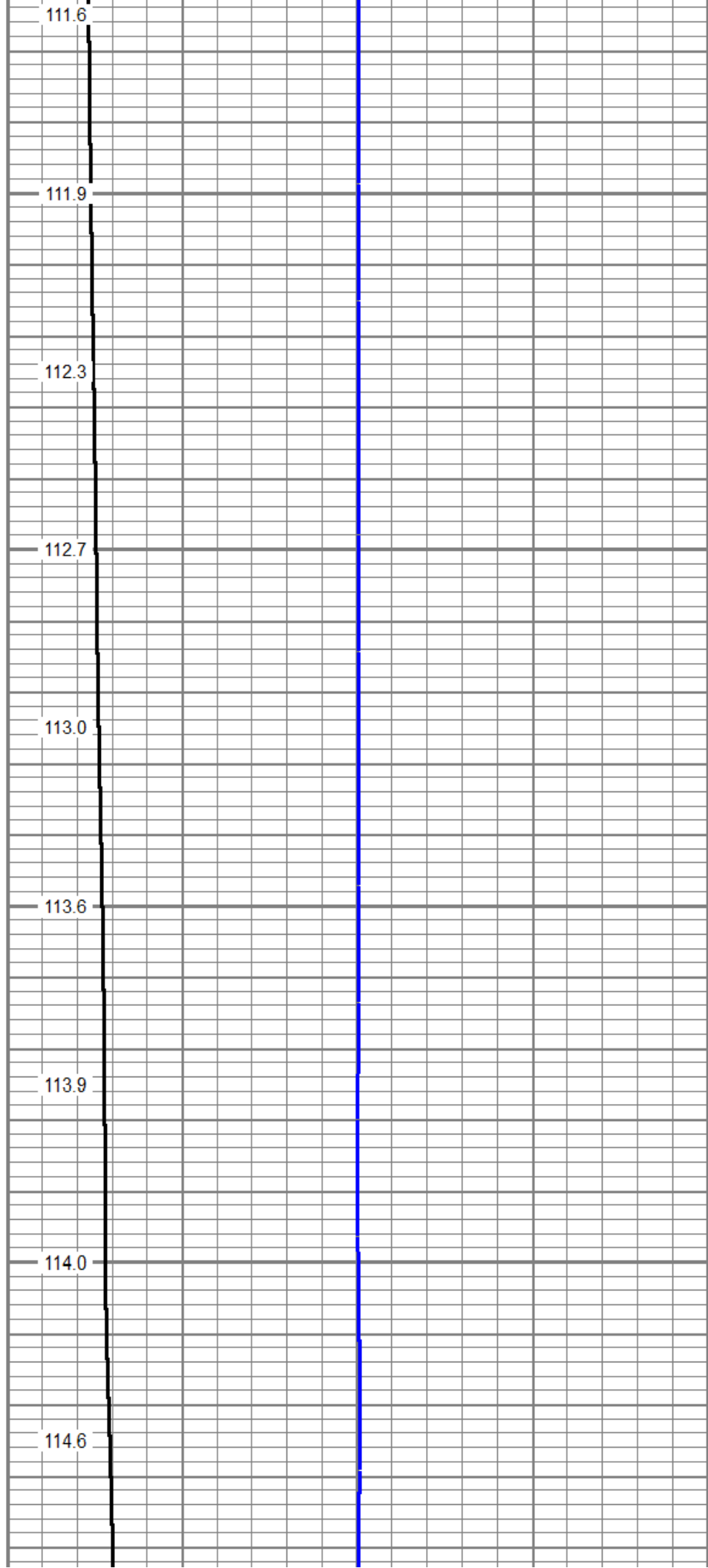


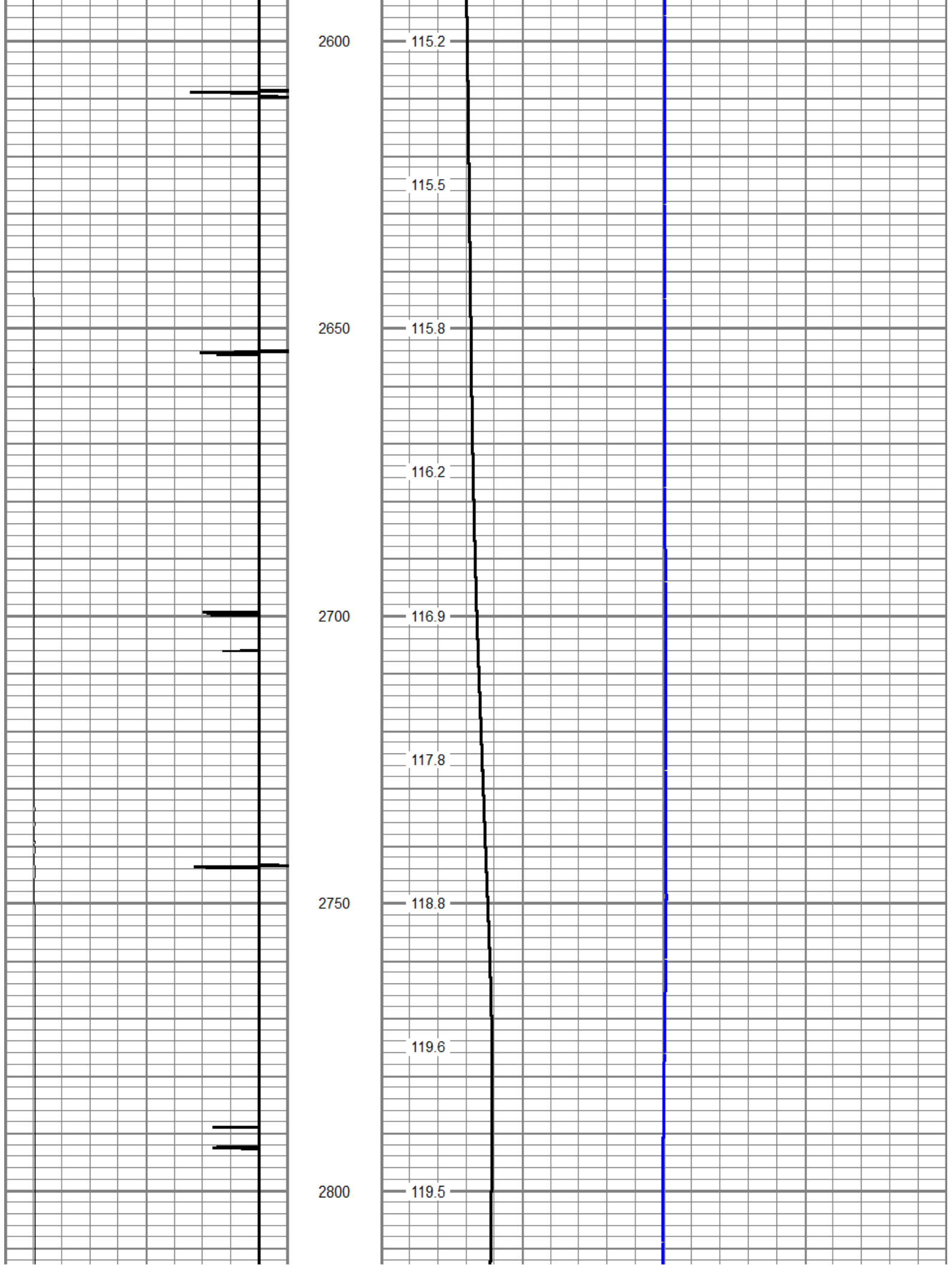
2400


2450

2500

2550





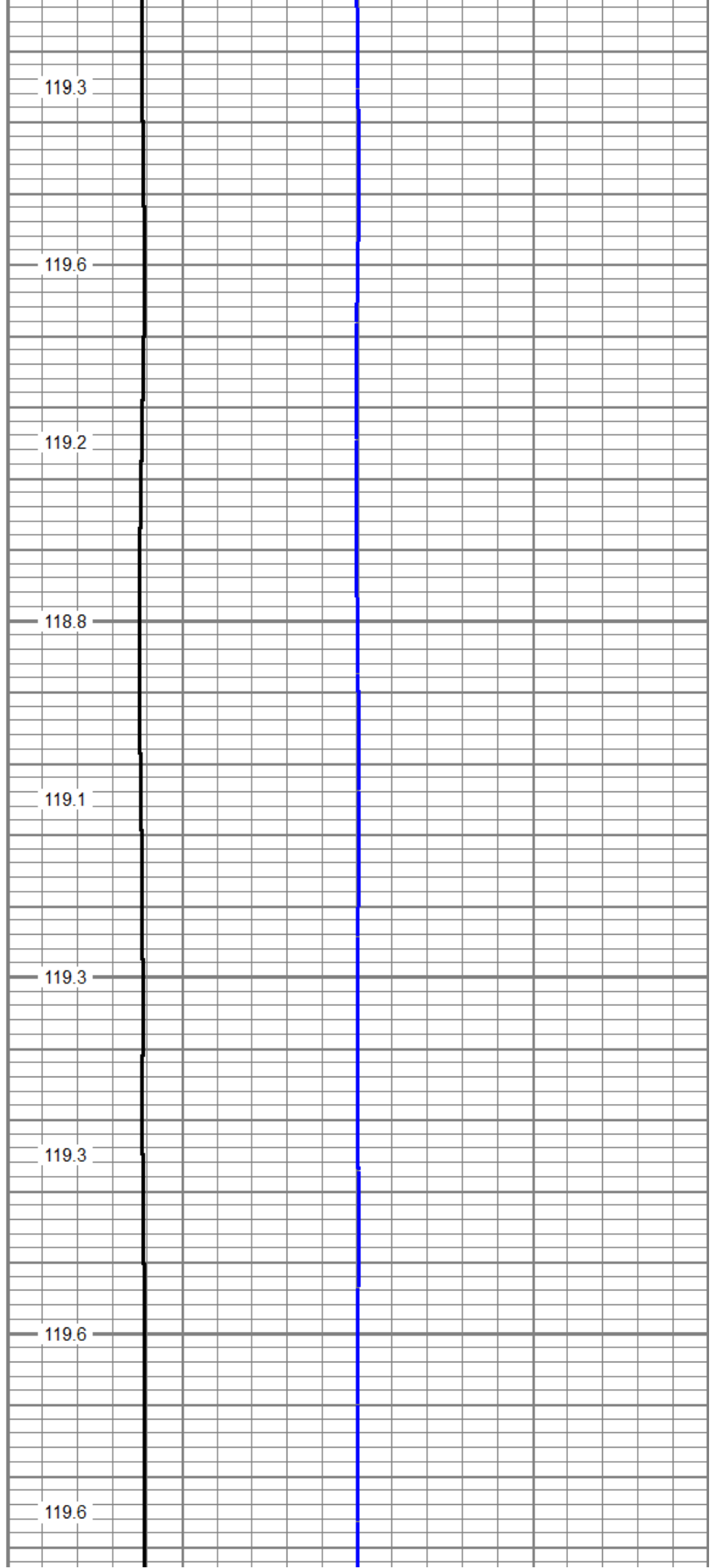


2850

2900

2950

3000



119.3

119.6

119.2

118.8

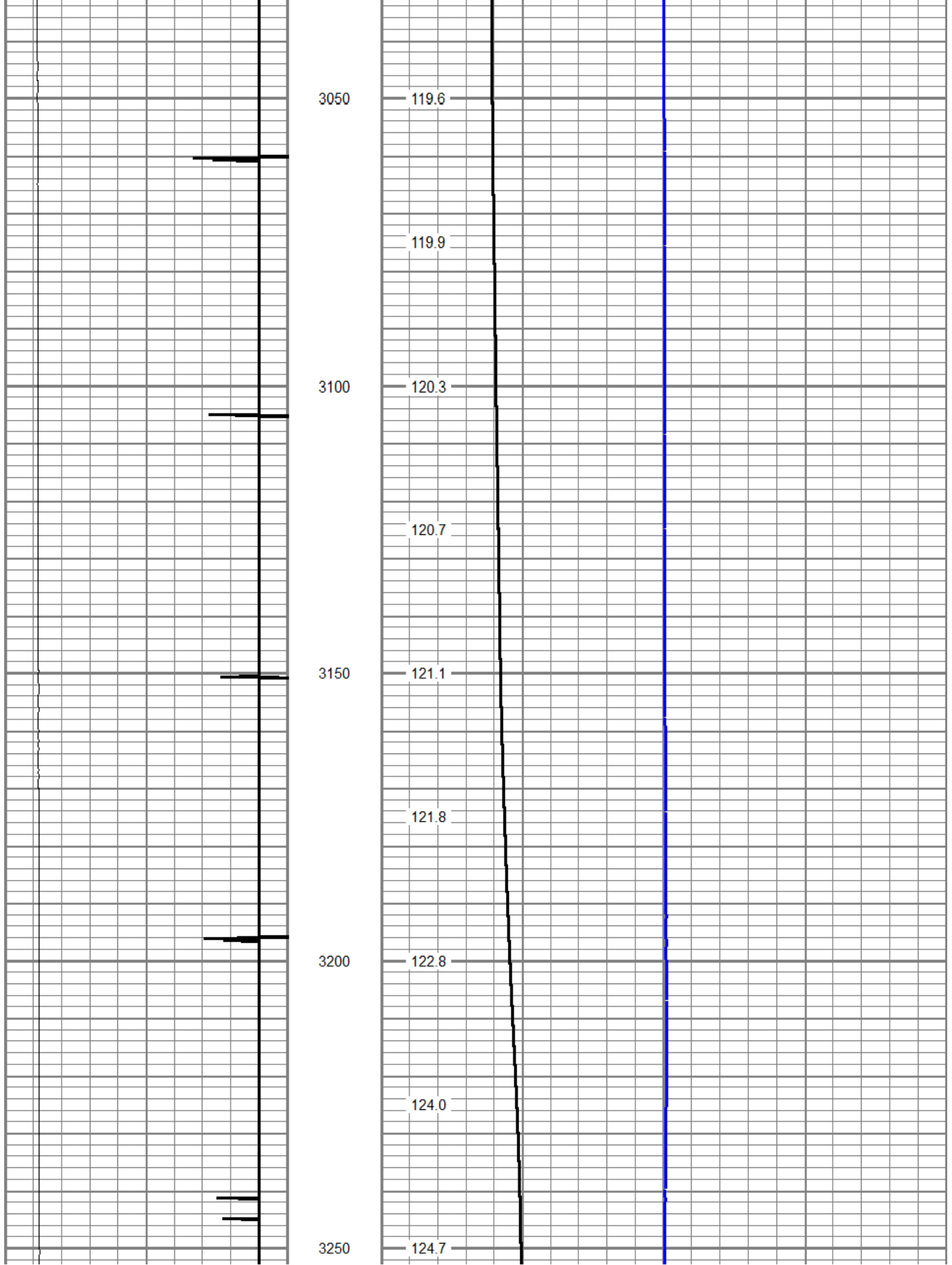
119.1


119.3

119.3

119.6

119.6



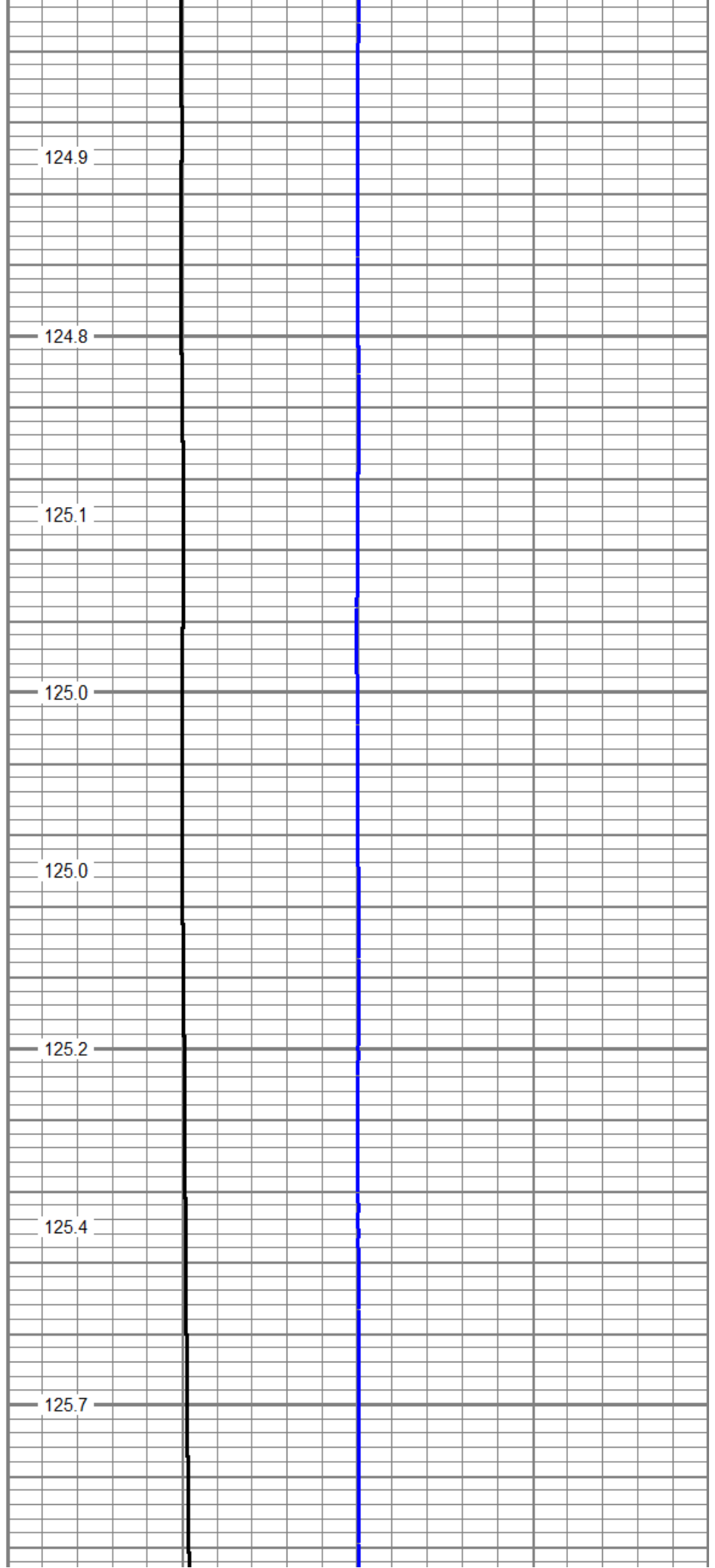



3300

3350

3400

3450





3500

3550

3600

3650

126.0

126.4

126.7

127.0

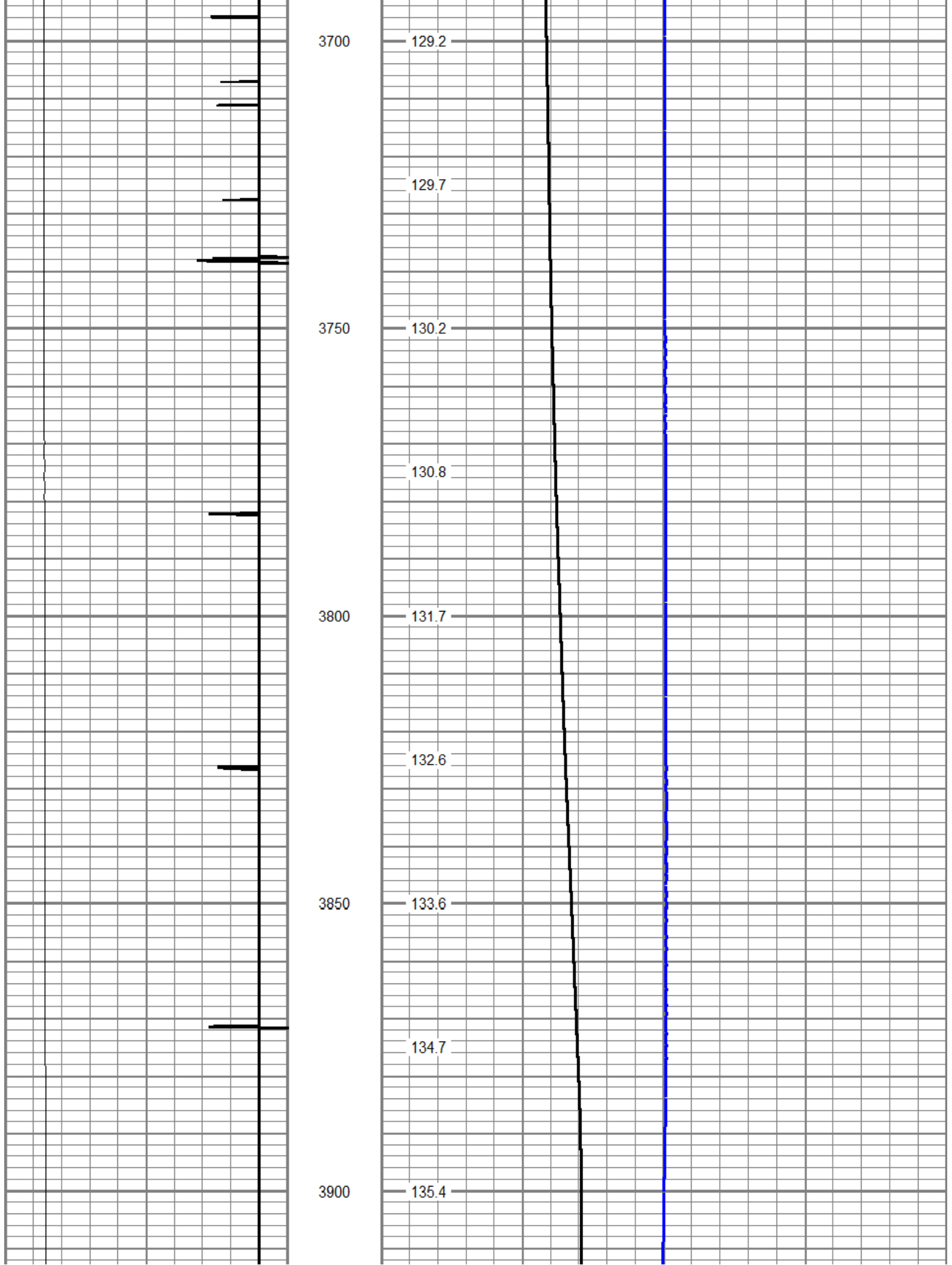
127.4


127.7

127.9

128.2

128.7



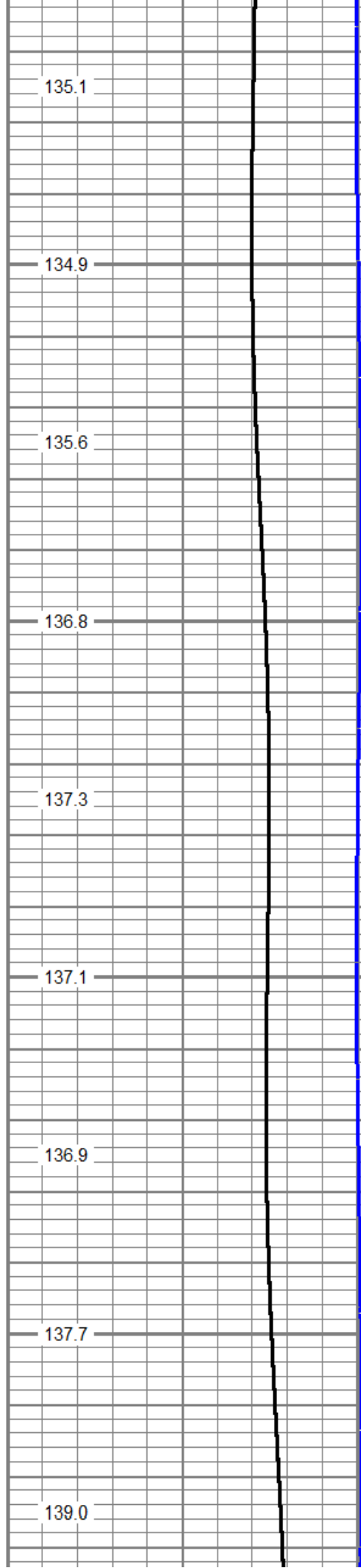


3950

4000

4050

4100



135.1

134.9

135.6

136.8

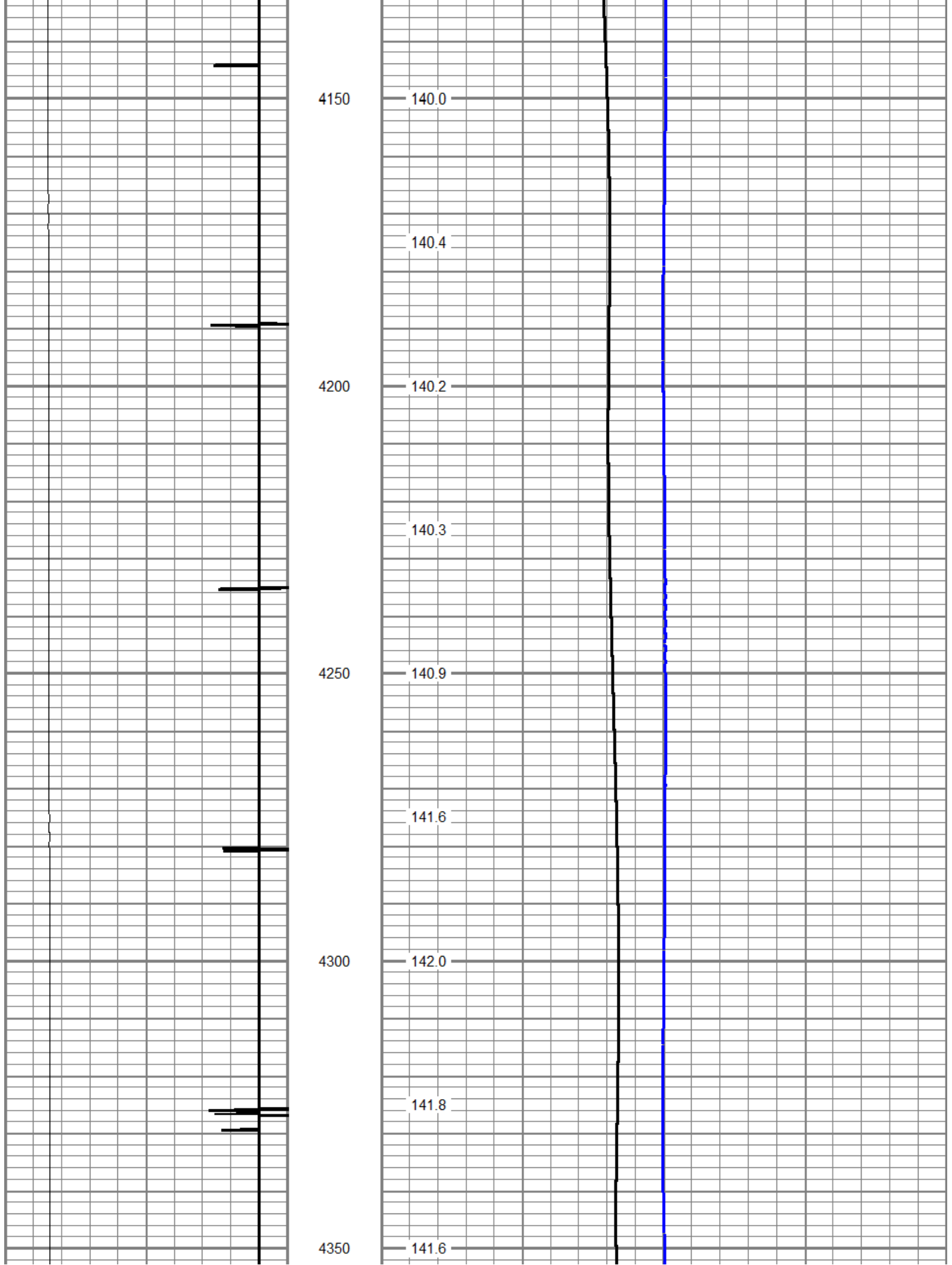
137.3

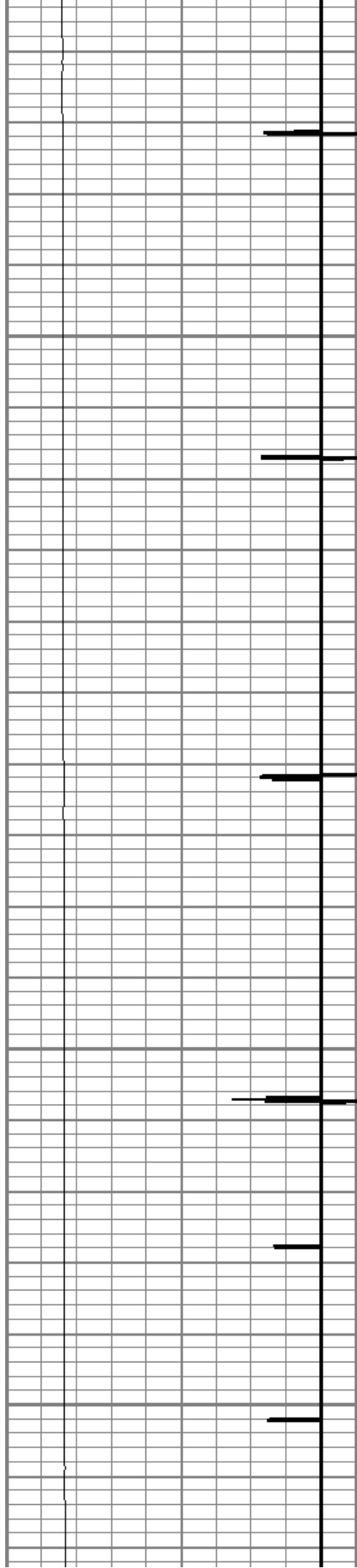
137.1

136.9

137.7

139.0



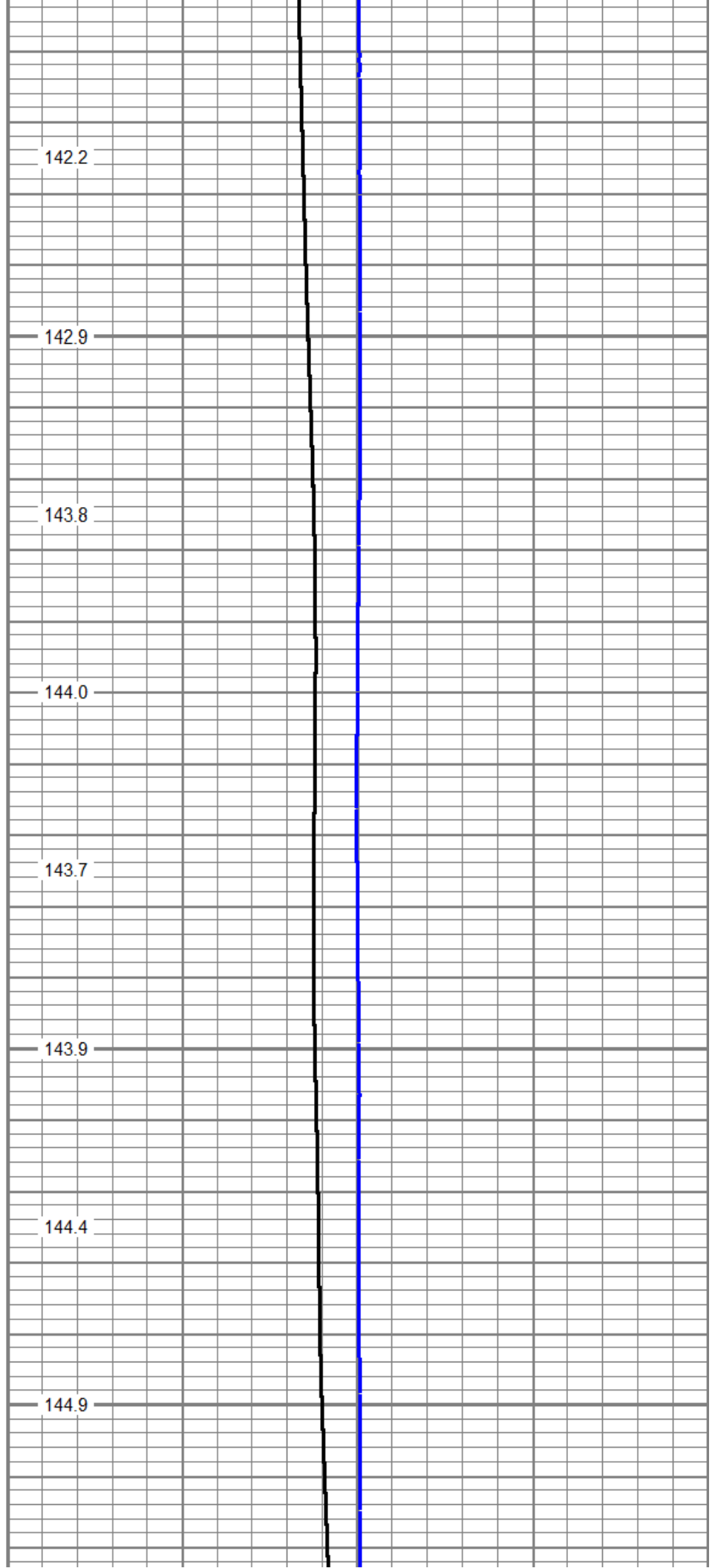


4400

4450

4500

4550



142.2

142.9

143.8


144.0

143.7

143.9

144.4

144.9



4600

4650

4700

4750

145.9

146.0

145.4

146.2

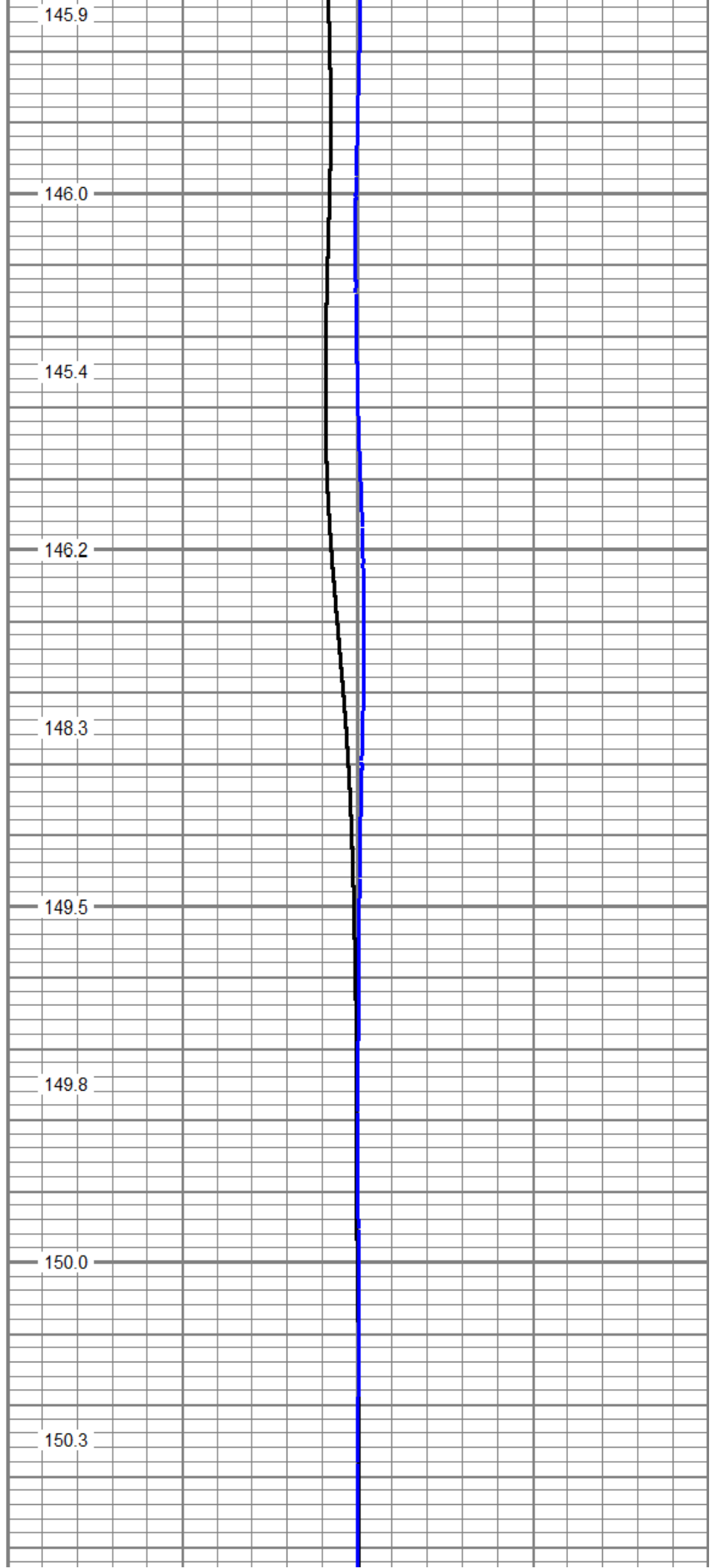
148.3

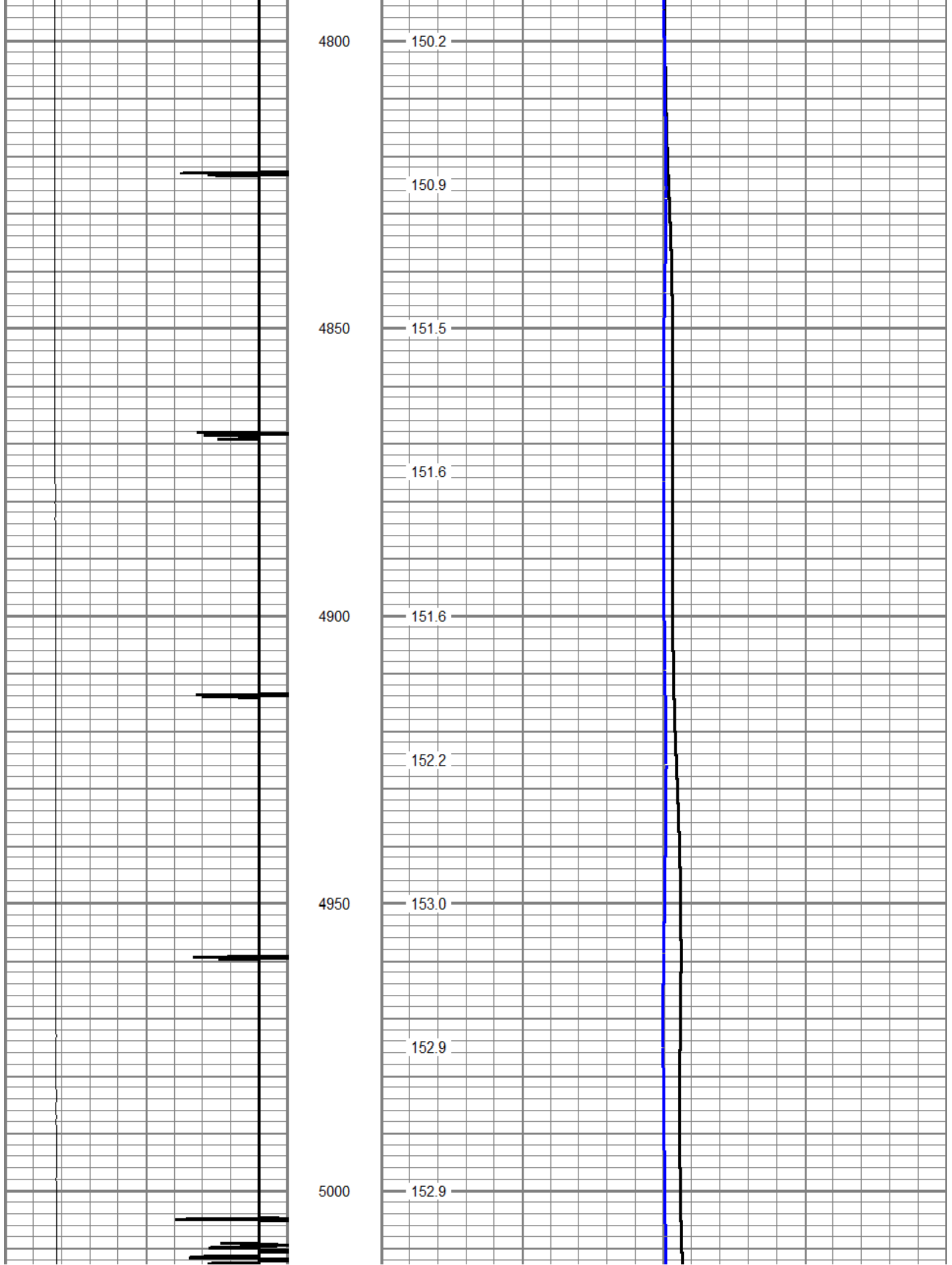
149.5


149.8

150.0

150.3







5050

5100

5150

5200

154.0

155.0

155.4

155.4


155.3

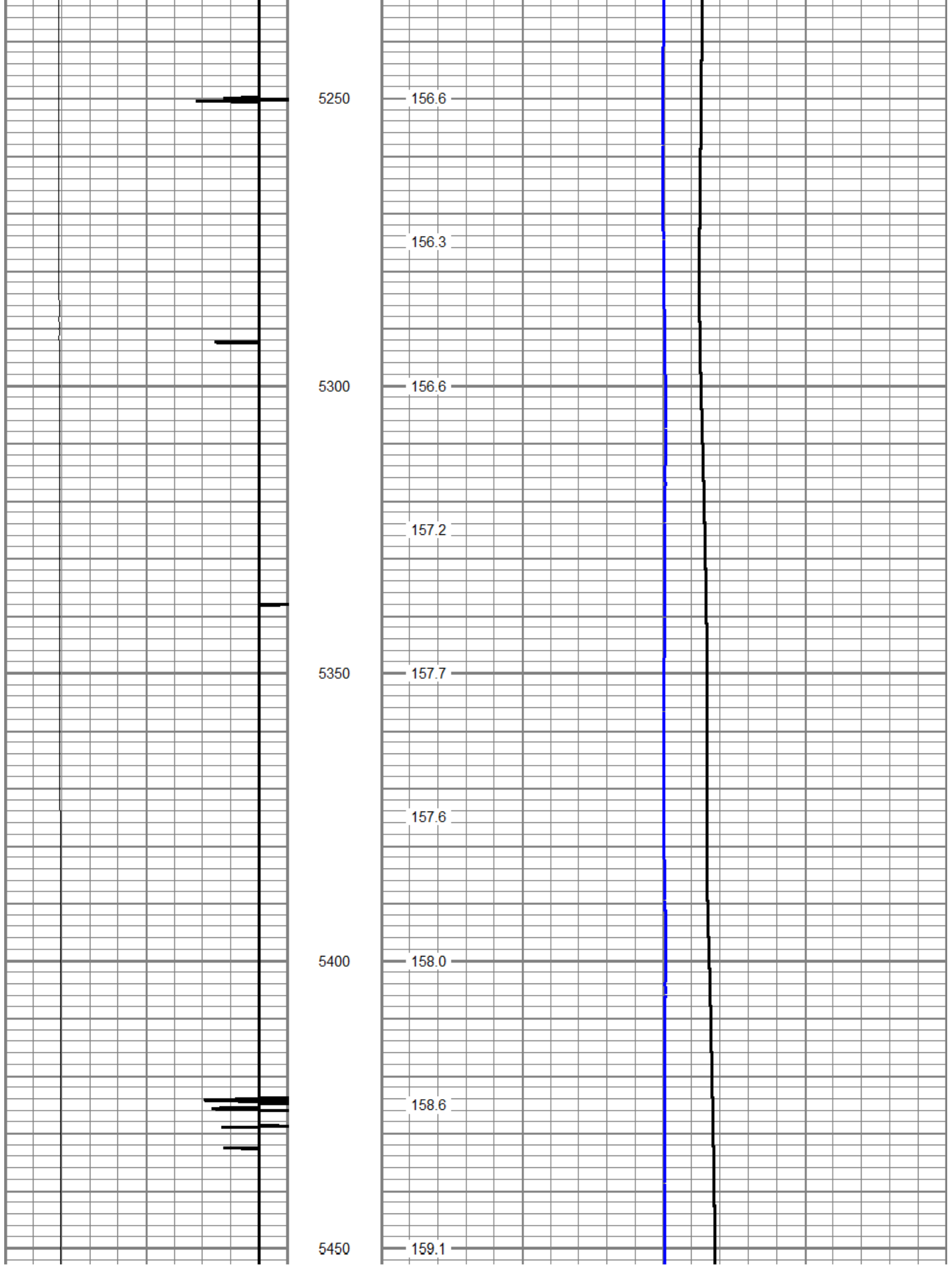
155.4


156.0

156.5

156.8





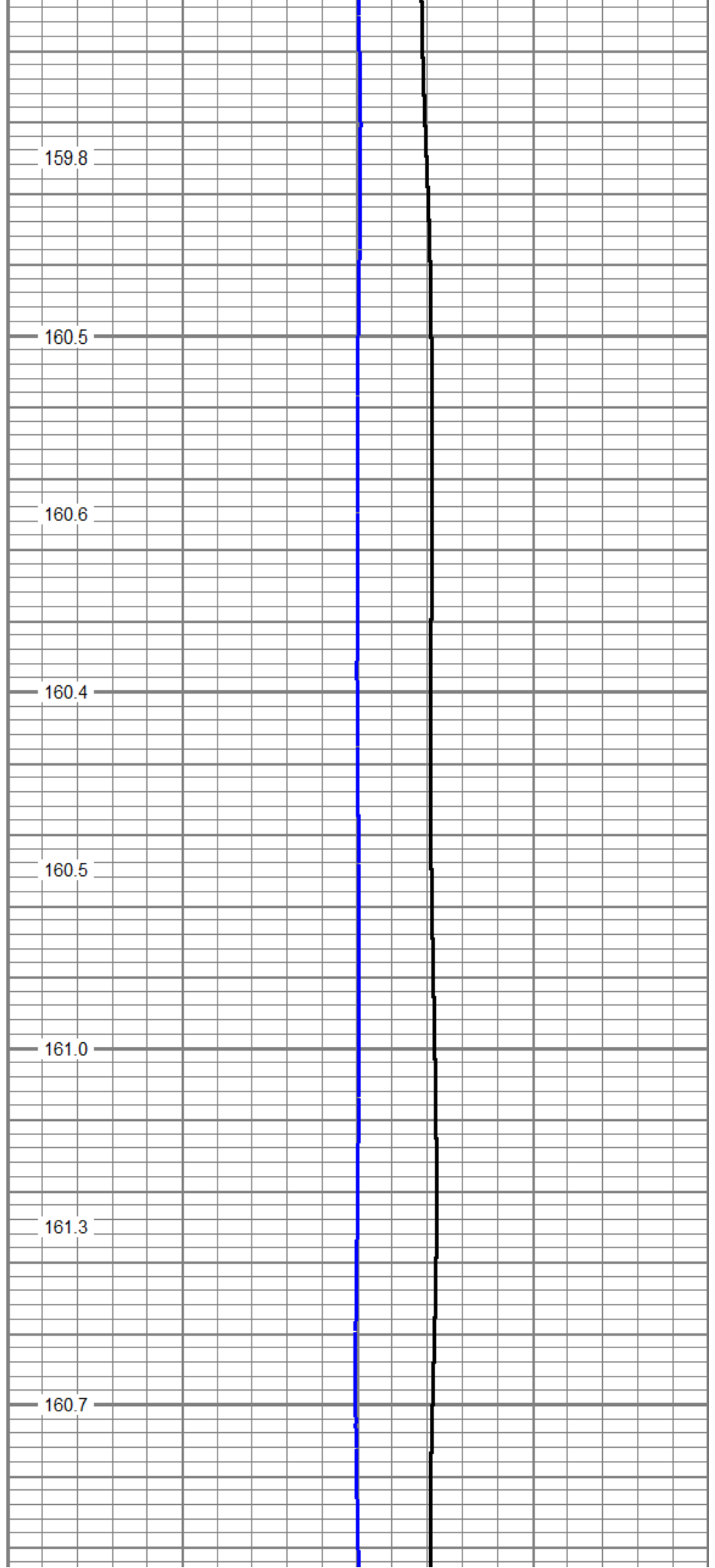


5500

5550

5600

5650



159.8

160.5

160.6


160.4

160.5

161.0

161.3

160.7

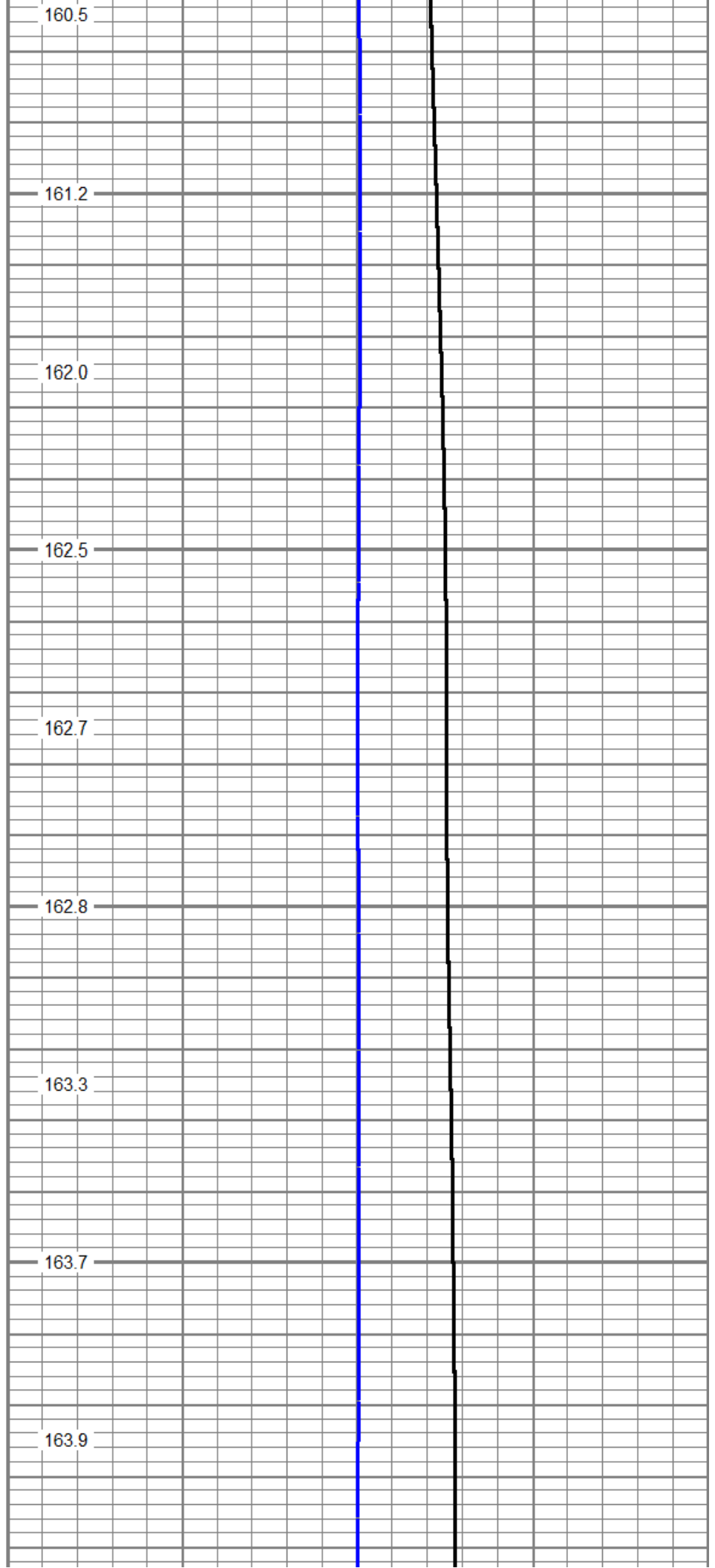


5700

5750

5800

5850



160.5

161.2

162.0

162.5


162.7

162.8

163.3

163.7

163.9



5900

163.9

163.5

5950

163.3

164.0

6000

165.4

166.5

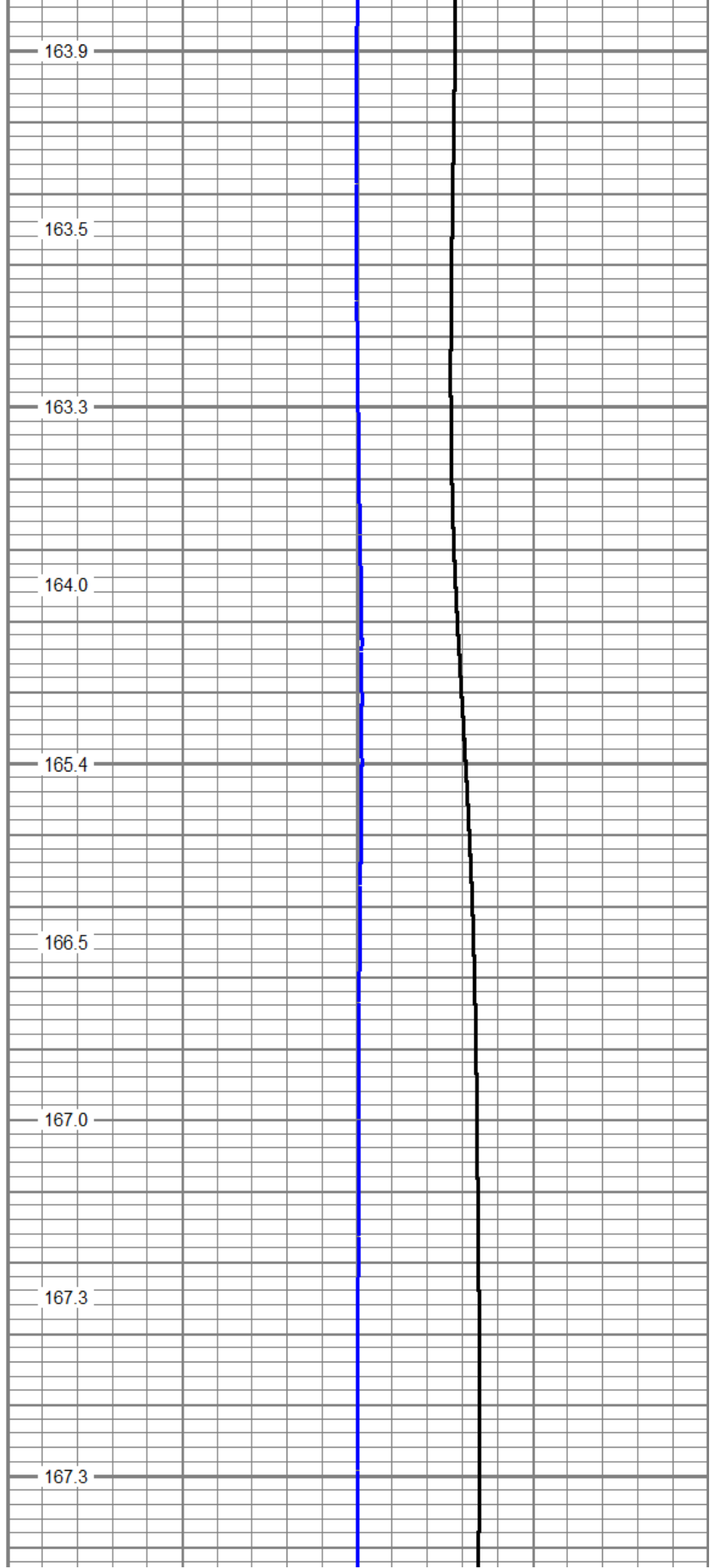
6050


167.0

167.3

6100

167.3



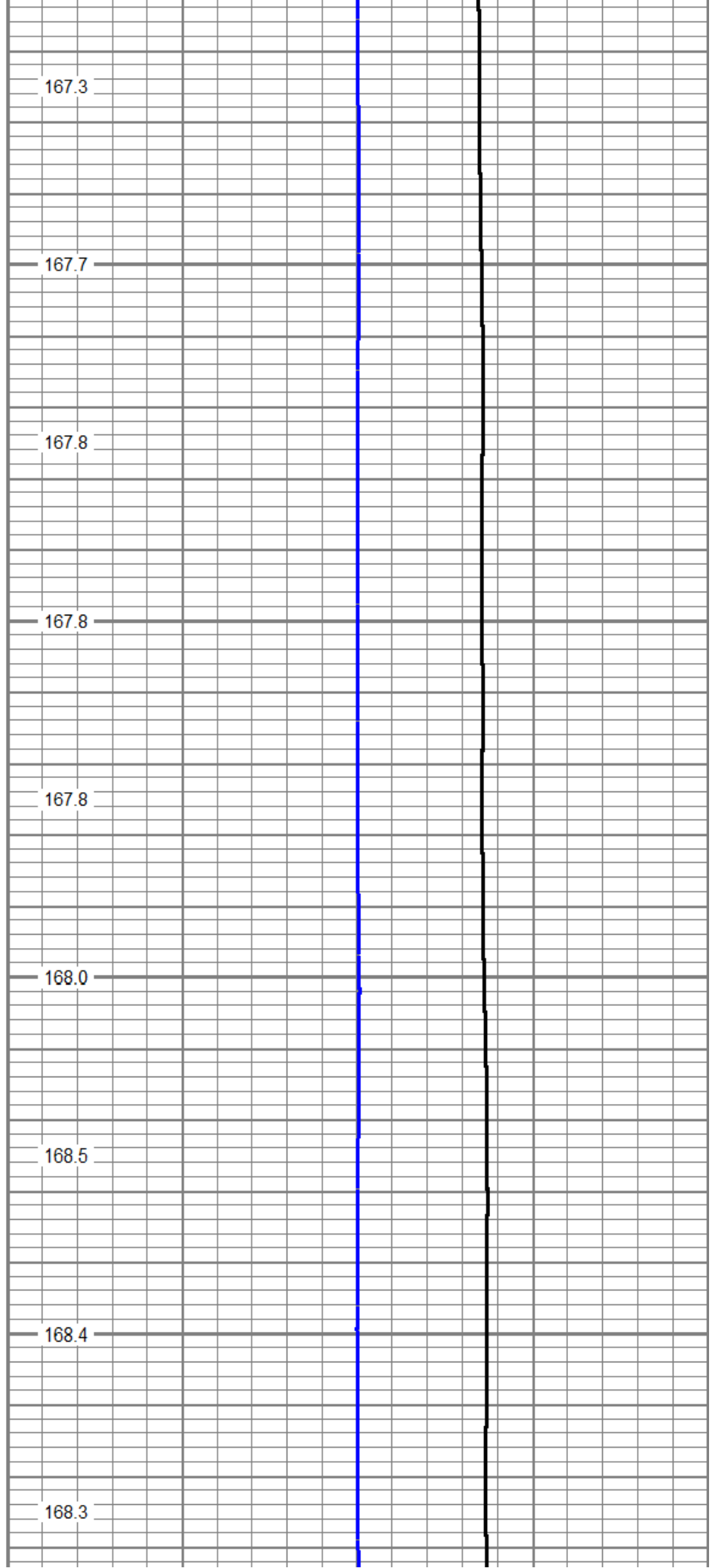


6150

6200

6250

6300



167.3

167.7

167.8

167.8

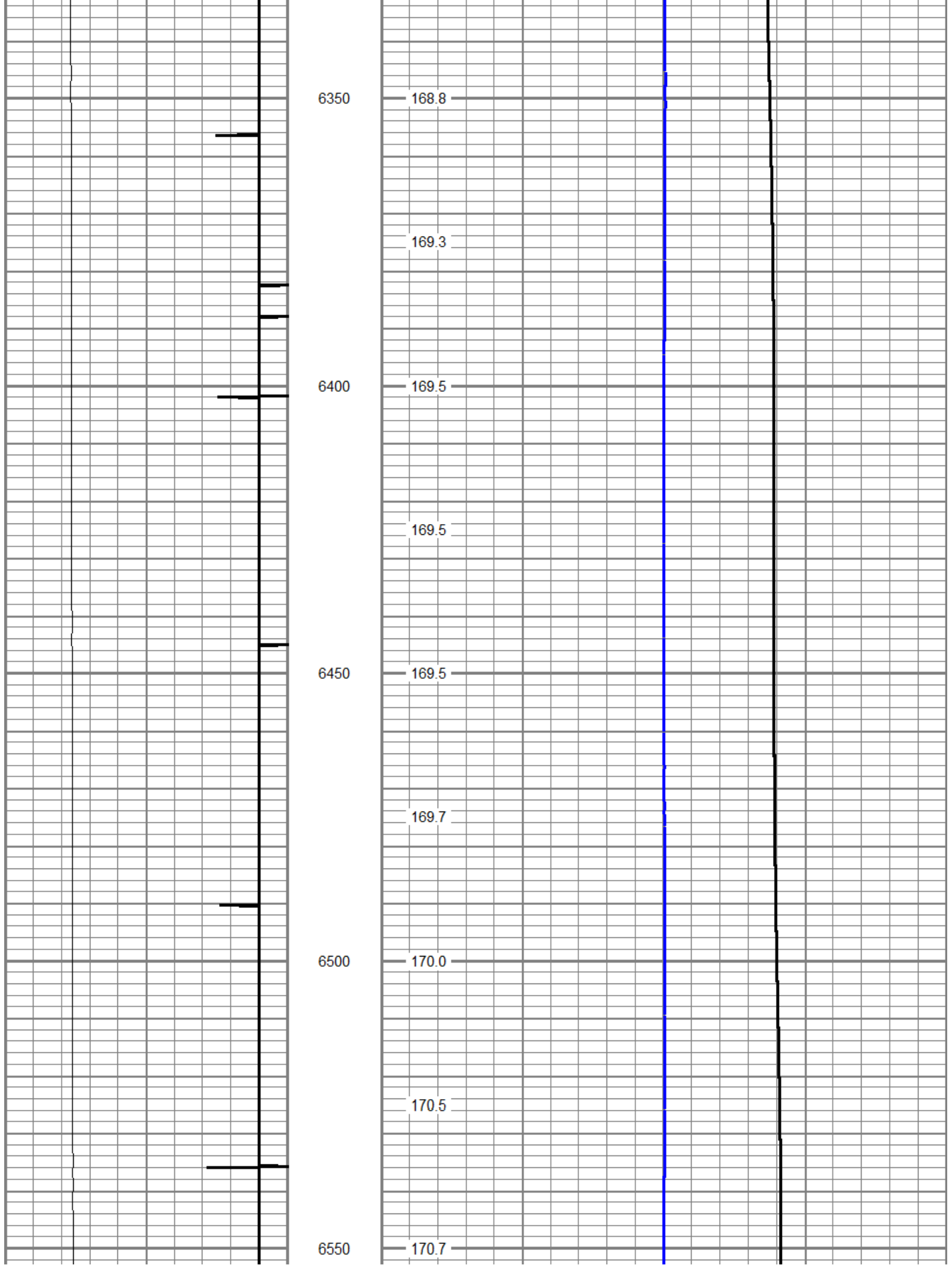
167.8

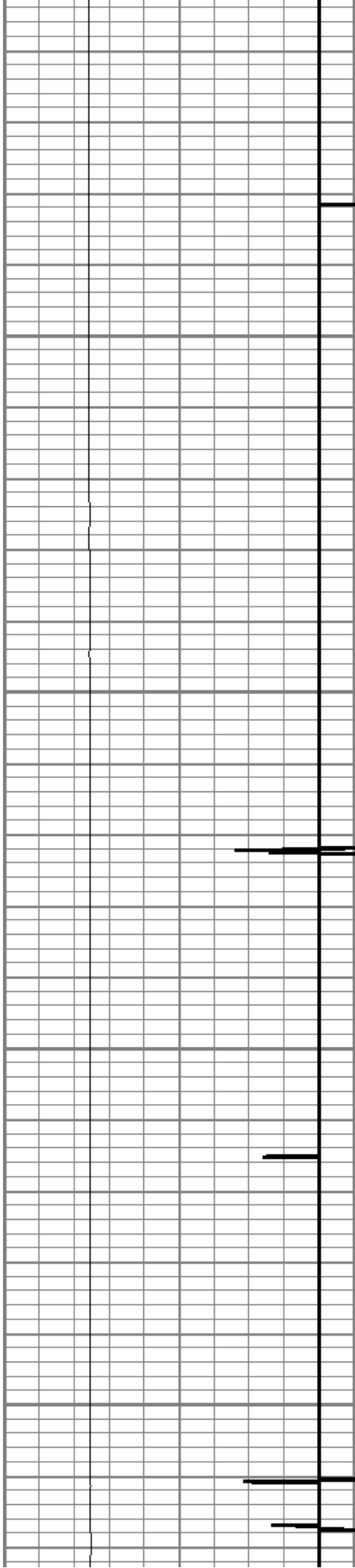
168.0

168.5

168.4

168.3



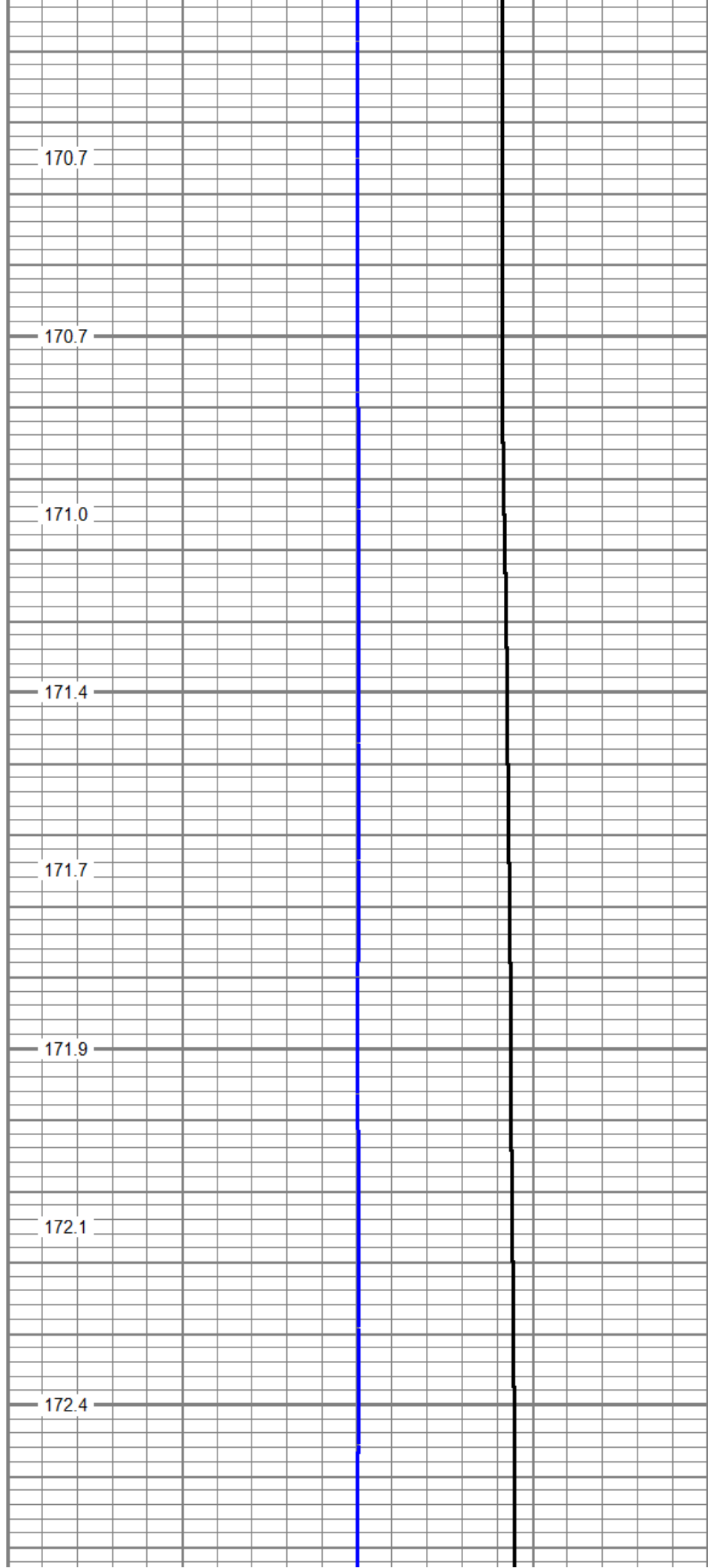


6600

6650

6700

6750



170.7

170.7

171.0


171.4

171.7

171.9

172.1

172.4



6800

6850

6900

6950

172.5

172.6

172.9

173.2

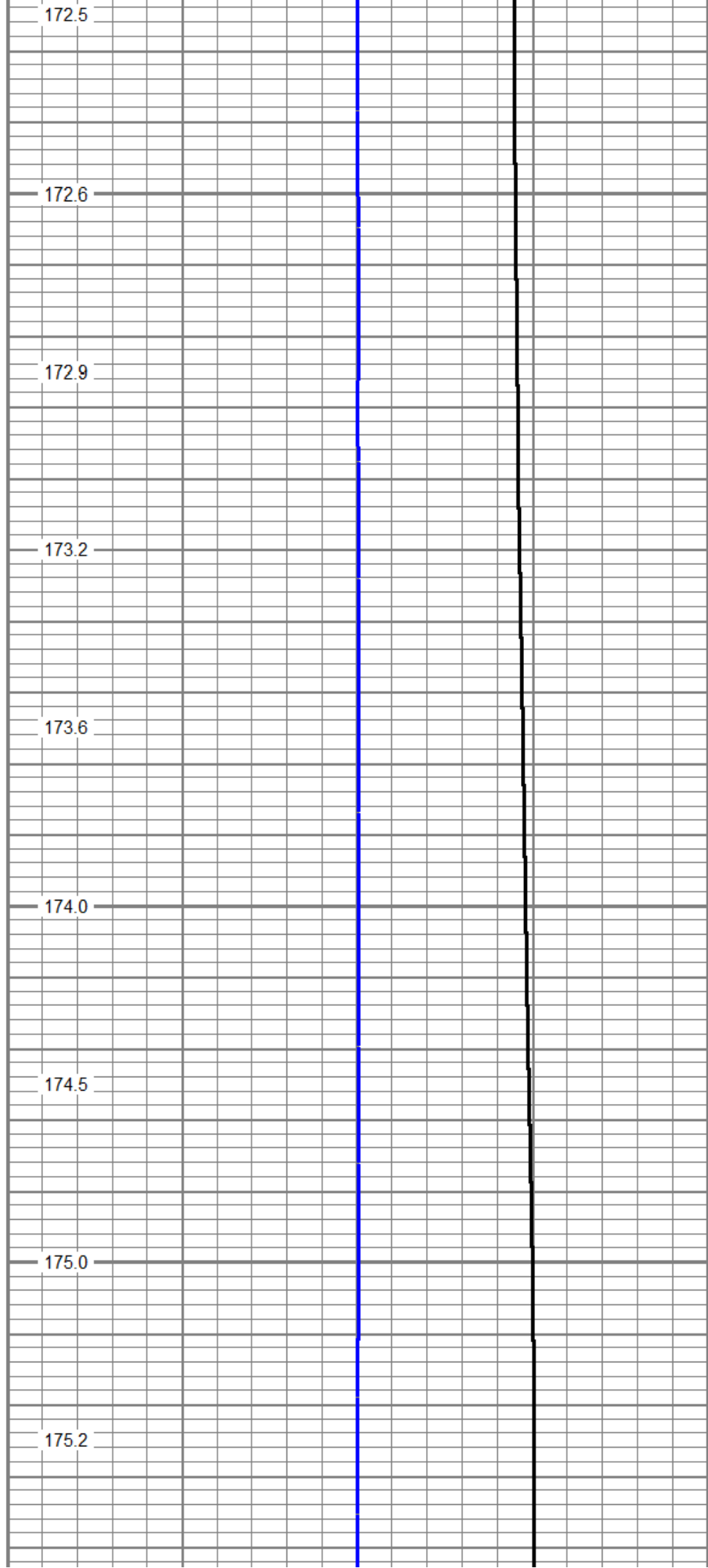
173.6

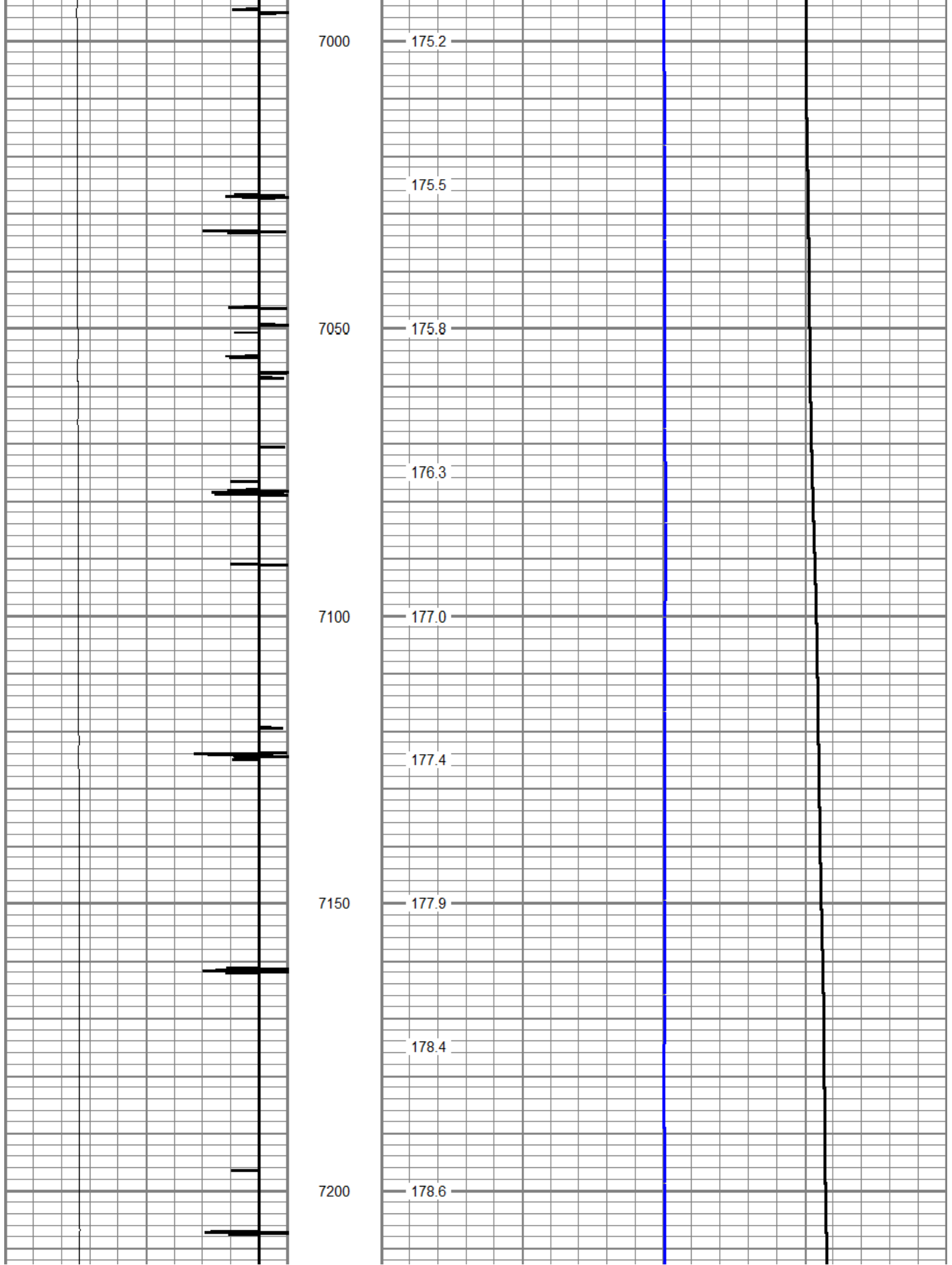
174.0


174.5

175.0

175.2





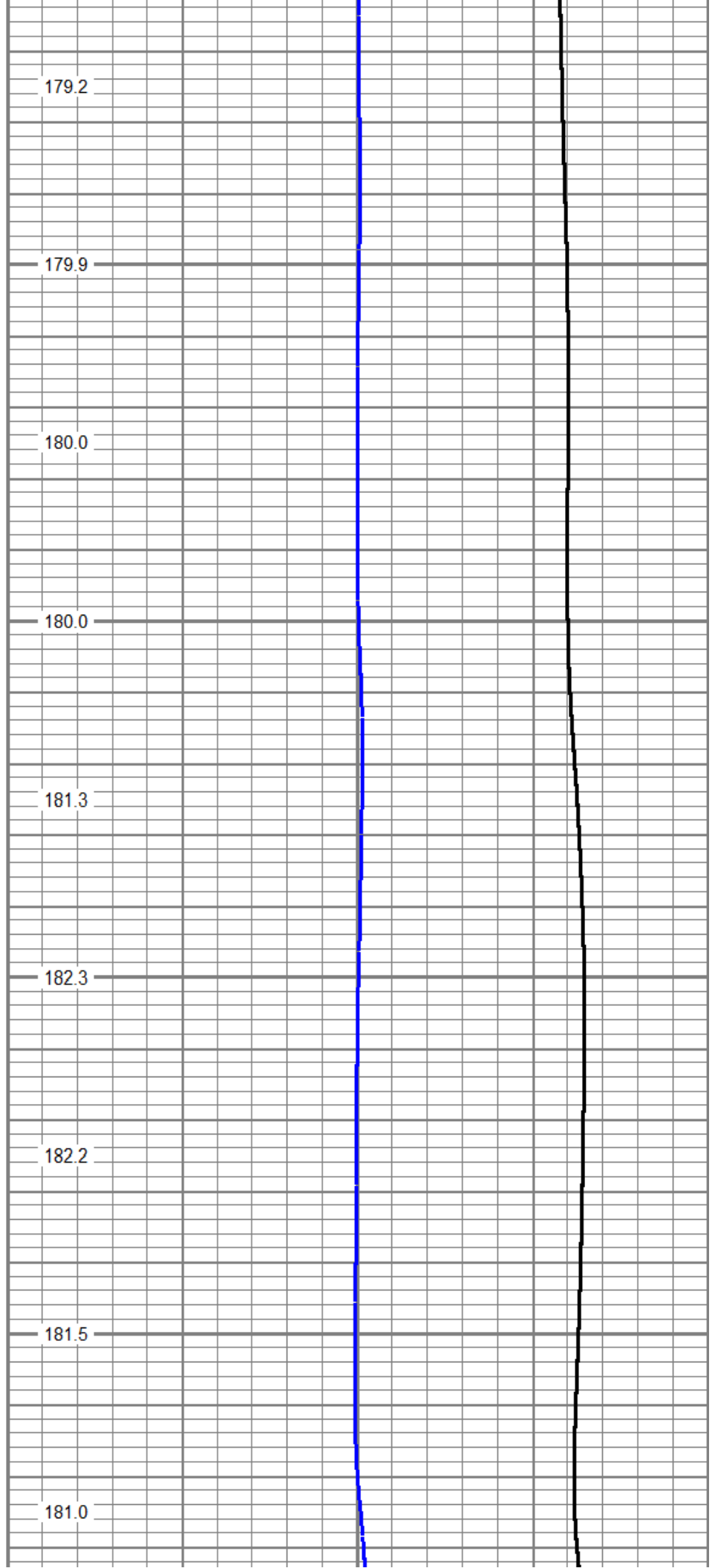


7250

7300

7350

7400



179.2

179.9

180.0

180.0

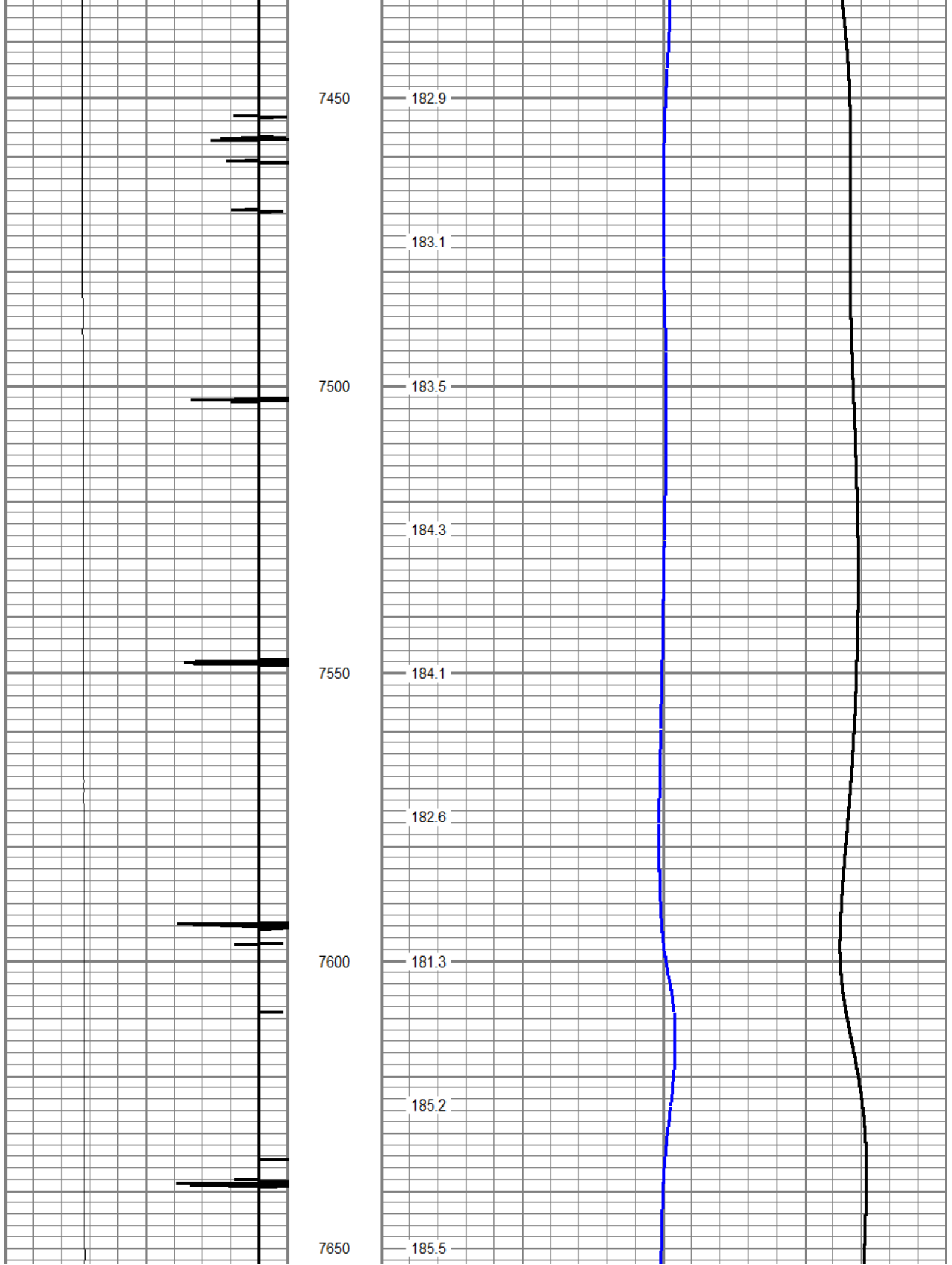
181.3

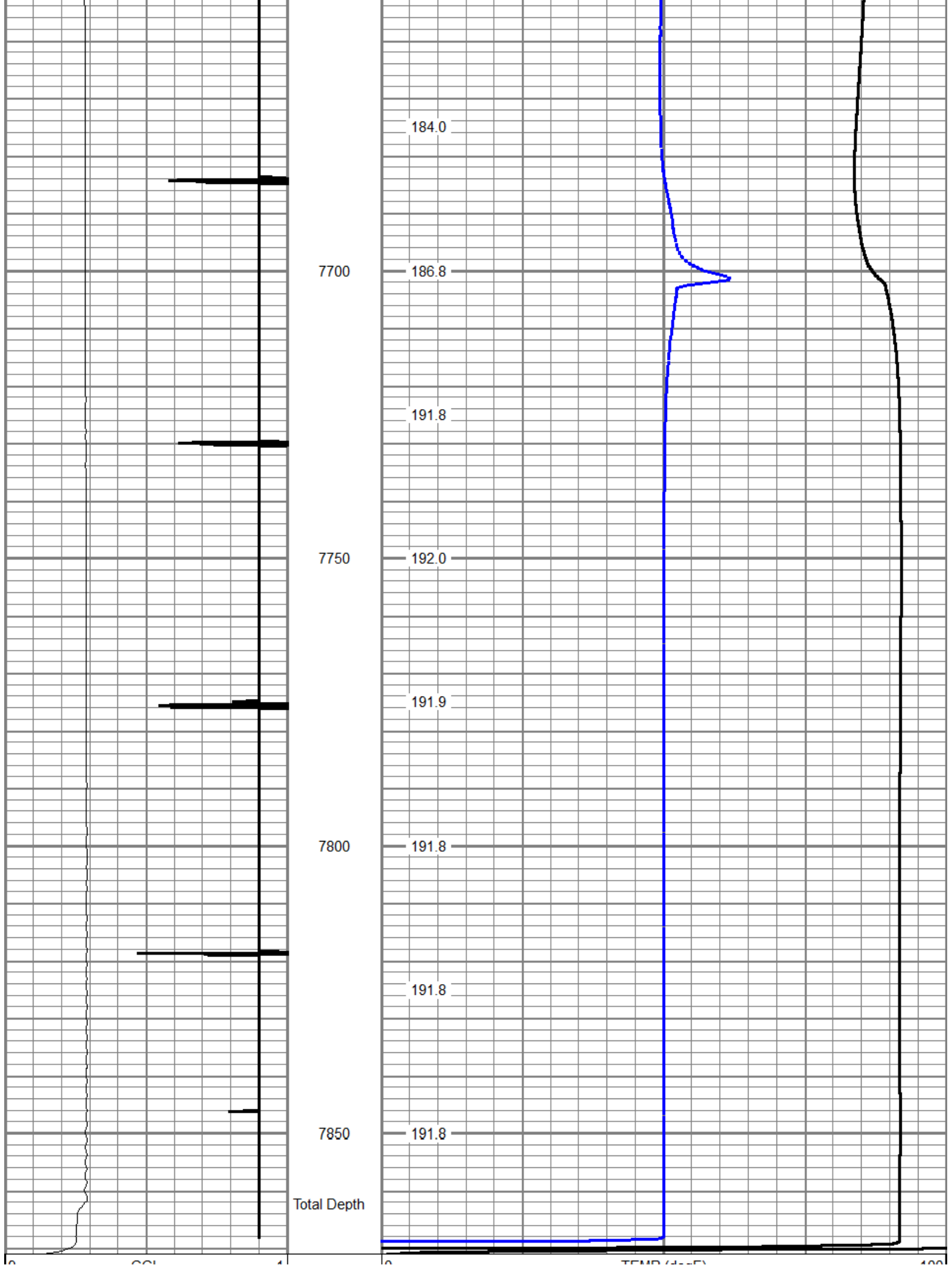
182.3

182.2

181.5

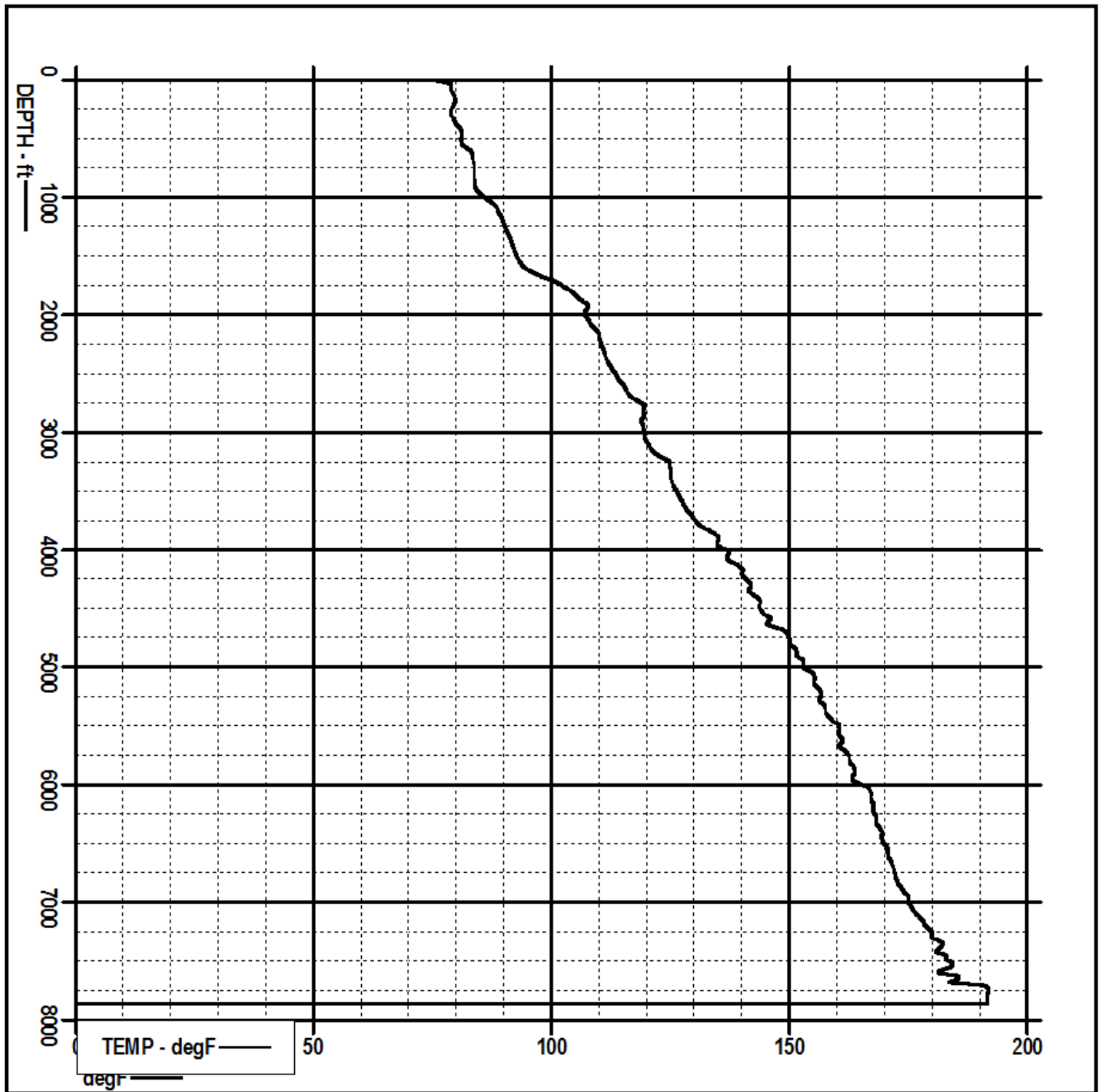
181.0





CCL	-1
LTEN (lb)	4000

TEMP (degF)	100
DTMP (degF)	5
TEMP (degF)	



Company ANTERO RESOURCES CORP.
 Well GENTRY B2
 Field MAMM CREEK
 County GARFIELD
 State COLORADO

