

Well Sign

Date Photographed: 11/07/2010

Photographed By: D. Slaugh

NAD 83 - Decimal Degrees

Latitude : 39.401786

Longitude : 107.708989



Access

Date Photographed: 11/19/2010

Photographed By: D. Slaugh

NAD 83 - Decimal Degrees

Latitude : 39.401786

Longitude : 107.708989



EnCana Oil & Gas (USA) Inc.

**Well Pad (K31E) Expansion
SEC. 31, T7S, R92W, 6th P.M.**

*Tri-State
Land Surveying Inc.*
(435) 781-2501
180 North Vernal Ave. Vernal, Utah 84078

DRAWN BY: m.w.

DATE: 11-29-2011

Location

**Garfield County,
Colorado**

COLOR
PHOTOGRAPHS

SHEET
P1
OF 3

Northerly


Date Photographed: 11/07/2010

Photographed By: D. Slauch

NAD 83 - Decimal Degrees

Latitude : 39.401814

Longitude : 107.708981



Easterly


Date Photographed: 11/07/2010

Photographed By: D. Slauch

NAD 83 - Decimal Degrees

Latitude : 39.401917

Longitude : 107.709094



EnCana Oil & Gas (USA) Inc.

**Well Pad (K31E) Expansion
SEC. 31, T7S, R92W, 6th P.M.**

**Tri-State
Land Surveying Inc.**
(435) 781-2501
180 North Vernal Ave. Vernal, Utah 84078

DRAWN BY: m.w.

DATE: 11-29-2011

Location

**Garfield County,
Colorado**

COLOR
PHOTOGRAPHS

SHEET
P2
OF 3

Southerly

Date Photographed: 11/07/2010

Photographed By: D. Slauch

NAD 83 - Decimal Degrees

Latitude : 39.402089

Longitude : 107.708981



Westerly


Date Photographed: 11/07/2010

Photographed By: D. Slauch

NAD 83 - Decimal Degrees

Latitude : 39.401917

Longitude : 107.708844



EnCana Oil & Gas (USA) Inc.

Well Pad (K31E) Expansion
SEC. 31, T7S, R92W, 6th P.M.

*Tri-State
Land Surveying Inc.*
(435) 781-2501
180 North Vernal Ave. Vernal, Utah 84078

DRAWN BY: JAS

DATE: 04-21-2011

Location

Garfield County,
Colorado

COLOR
PHOTOGRAPHS

SHEET
P3
OF 3