

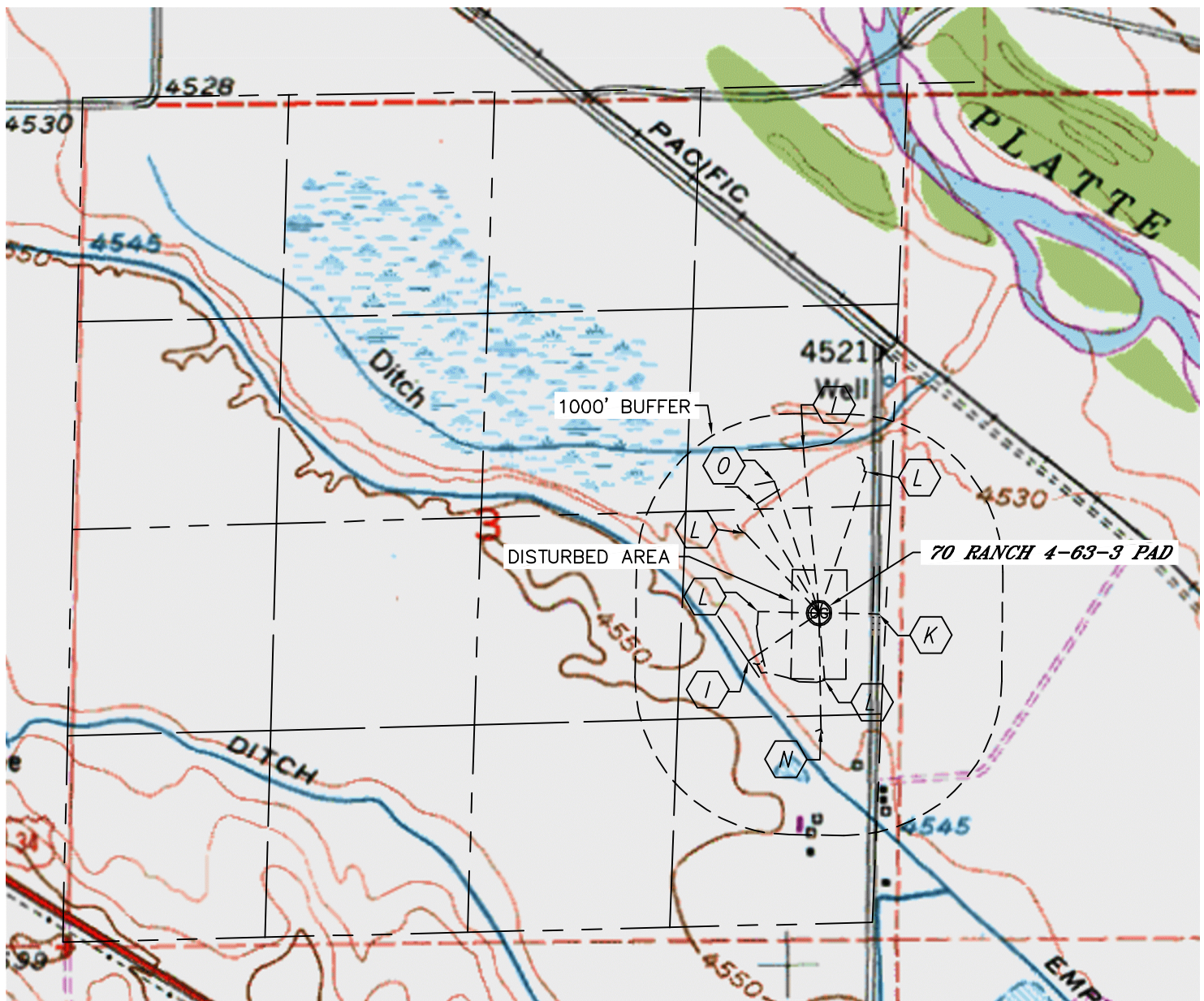







Lat40°, Inc. 1635 Foxtrail Drive, Suite 325 Loveland, CO 970-776-3321

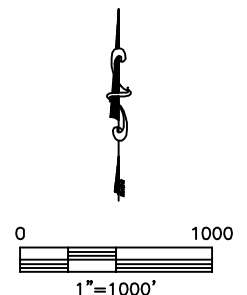
## HYDROLOGY MAP

70 RANCH 4-63-3-32H, 33H, 48H, 49H

SECTION: 3  
TOWNSHIP: 4N  
RANGE: 63W



-  CANAL 548' SW, 1065' N
-  BARROW DITCH 345' E, 385' E
-  DITCH 432' S, 392' W, 696' NW  
804' NW, 952' NE
-  ABOVE GROUND WATER TANK 746' S
-  WET AREA 892' NW



NATURAL DIRECTION OF DRAINAGE ACROSS WELL PAD: NE

DATE: rev.3/22/2012  
PROJECT#: 2011312