J-W WIRELINE COMPANY

GAMMA RAY CEMENT BOND
VDL CCL

Company EAST CHEYENNE GAS STORAGE LLC
Well SCHWAKE # 1
Field WEST PEETZ PROSPECT
County LOGAN
State CO

Company EAST CHEYENNE GAS STORAGE LLC
Well SCHWAKE # 1
Field WEST PEETZ PROSPECT
County LOGAN State CO

Location: API # :

SE SE
SEC 31 TWP 12N RGE 52W

Other Services

Permanent Datum	GL	Elevation
Log Measured From	KB	
Drilling Measured From	KB	

Elevation
K.B.
D.F.
G.L.

Date	JUNE 29, 2010		
Run Number	ONE		
Depth Driller	5262		
Depth Logger	5294		
Bottom Logged Interval	5292		
Top Log Interval	150		
Open Hole Size			
Type Fluid	WATER		
Density / Viscosity			
Max. Recorded Temp.			
Estimated Cement Top			
Time Well Ready			
Time Logger on Bottom			
Equipment Number	2400		
Location	STERLING		
Recorded By	VAN FRANKE		
Witnessed By	JEFF SCHNEIDER		

Borehole Record				Tubing Record			
Run Number	Bit	From	To	Size	Weight	From	To

Casing Record	Size	Wgt/Ft	Top	Bottom
Surface String				
Prot. String				
Production String				
Liner				

<<< Fold Here >>>

All interpretations are opinions based on inferences from electrical or other measurements and we cannot and do not guarantee the accuracy or correctness of any interpretation, and we shall not, except in the case of gross or willful negligence on our part, be liable or responsible for any loss, costs, damages, or expenses incurred or sustained by anyone resulting from any interpretation made by any of our officers, agents or employees. These interpretations are also subject to our general terms and conditions set out in our current Price Schedule.

Comments

Database File:	peetz.db
Dataset Pathname:	merge1
Presentation Format:	cblx
Dataset Creation:	Tue Jun 29 08:29:46 2010
Charted by:	Depth in Feet scaled 1:240

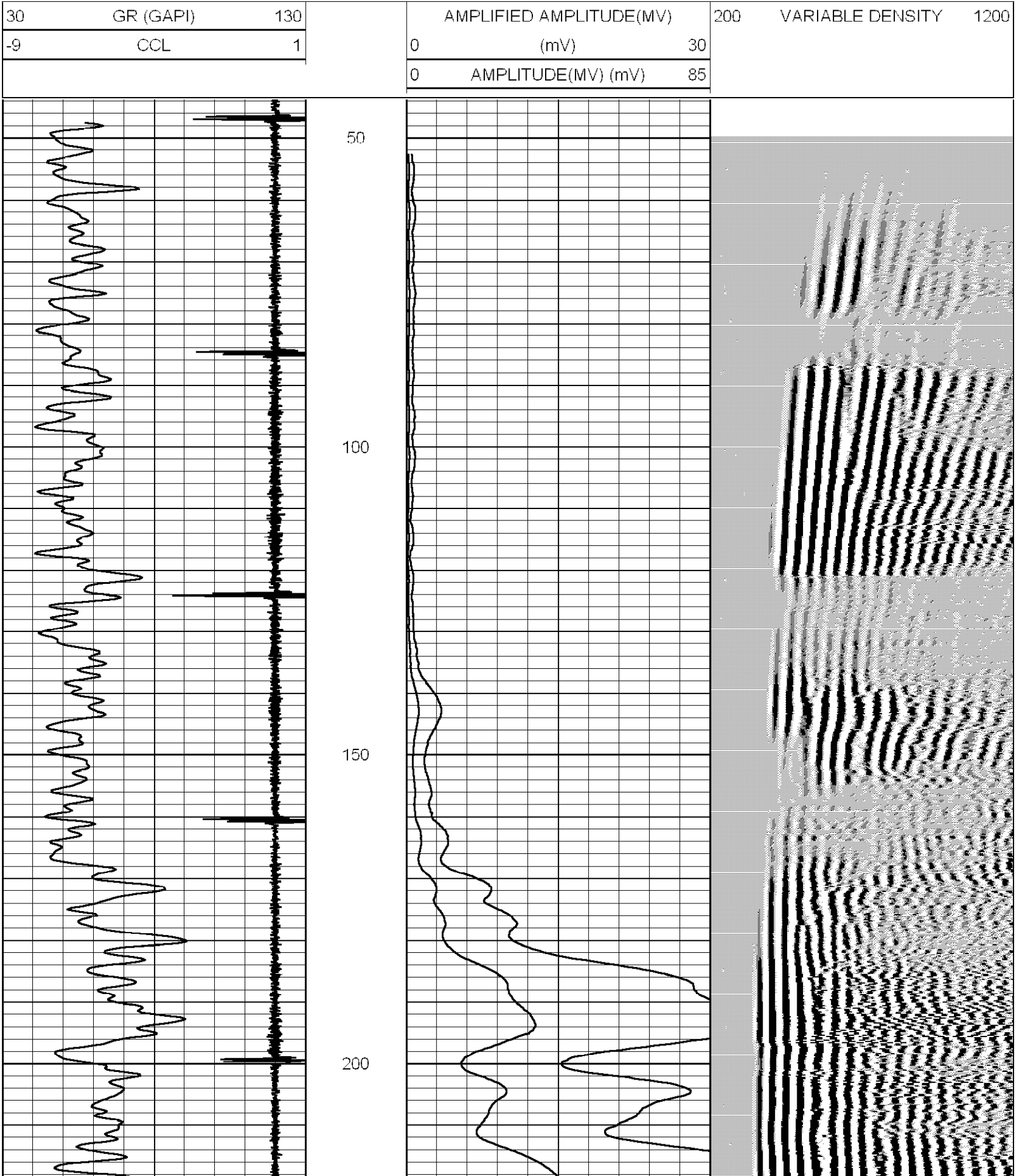

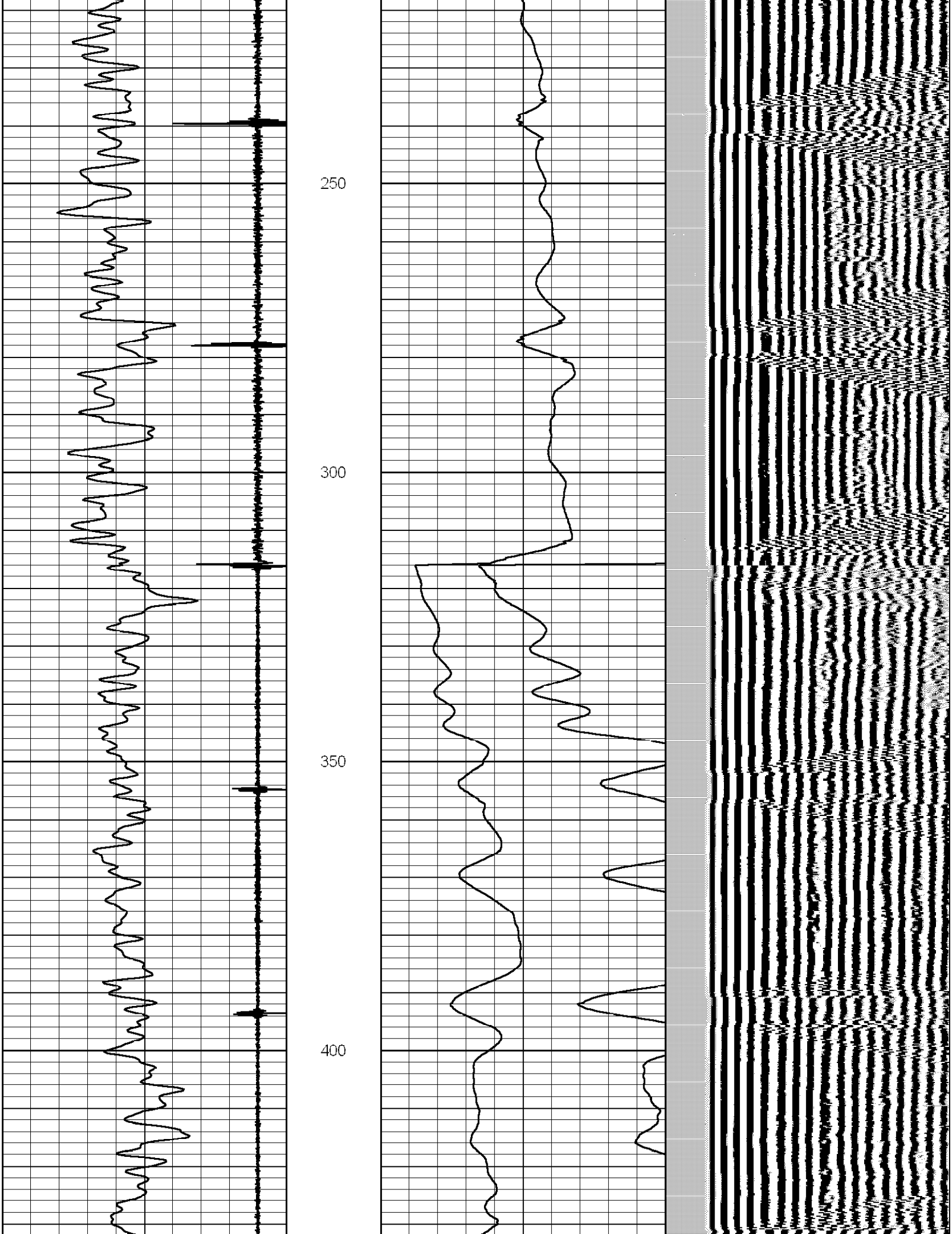

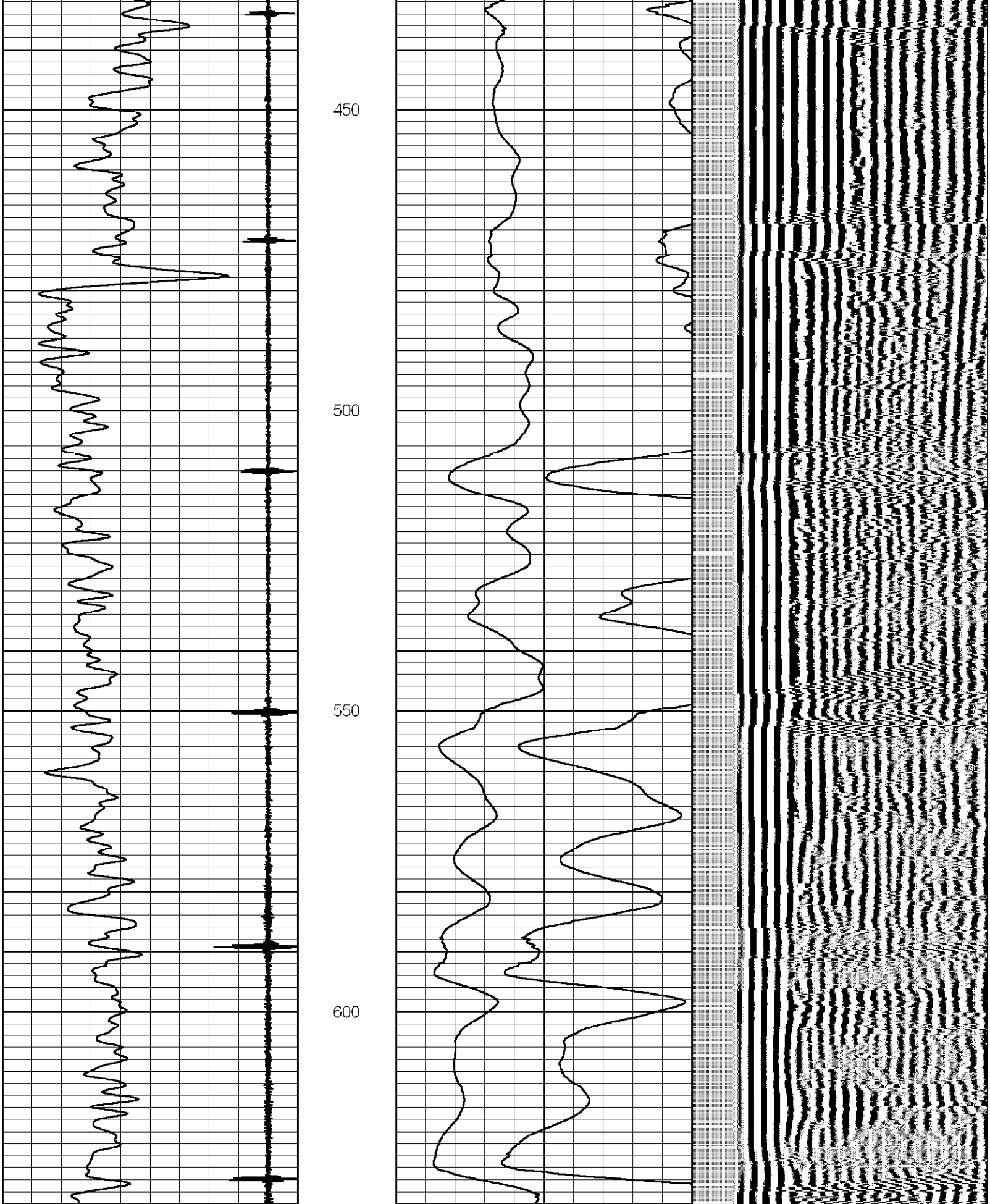

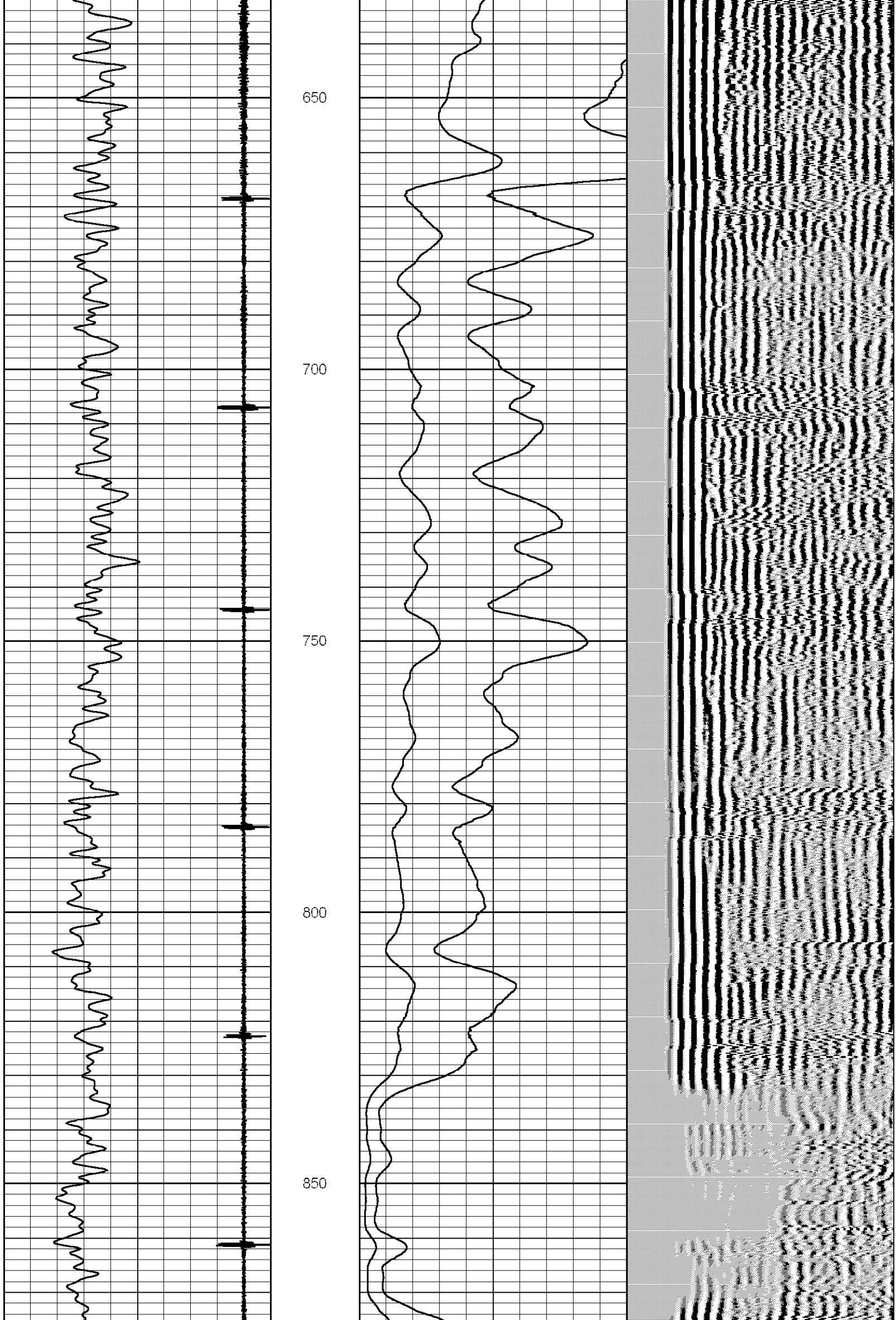

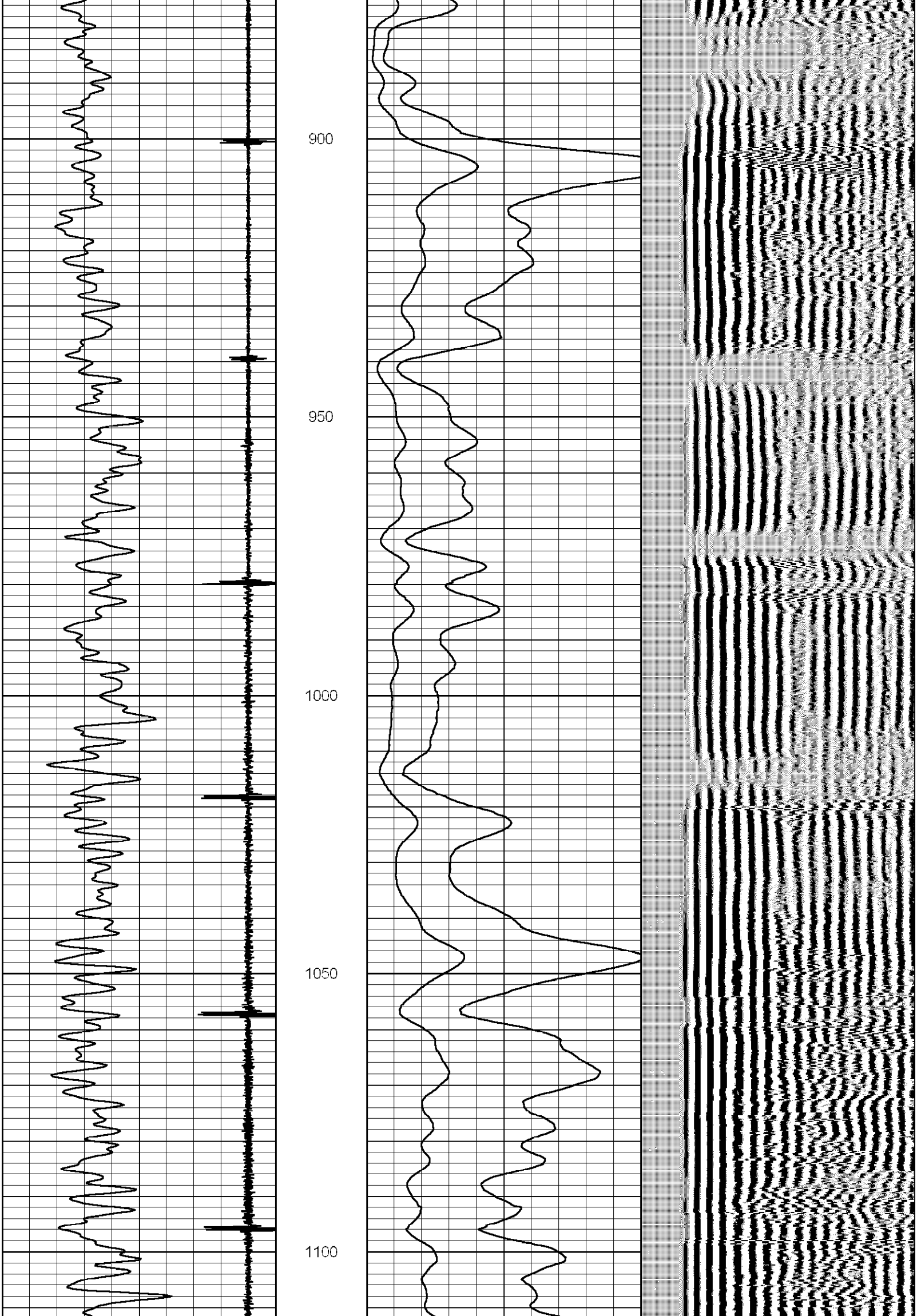

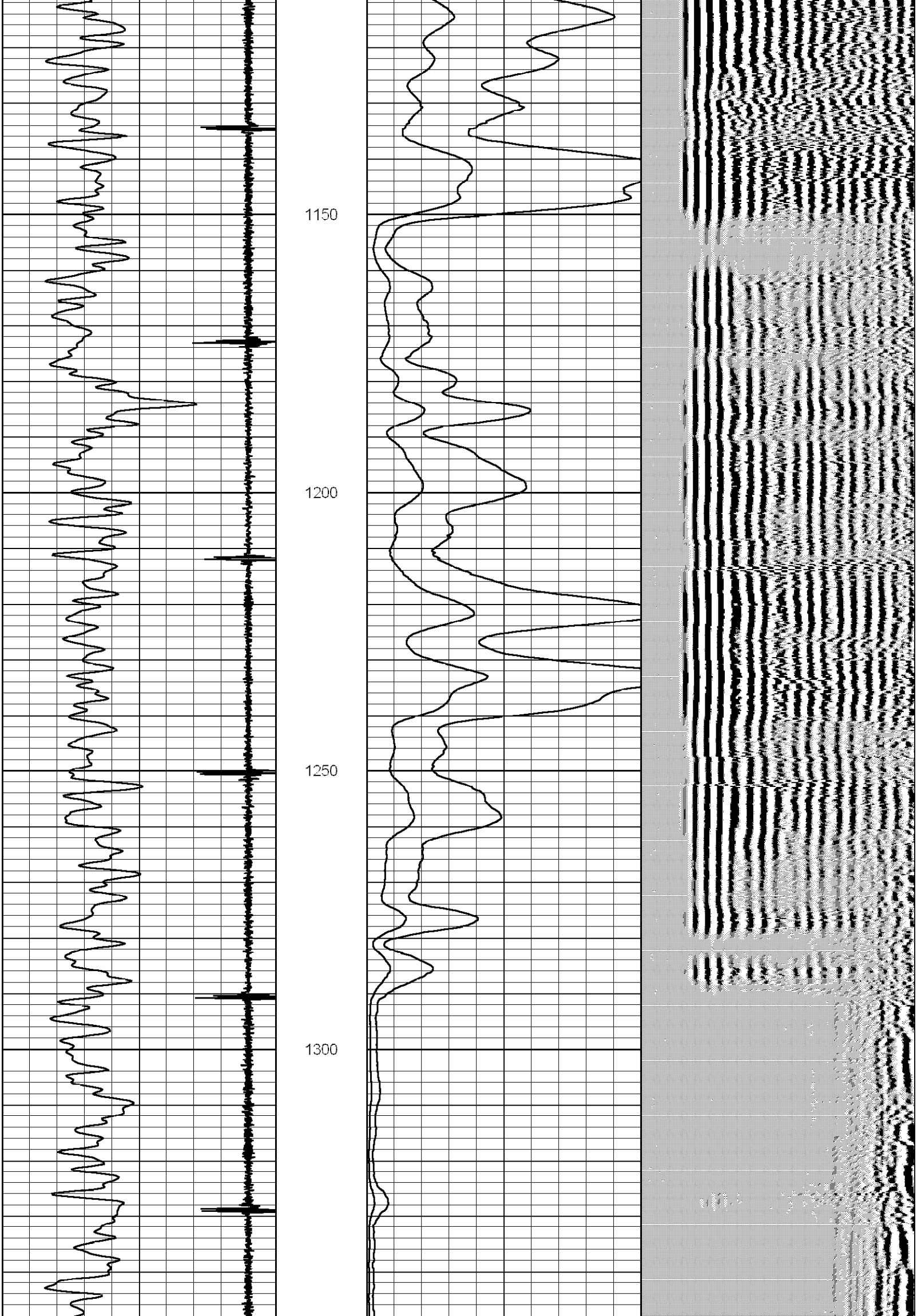

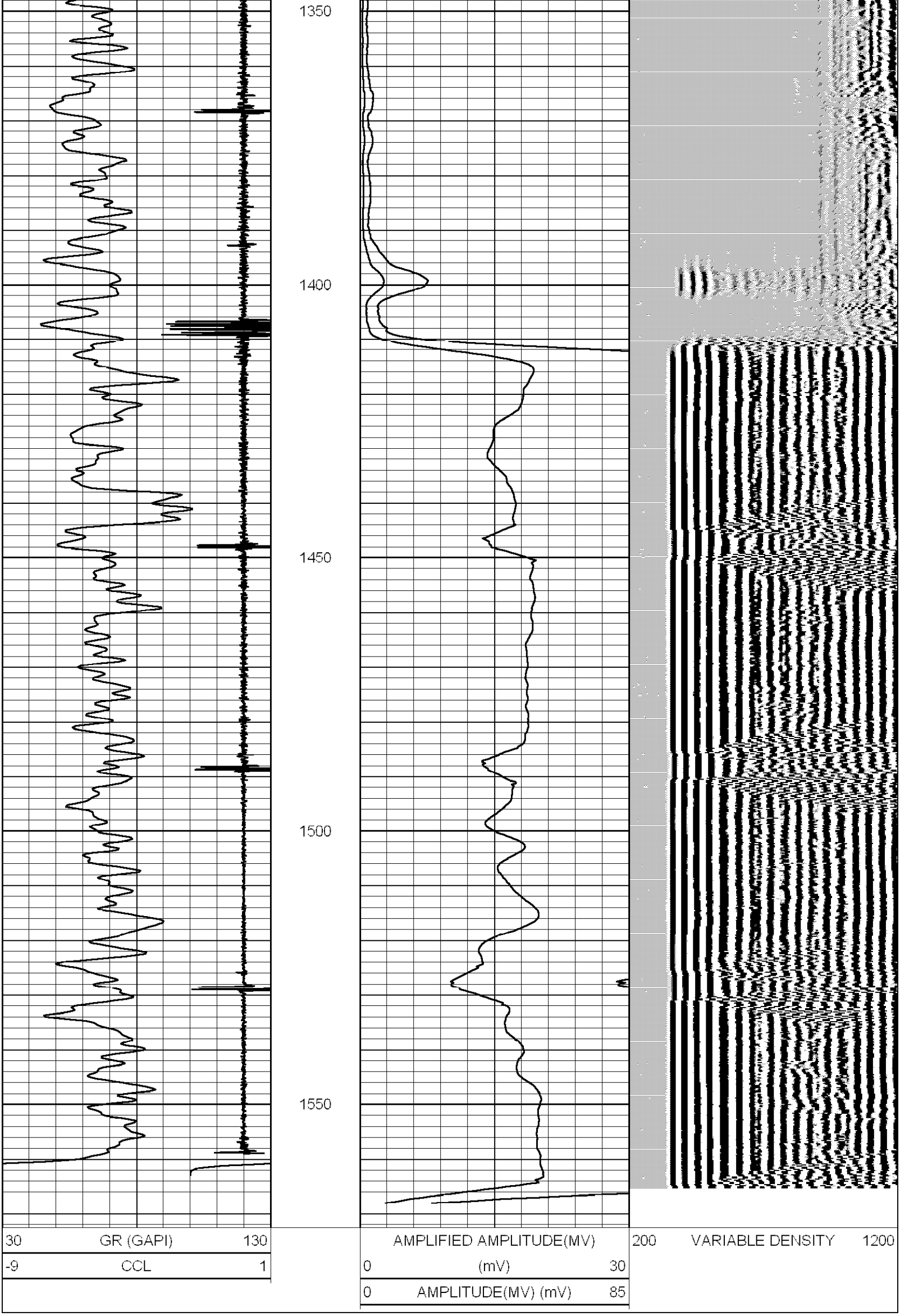

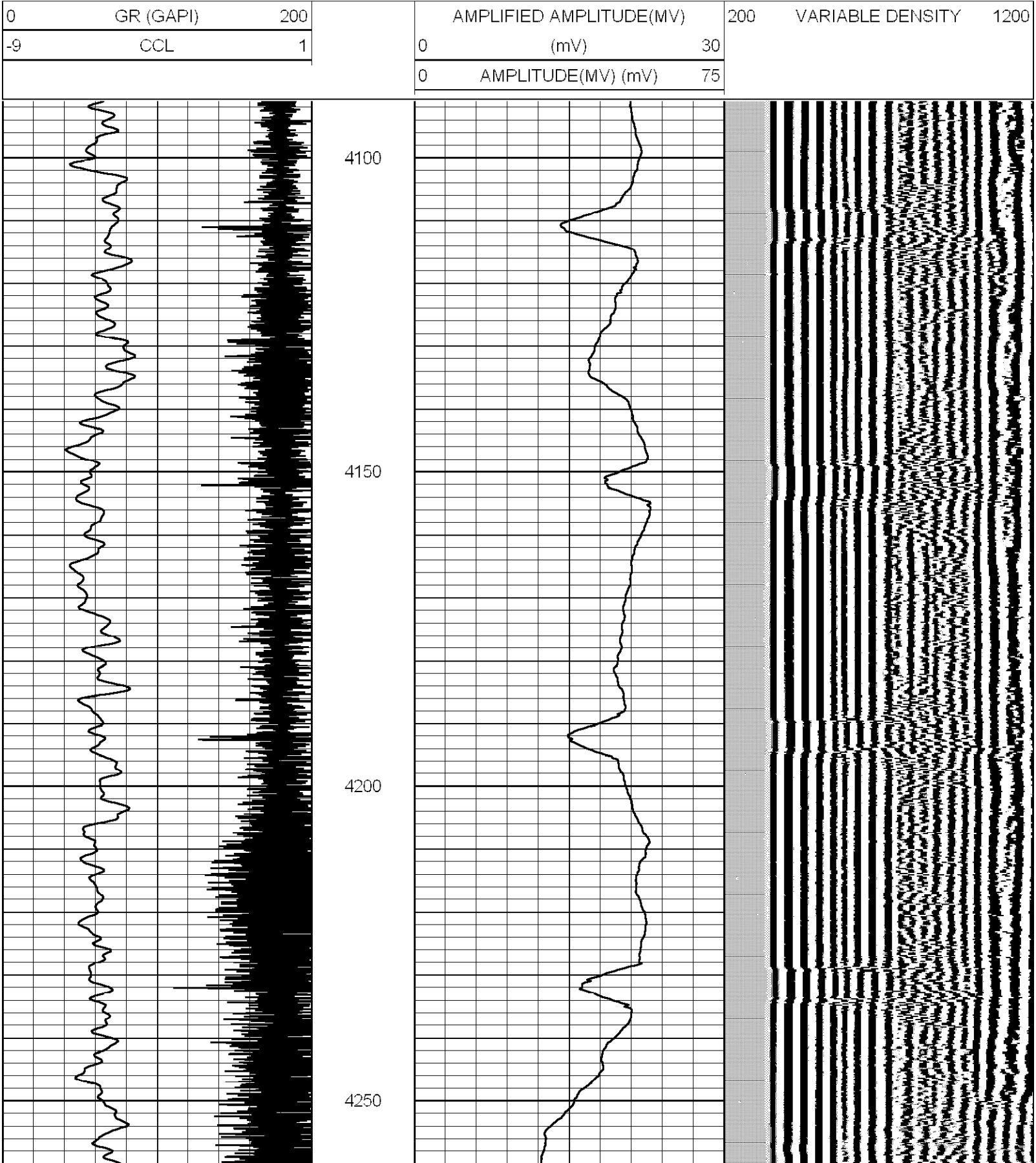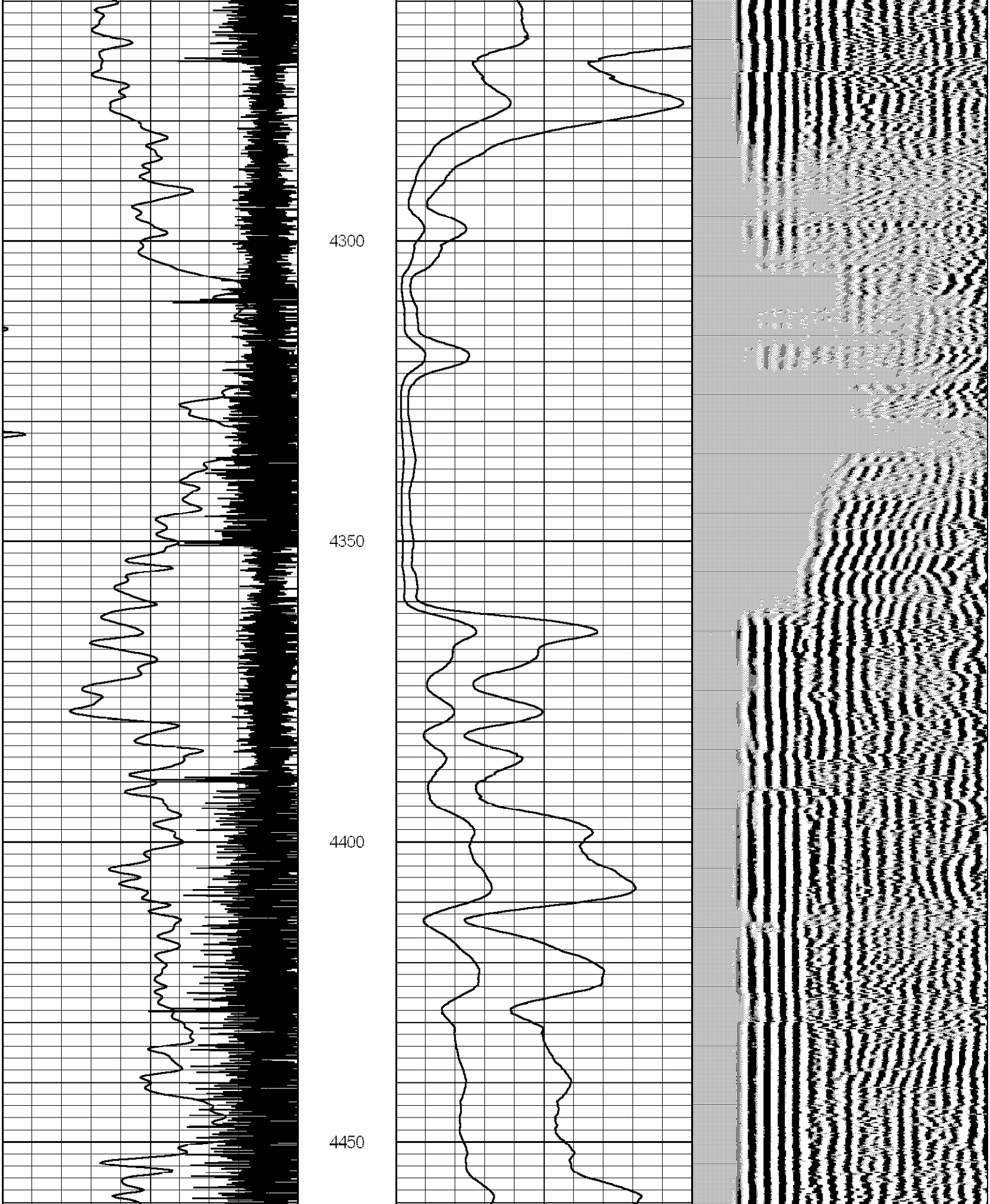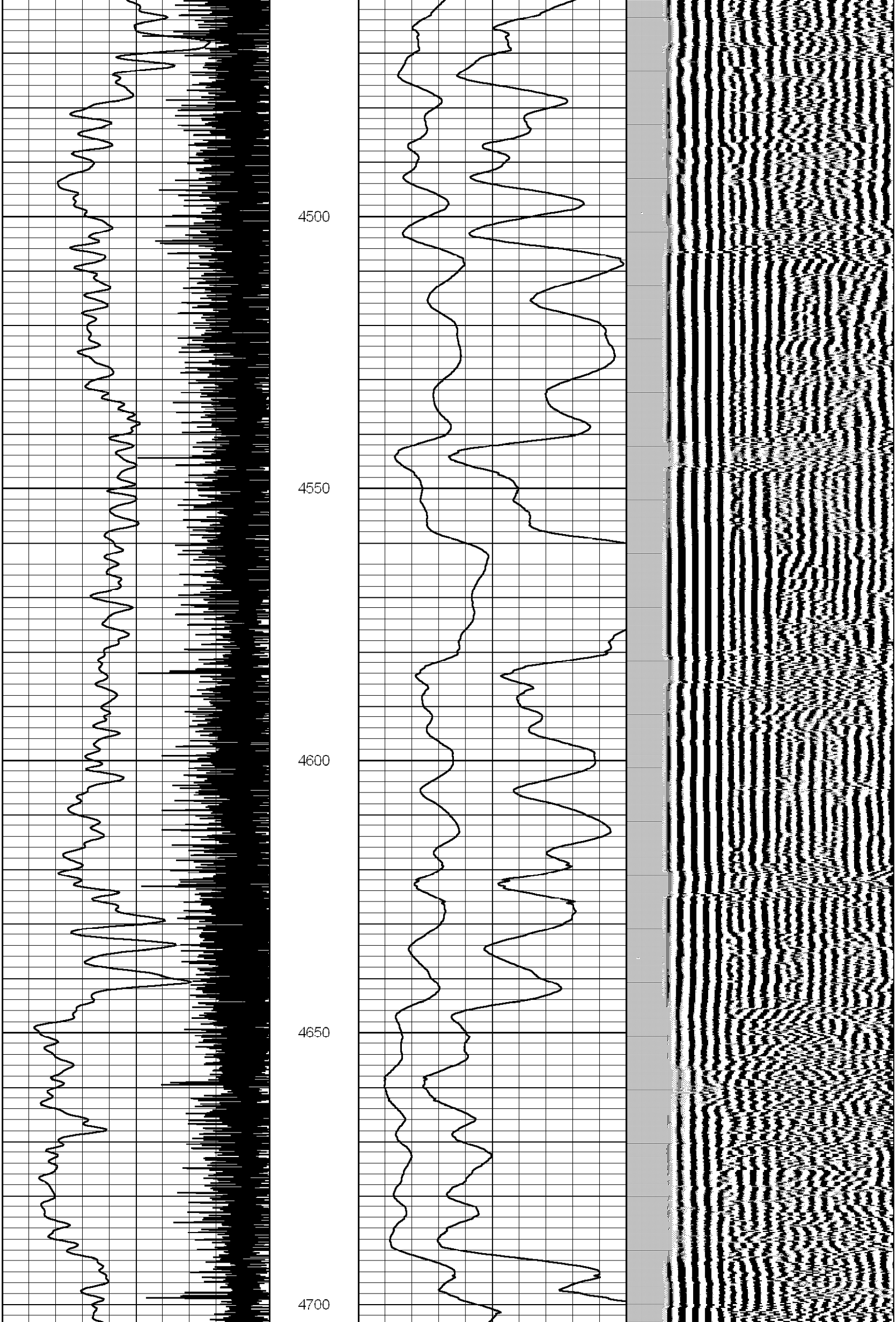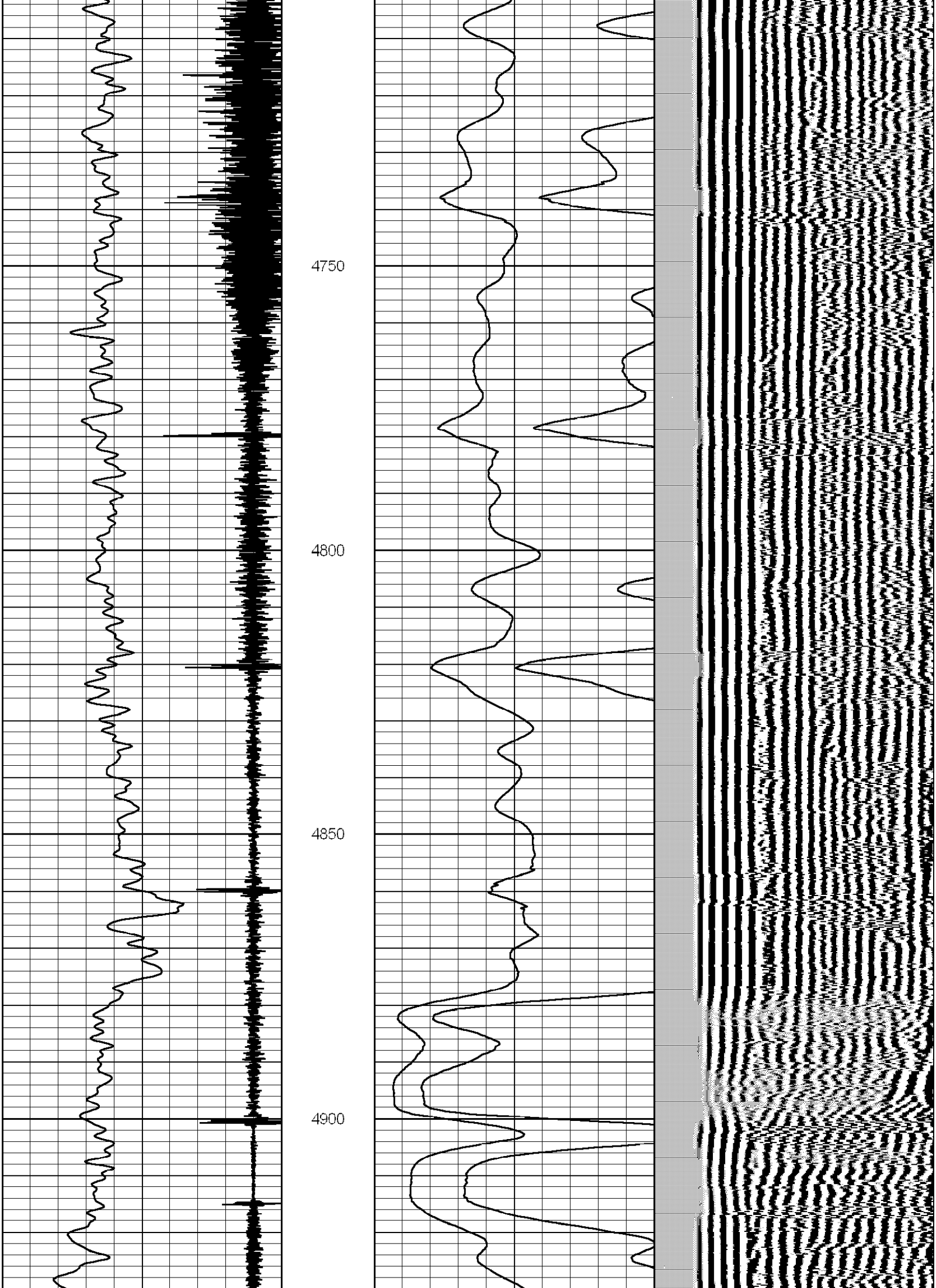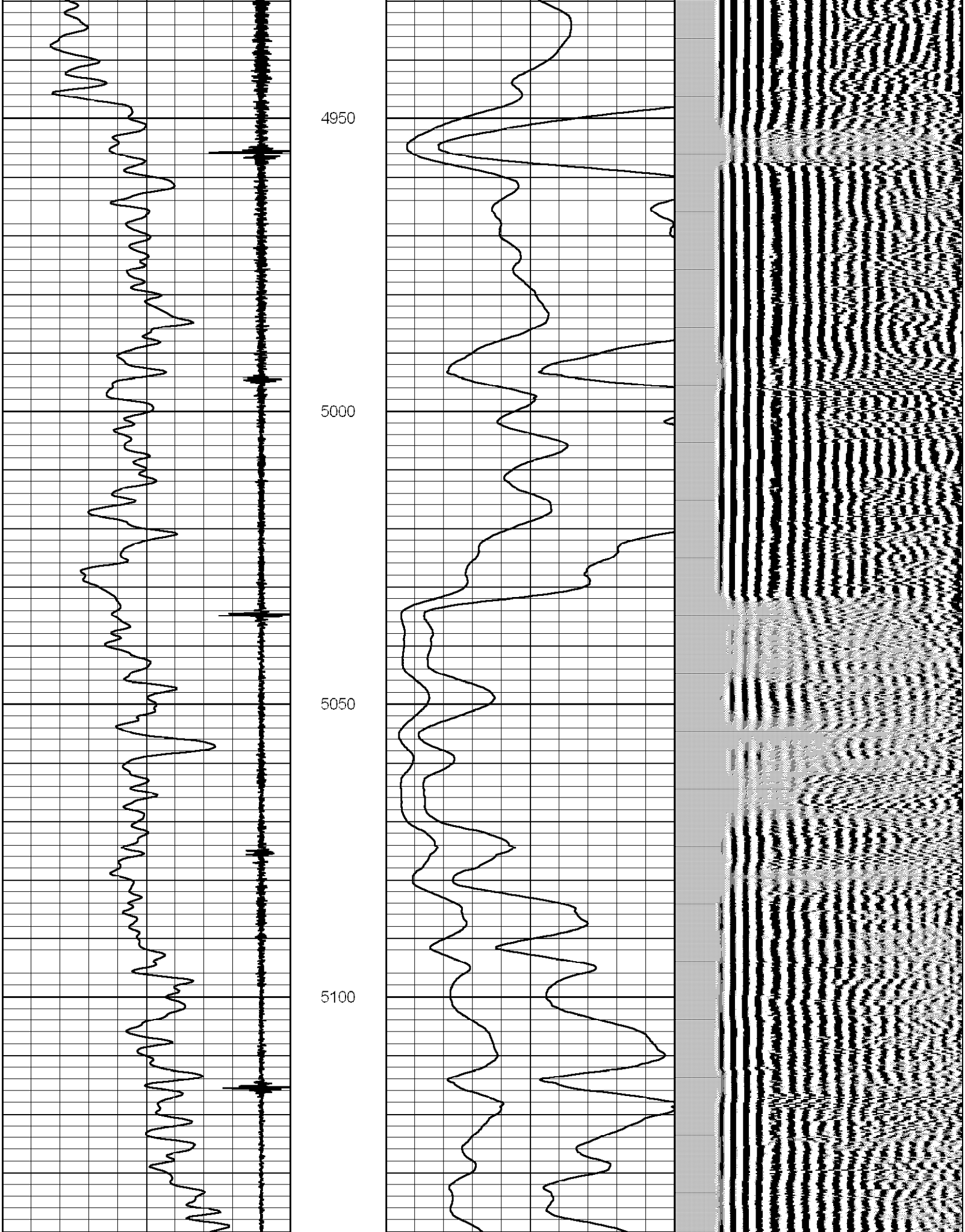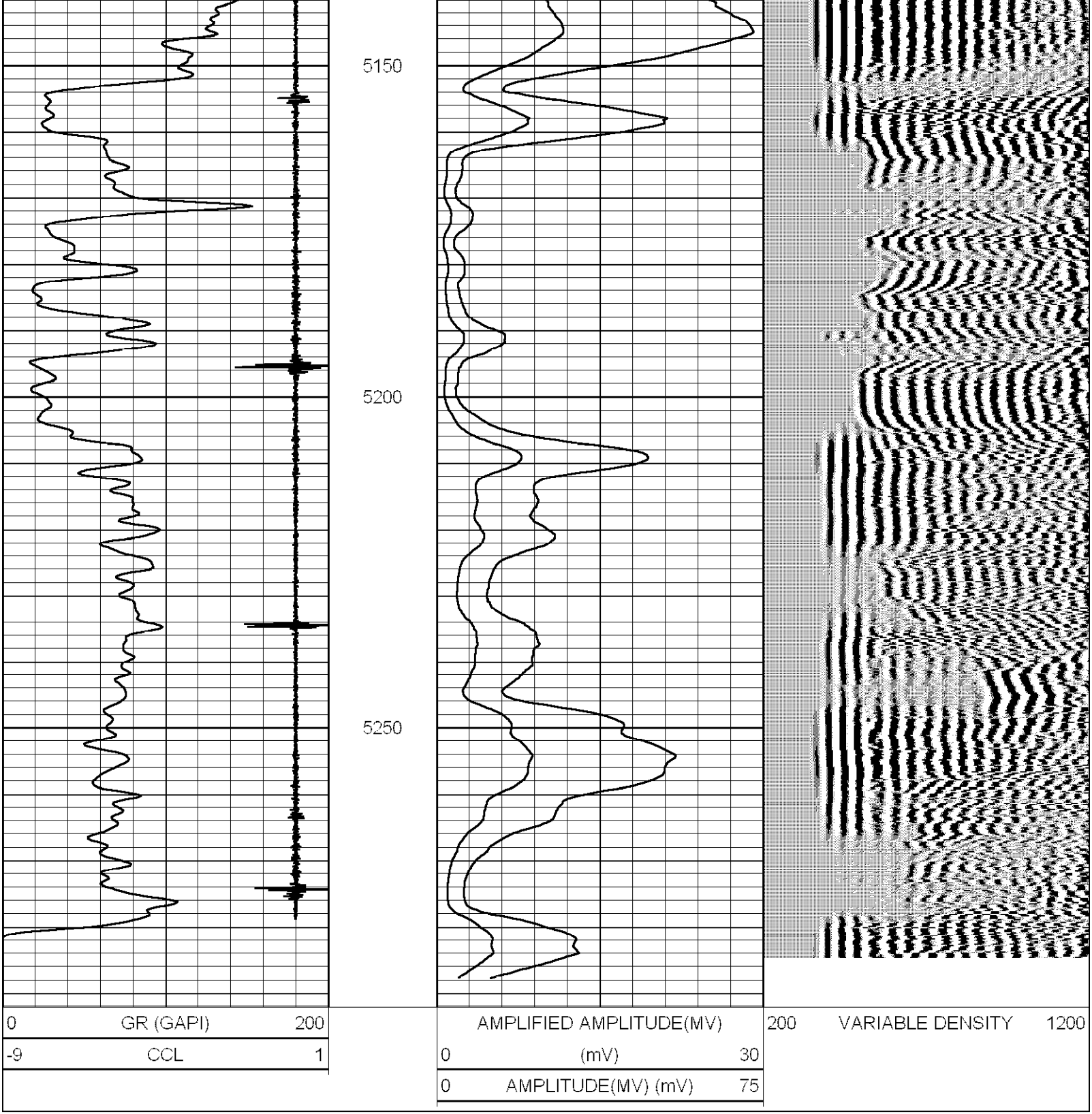Database File:	peetz.db
Dataset Pathname:	pass2
Presentation Format:	cblx
Dataset Creation:	Tue Jun 29 07:12:39 2010 by Log Std Casedhole 07122
Charted by:	Depth in Feet scaled 1:240