J-W WIRELINE COMPANY

CEMENT BOND
GAMMA-RAY
COLLAR CORRELATION LOG

Company MERCHANT ENERGY PARTNERS LLC
Well D-STRANGE #1
Field
County LOGAN
State COLORADO

Company MERCHANT ENERGY PARTNERS LLC

Well D-STRANGE #1

Field

County LOGAN State COLORADO

Location: API # :

SEC TWP RGE

Other Services

Permanent Datum	GL	Elevation	
Log Measured From	KB		
Drilling Measured From	KB		

Elevation
K.B.
D.F.
G.L.

Date	JULT 15,2010		
Run Number	ONE		
Depth Driller	---		
Depth Logger	5325		
Bottom Logged Interval	5322	1650	
Top Log Interval	4090	350	
Open Hole Size	7 7/8		
Type Fluid	WATER		
Density / Viscosity	---		
Max. Recorded Temp.	---		
Estimated Cement Top	4420	510	
Time Well Ready	ROA		
Time Logger on Bottom	---		
Equipment Number	2833		
Location	STERLING		
Recorded By	PHIL LOPEZ		
Witnessed By	KELLY REINHARDT		

Borehole Record				Tubing Record			
Run Number	Bit	From	To	Size	Weight	From	To

Casing Record	Size	Wgt/Ft	Top	Bottom
Surface String				
Prot. String	5.50			
Production String				
Liner				

<<< Fold Here >>>

All interpretations are opinions based on inferences from electrical or other measurements and we cannot and do not guarantee the accuracy or correctness of any interpretation, and we shall not, except in the case of gross or willful negligence on our part, be liable or responsible for any loss, costs, damages, or expenses incurred or sustained by anyone resulting from any interpretation made by any of our officers, agents or employees. These interpretations are also subject to our general terms and conditions set out in our current Price Schedule.

Comments

THANK YOU FOR CHOOSING JW WIRELINE
LOG NOT CORRELATED TO OPEN HOLE LOG
TOOL ZEROED AT GROUND LEVEL
PASS RUN UNDER PRESSURE

Database File: d-strange #1.db
Dataset Pathname: pass6
Presentation Format: cblx
Dataset Creation: Thu Jul 15 12:42:54 2010 by Log Std Casedhole 07122
Charted by: Depth in Feet scaled 1:240

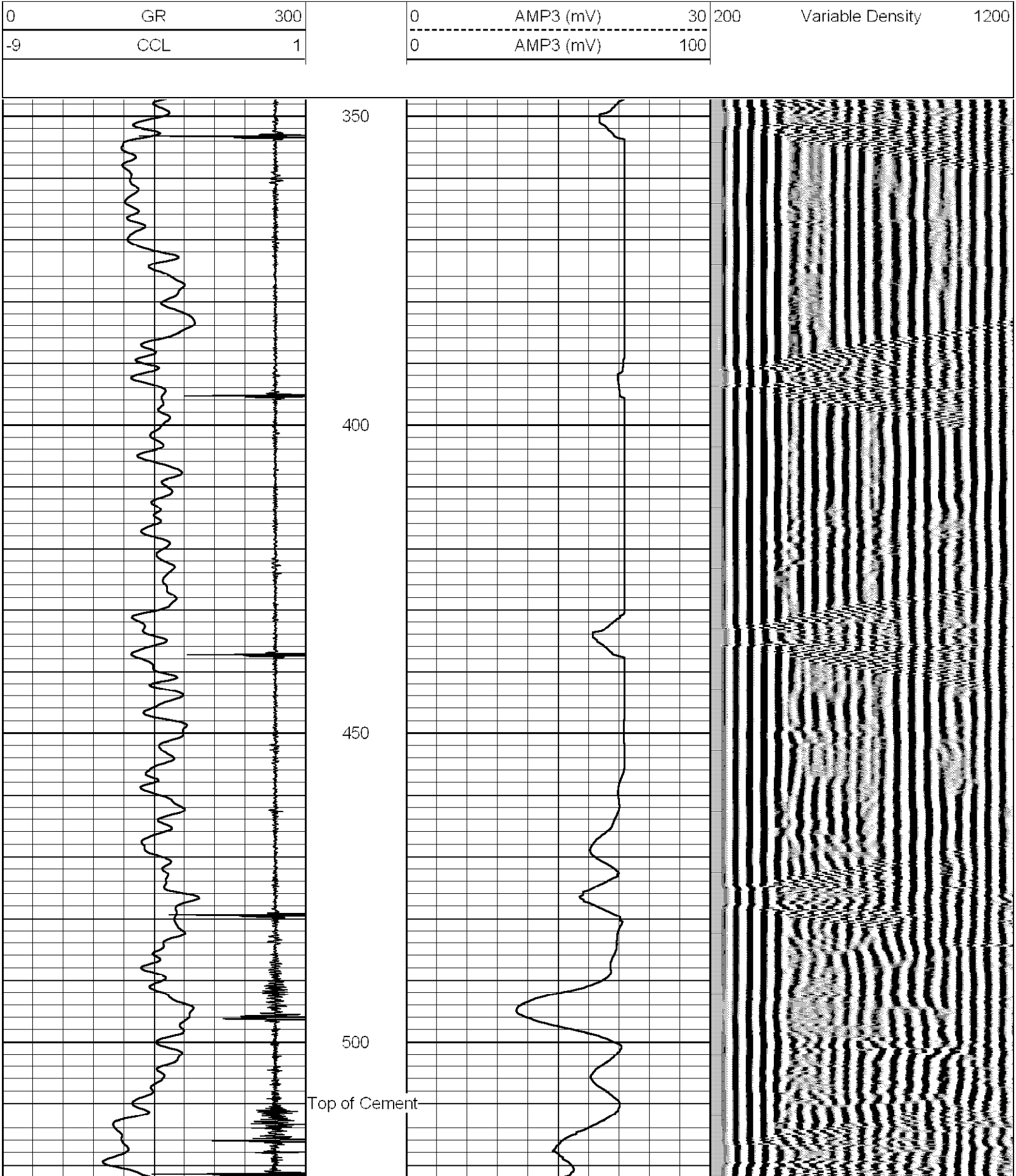

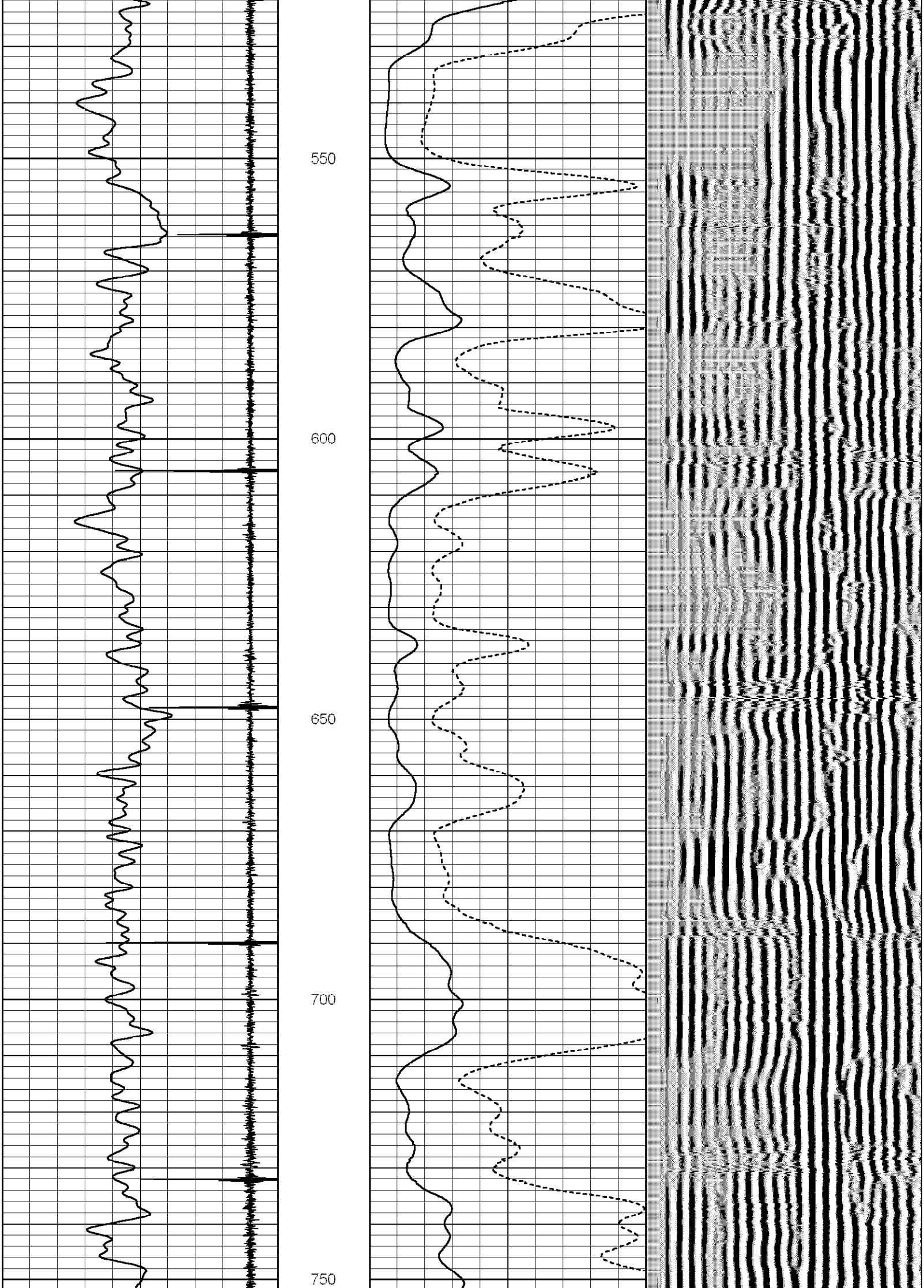

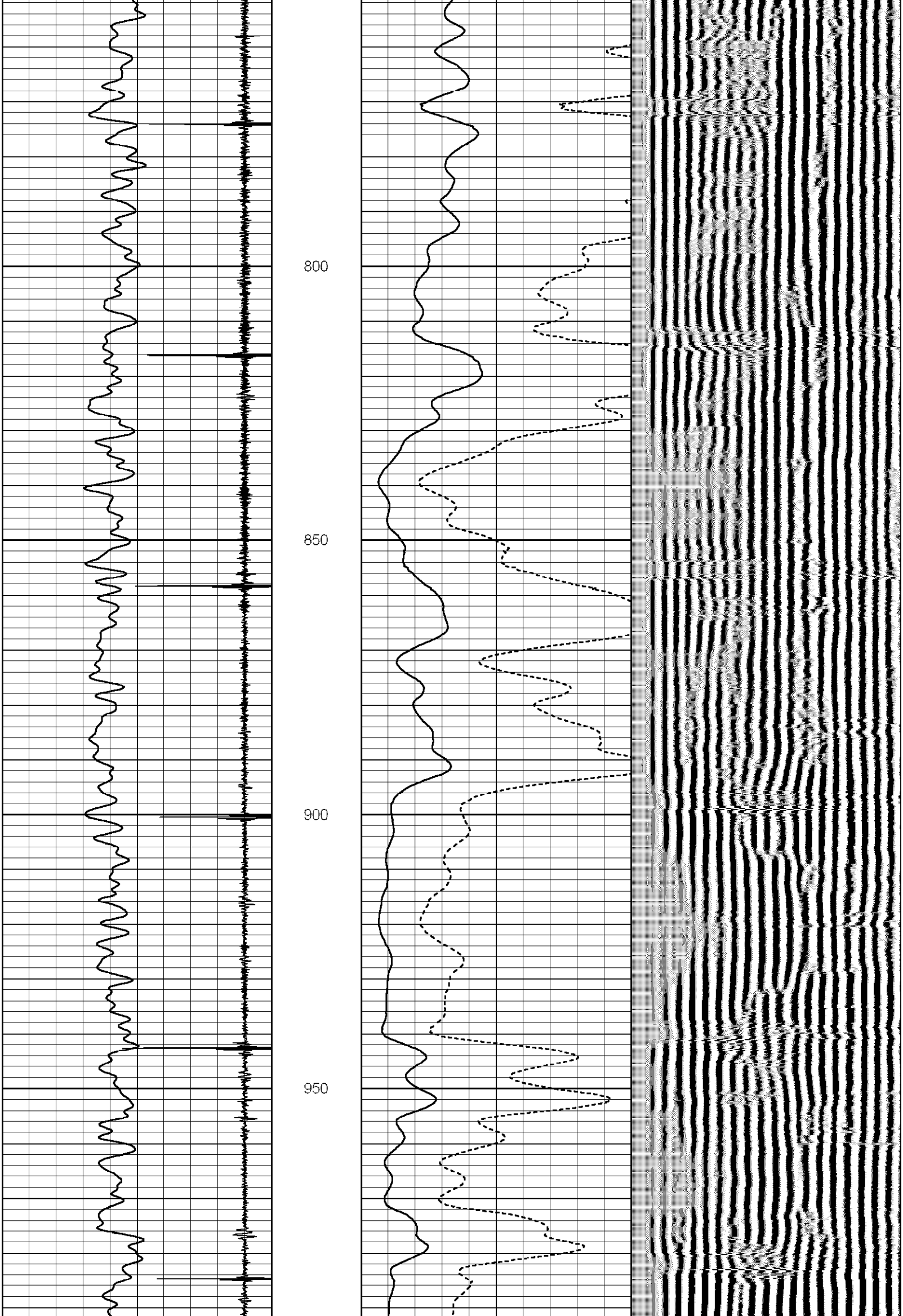

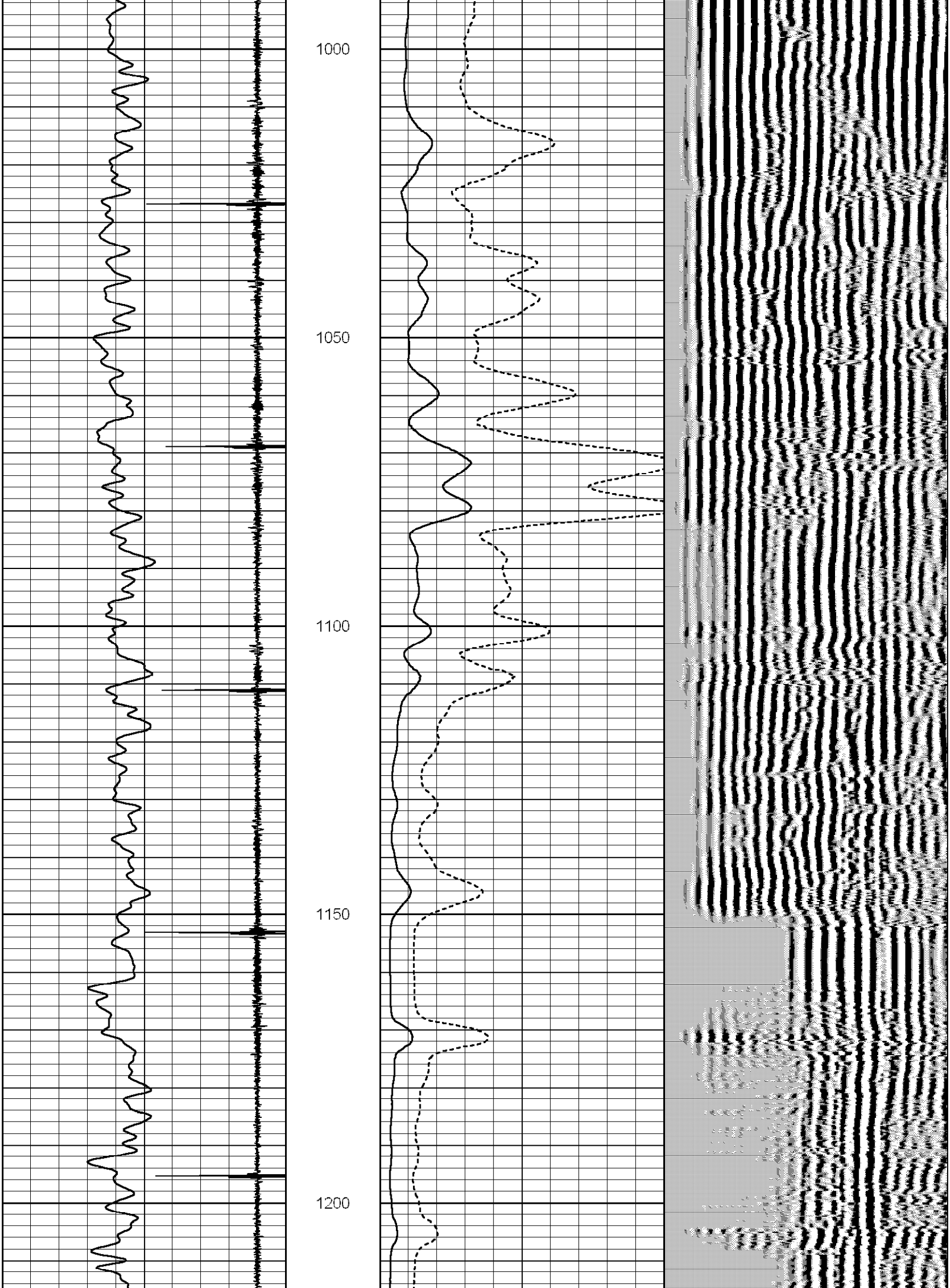

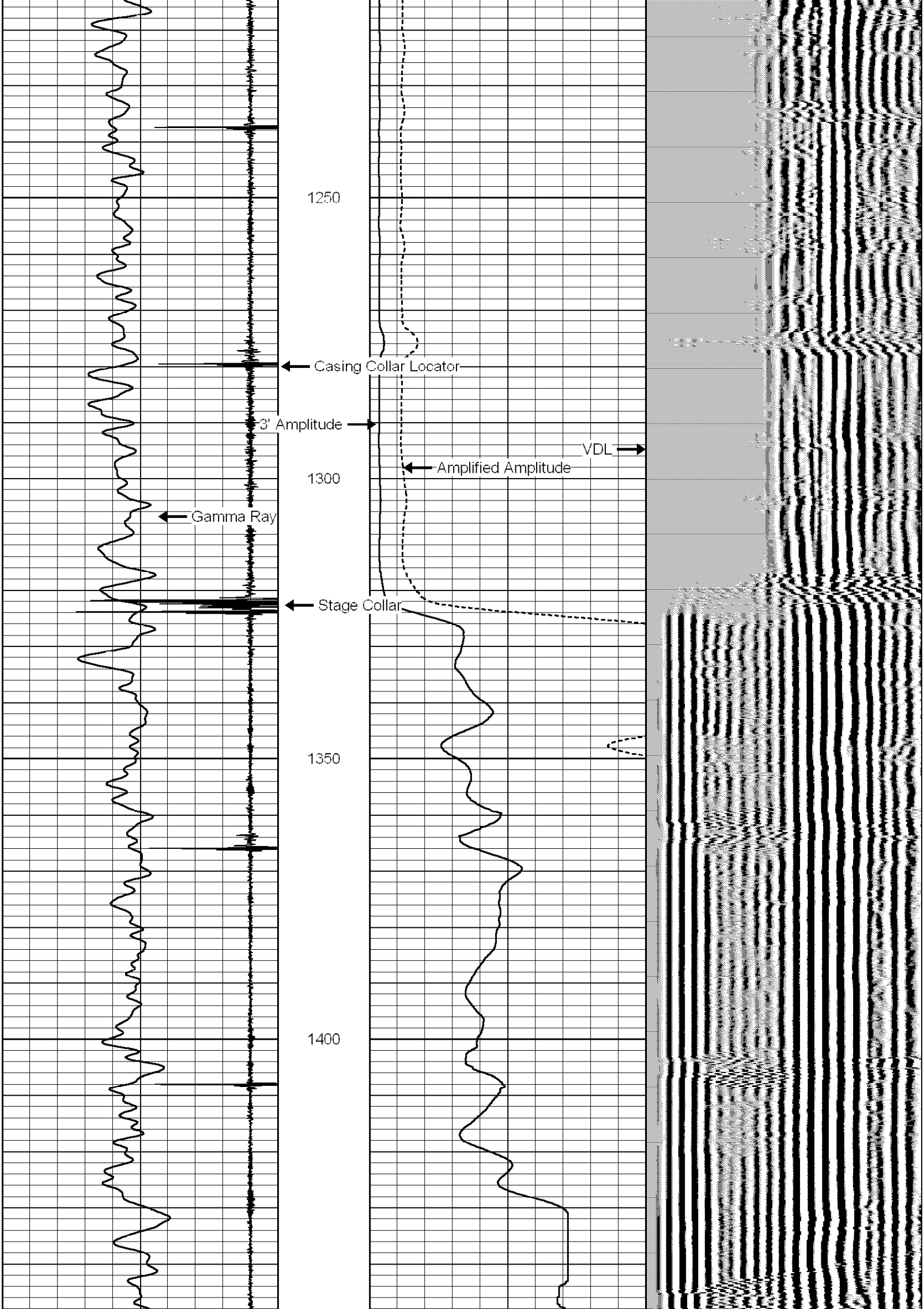

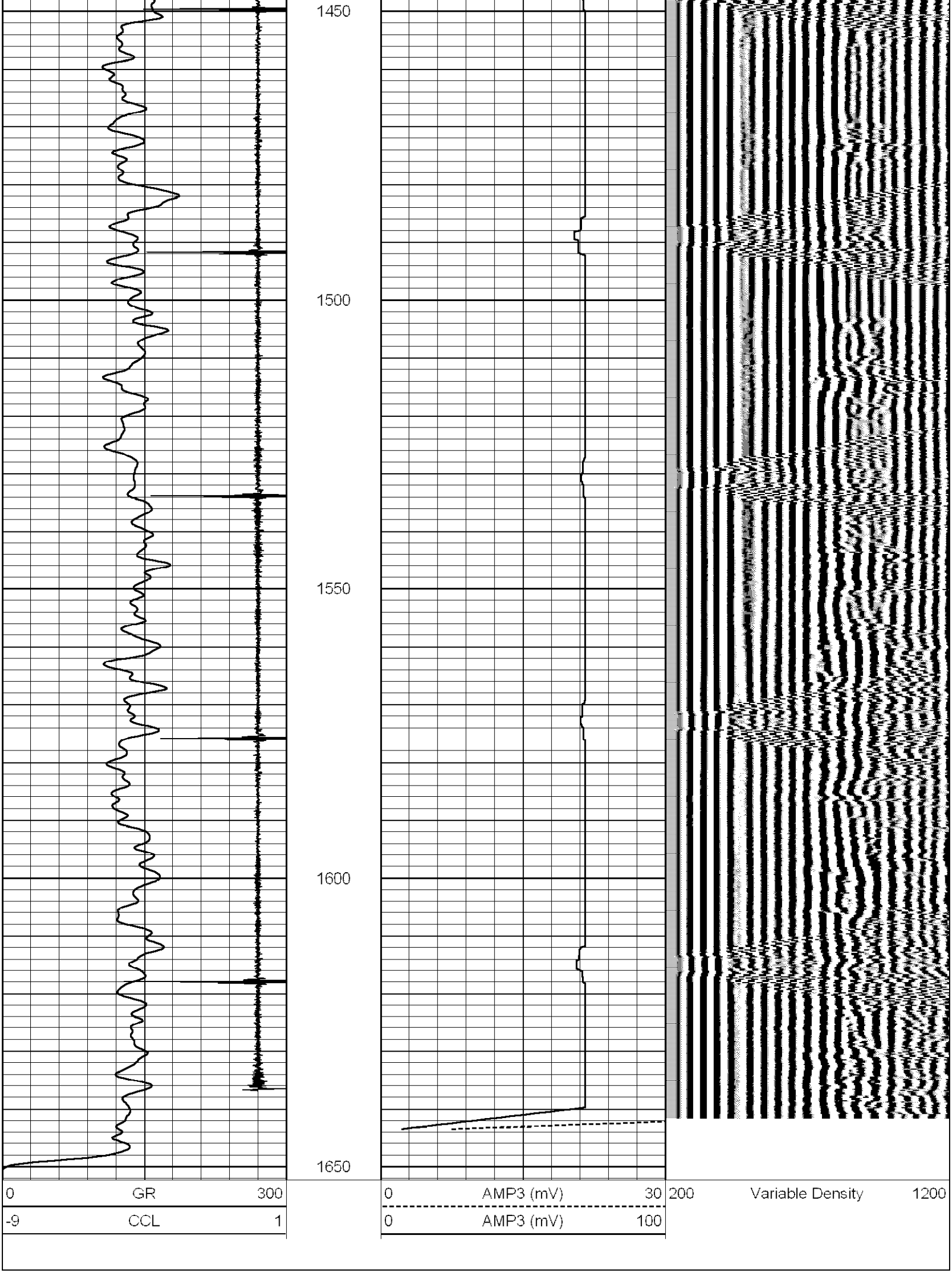

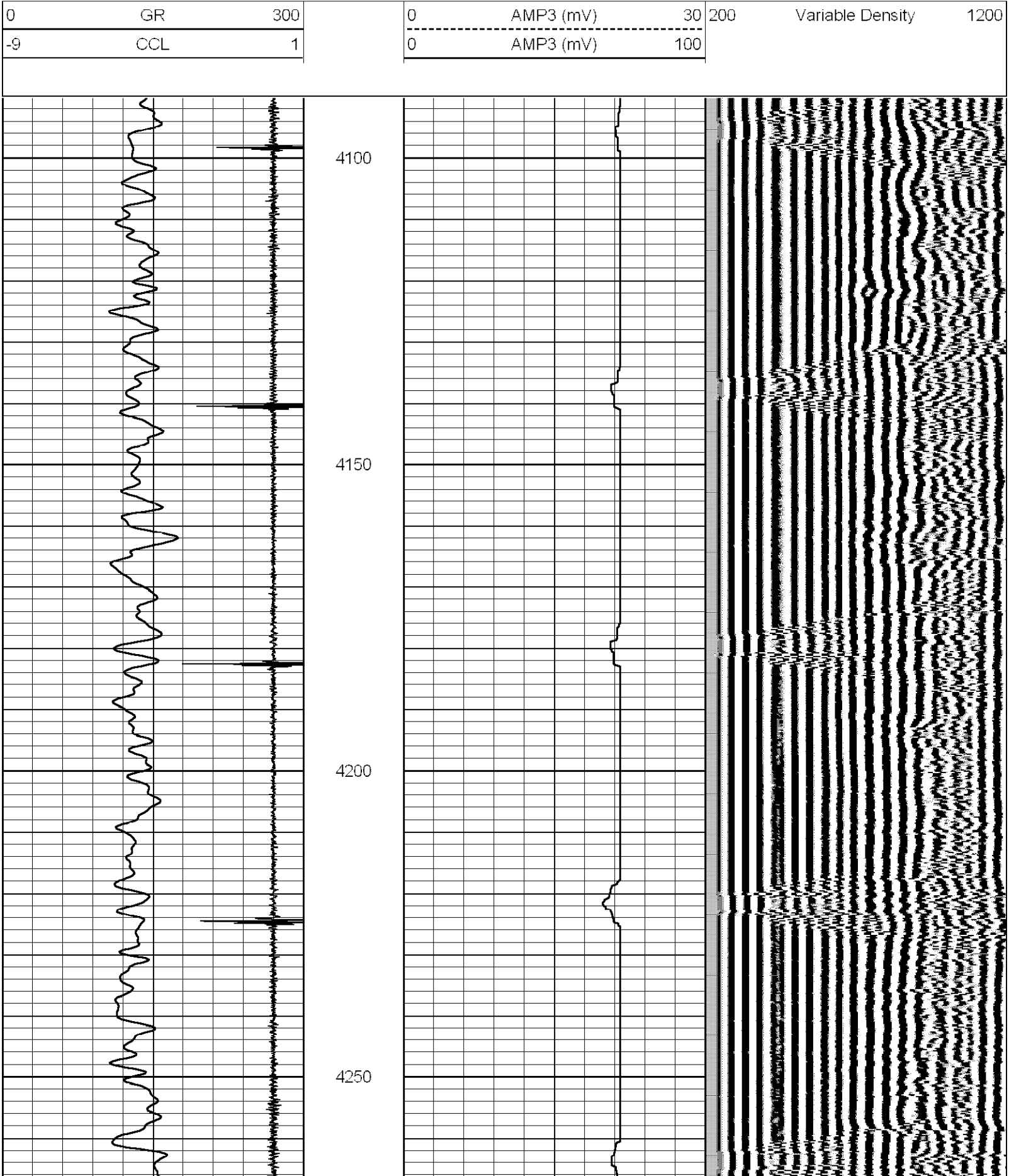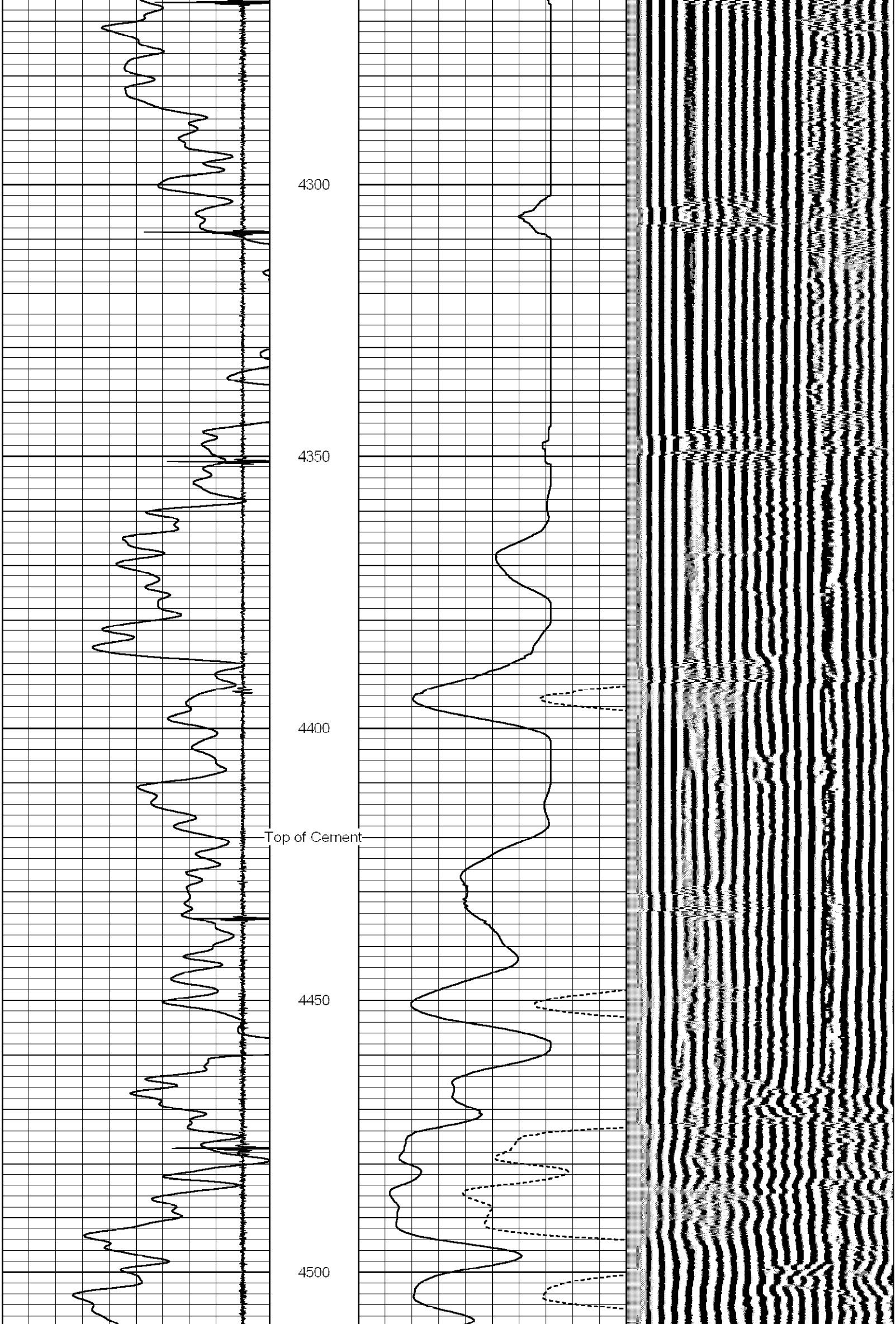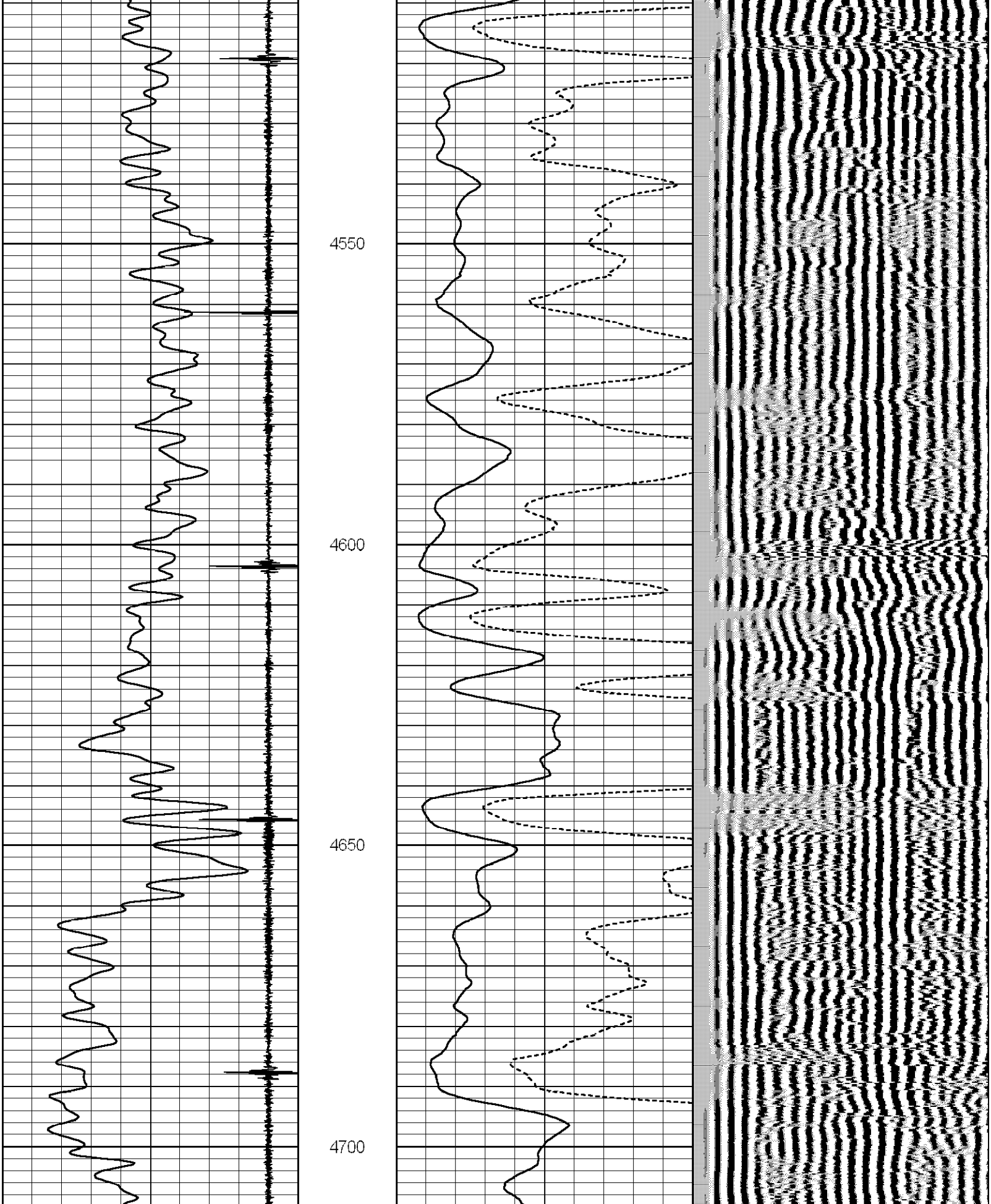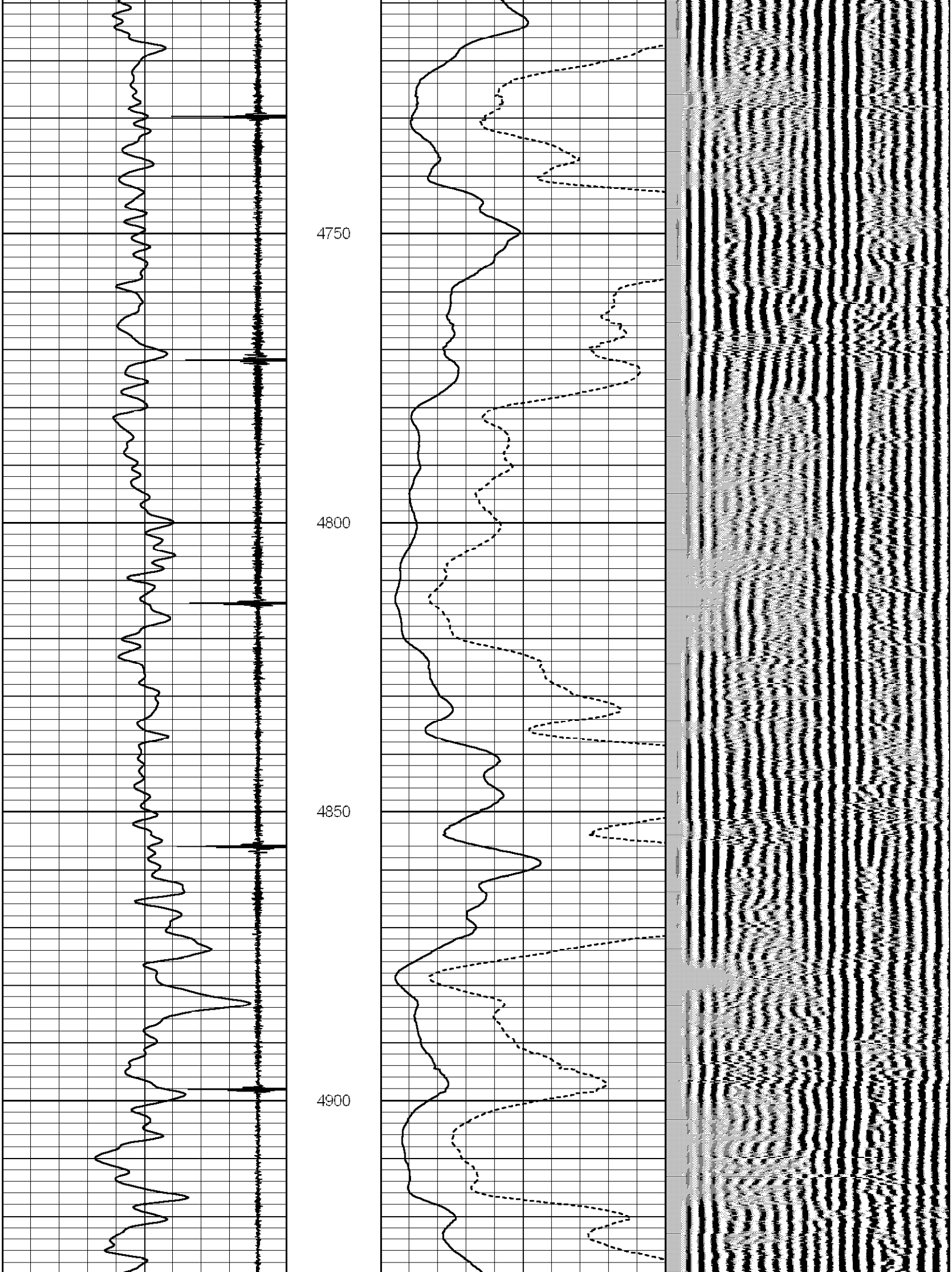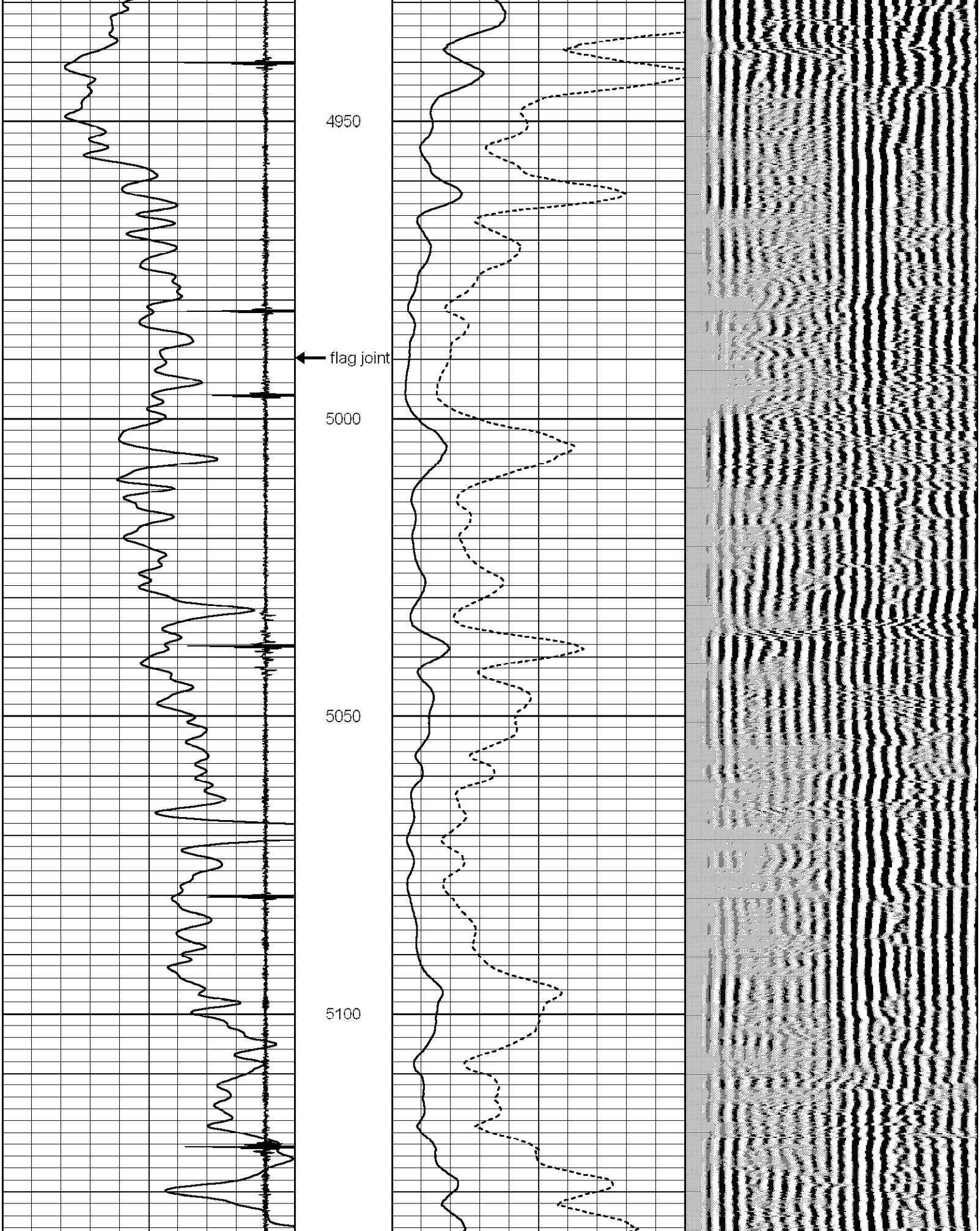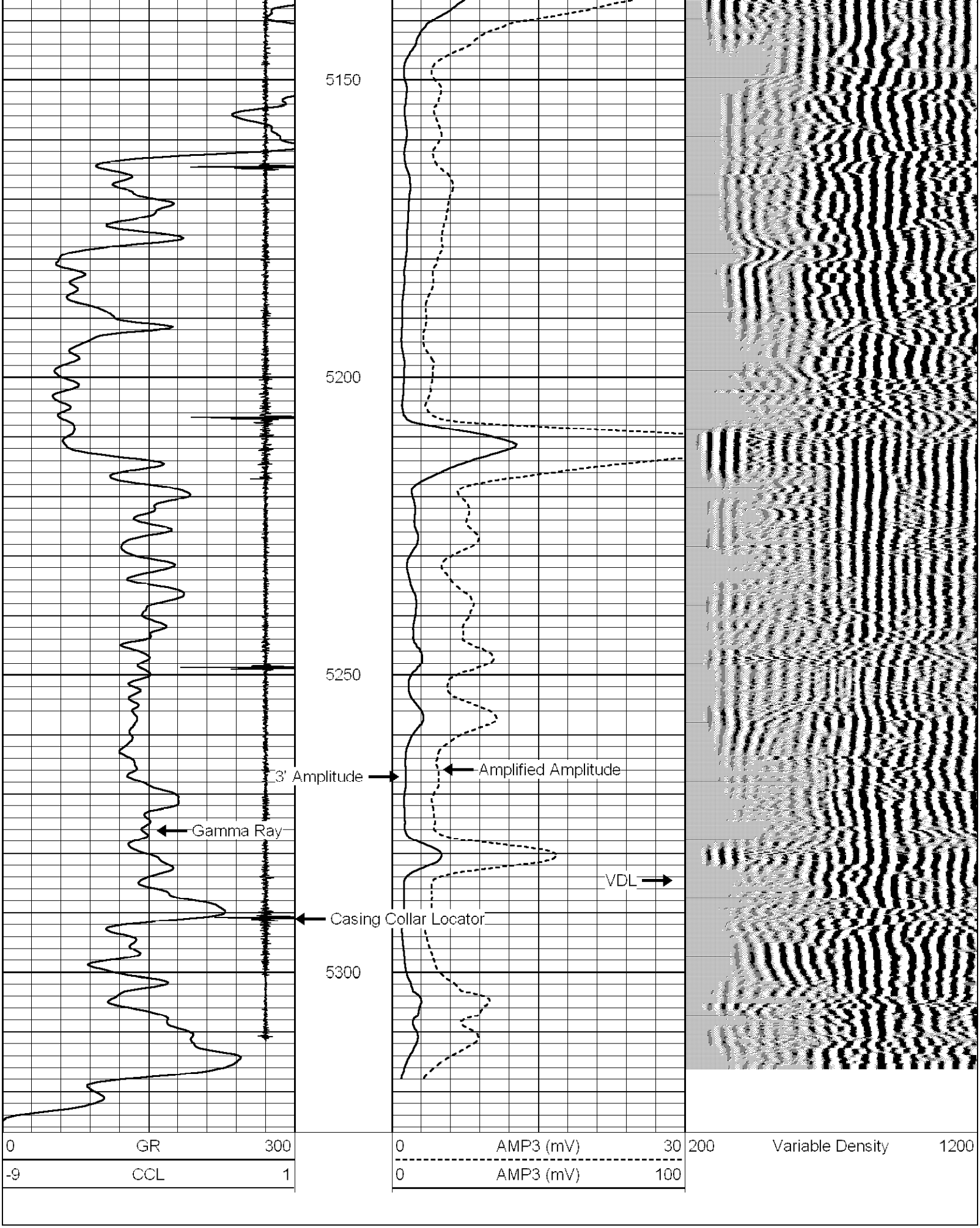Database File: d-strange #1.db
Dataset Pathname: pass5
Presentation Format: cblx
Dataset Creation: Thu Jul 15 12:03:55 2010 by Log Std Casedhole 07122
Charted by: Depth in Feet scaled 1:240