

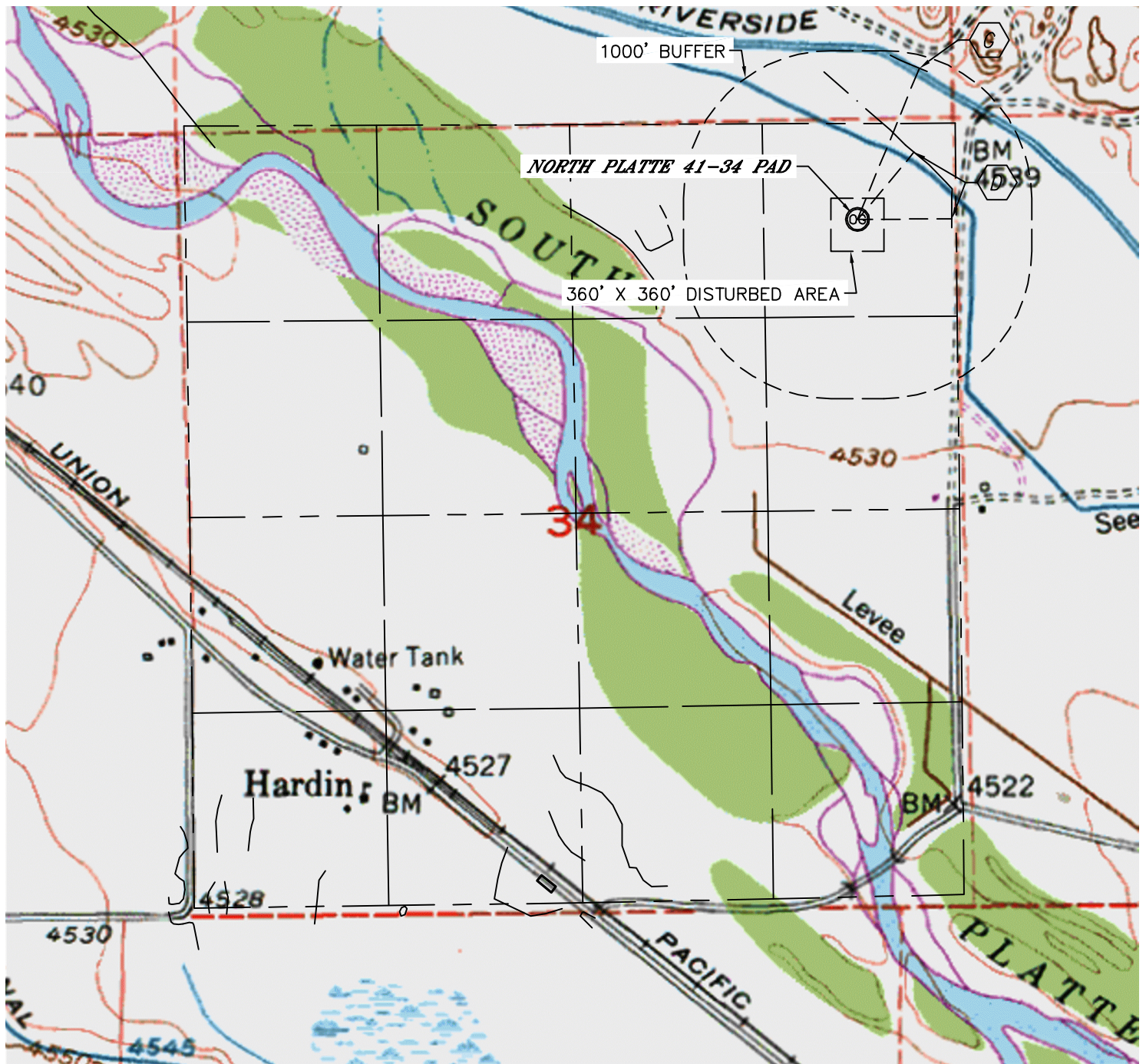




Lat40°, Inc. 1635 Foxtrail Drive, Suite 325 Loveland, CO 970-776-3321

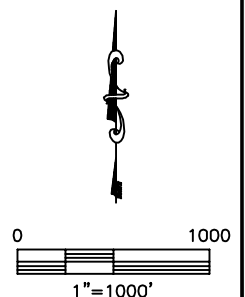
HYDROLOGY MAP

NORTH PLATTE 41-34 PAD

SECTION: 34
TOWNSHIP: 5N
RANGE: 63W



-  DITCH 595' NE, 639' E
-  CANAL 1107' NE



DATE: 4/25/2012
PROJECT#: 2011092