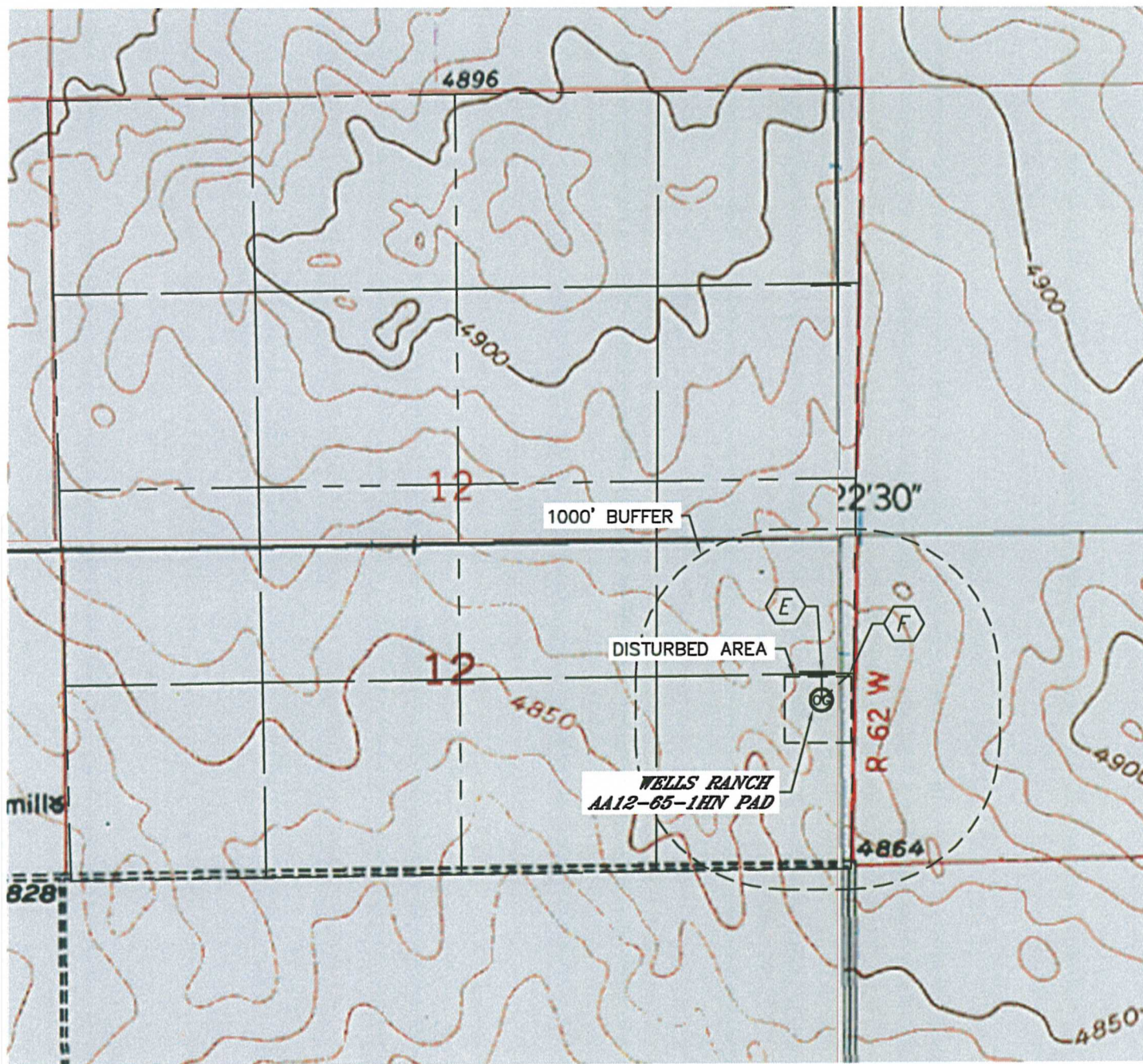




Lat40°, Inc. 1635 Foxtrail Drive, Suite 325 Loveland, CO 970-776-3321

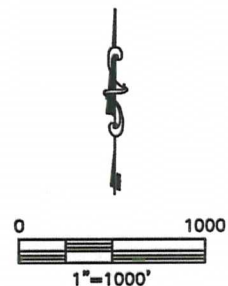
HYDROLOGY MAP

WELLS RANCH AA12-65-1HN PAD

SECTION: 12
TOWNSHIP: 6N
RANGE: 63W



-  BARROW DITCH 171' & 191' N
-  LOW AREA 255' NE



DATE: 2/20/2012
PROJECT#: 2011002