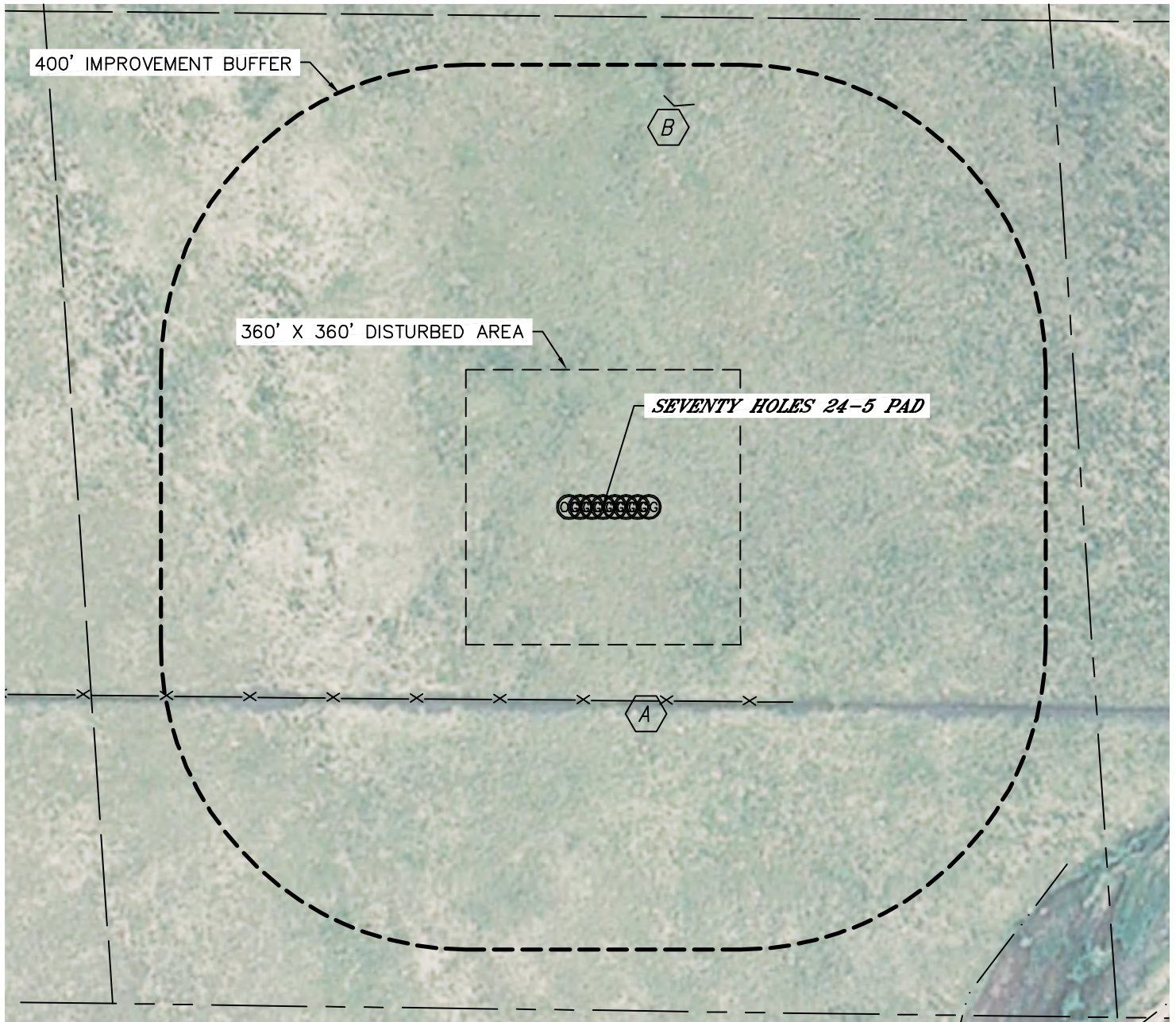






LOCATION DRAWING

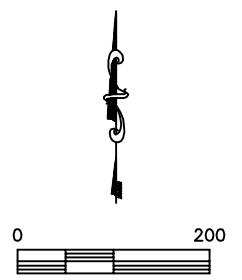
SEVENTY HOLES 24-5 PAD

SECTION: 5
TOWNSHIP: 4N
RANGE: 62W



IMPROVEMENTS:
(MEASURED FROM PROPOSED SEVENTY HOLES 24-5 WELL LOCATION)

-  FENCE 254' S
-  LOW AREA 534' NE



NEAREST: BUILDING 5280'+, PUBLIC ROAD 5280'+,
ABOVE GROUND UTILITY 5280'+, RAILROAD 5280'+, PROPERTY LINE 661' S

1"=200'
DATE: rev.4/16/2012
PROJECT#: 2012024