J-W WIRELINE COMPANY

GAMMA RAY-C.C.L.
CEMENT BOND- V.D.L.

Company MERCHANT ENERGY
Well RALPH-MICHEALS#1
Field WILDCAT
County LOGAN
State COLORADO

Company MERCHANT ENERGY
Well RALPH-MICHEALS#1
Field WILDCAT
County LOGAN State COLORADO

Location: API # :
SE/SW
SEC 31 TWP 12N RGE 52W

Other Services

Permanent Datum	G.L.	Elevation	4538
Log Measured From	K.B.		
Drilling Measured From	K.B		

Elevation
K.B.
D.F.
G.L. 4538

Date	SEPT-16-2010		
Run Number	ONE		
Depth Driller	5330		
Depth Logger	5312		
Bottom Logged Interval	5309		
Top Log Interval	50		
Open Hole Size			
Type Fluid	WATER		
Density / Viscosity	800 P.S.I.		
Max. Recorded Temp.			
Estimated Cement Top			
Time Well Ready			
Time Logger on Bottom			
Equipment Number	429		
Location	STERLING		
Recorded By	GARDNER		
Witnessed By	KELLY REINHART		

Borehole Record				Tubing Record			
Run Number	Bit	From	To	Size	Weight	From	To

Casing Record	Size	Wgt/Ft	Top	Bottom
Surface String				
Prot. String				
Production String				
Liner				

<<< Fold Here >>>

All interpretations are opinions based on inferences from electrical or other measurements and we cannot and do not guarantee the accuracy or correctness of any interpretation, and we shall not, except in the case of gross or willful negligence on our part, be liable or responsible for any loss, costs, damages, or expenses incurred or sustained by anyone resulting from any interpretation made by any of our officers, agents or employees. These interpretations are also subject to our general terms and conditions set out in our current Price Schedule.

Comments

Database File: merchant bob.db
Dataset Pathname: pass2
Presentation Format: cblx
Dataset Creation: Thu Sep 16 15:05:24 2010 by Log Std Casedhole 07122
Charted by: Depth in Feet scaled 1:240

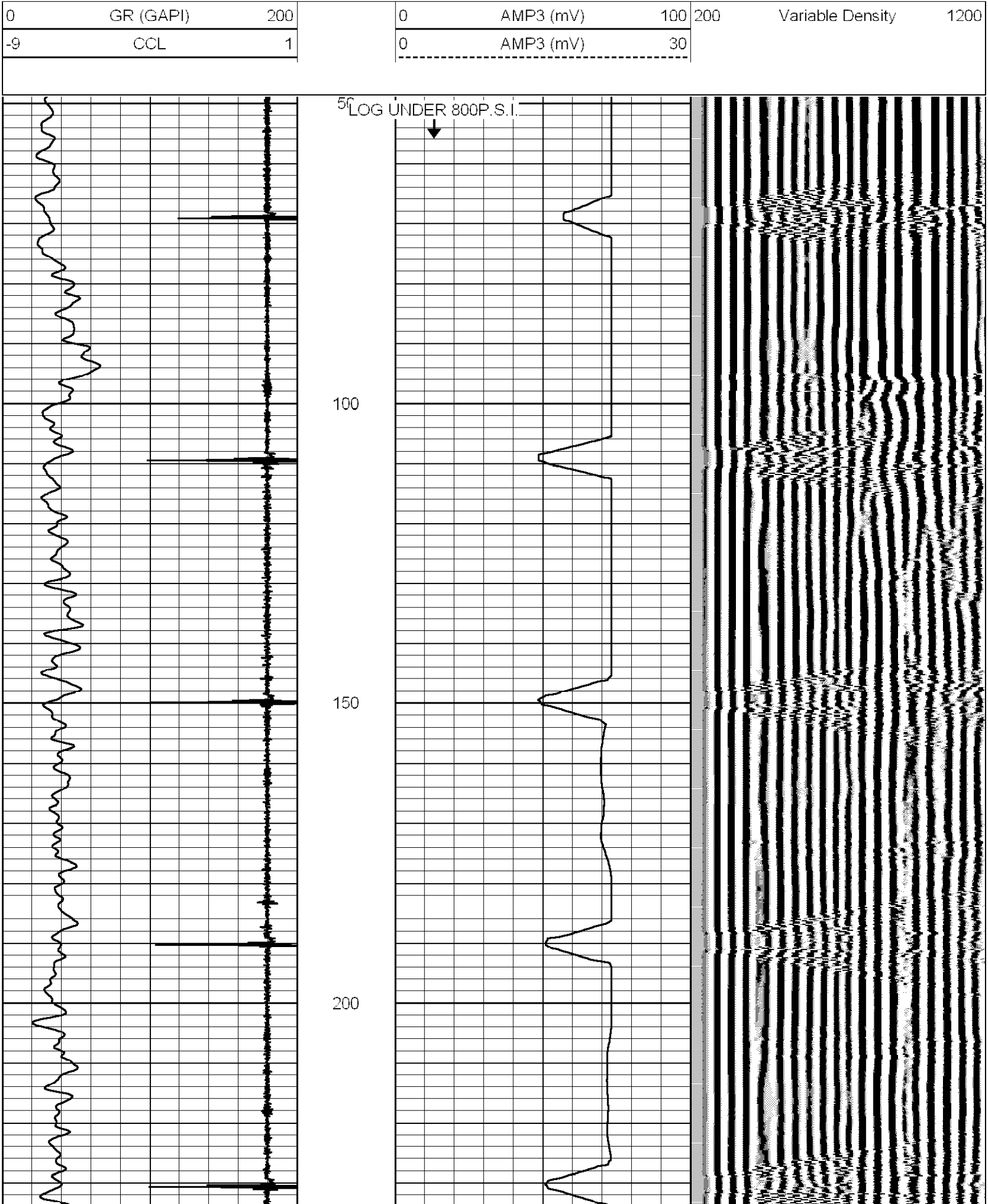

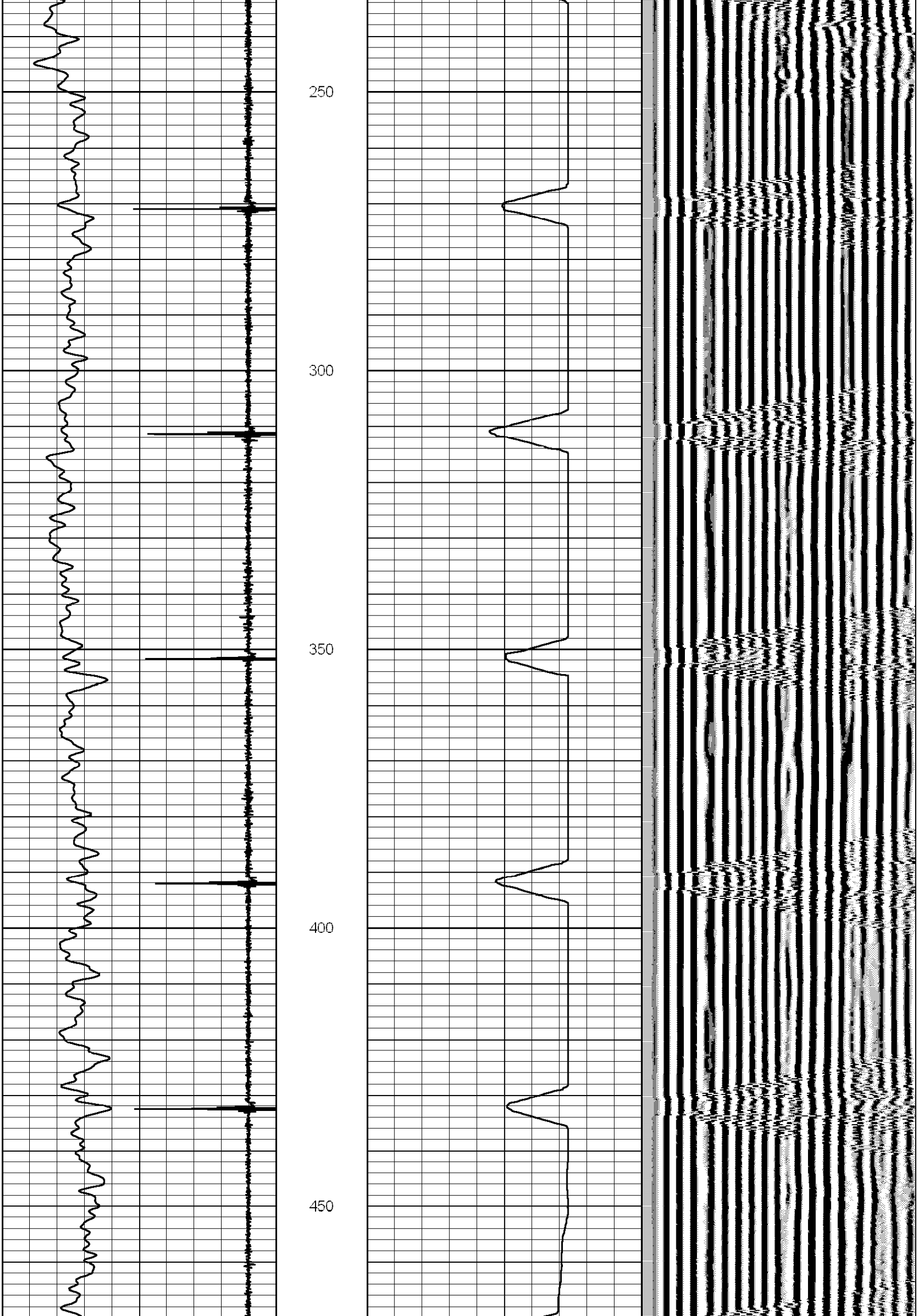

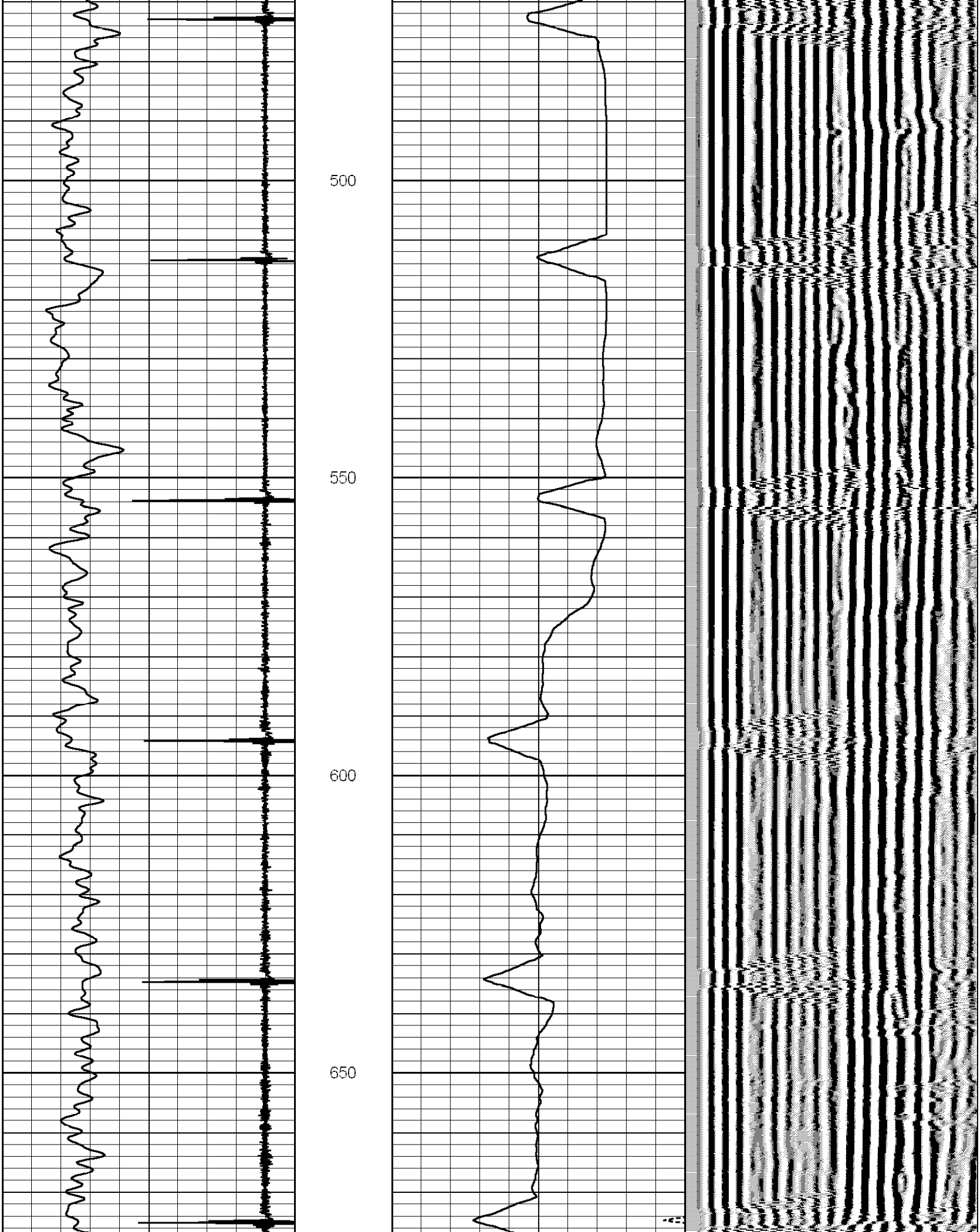

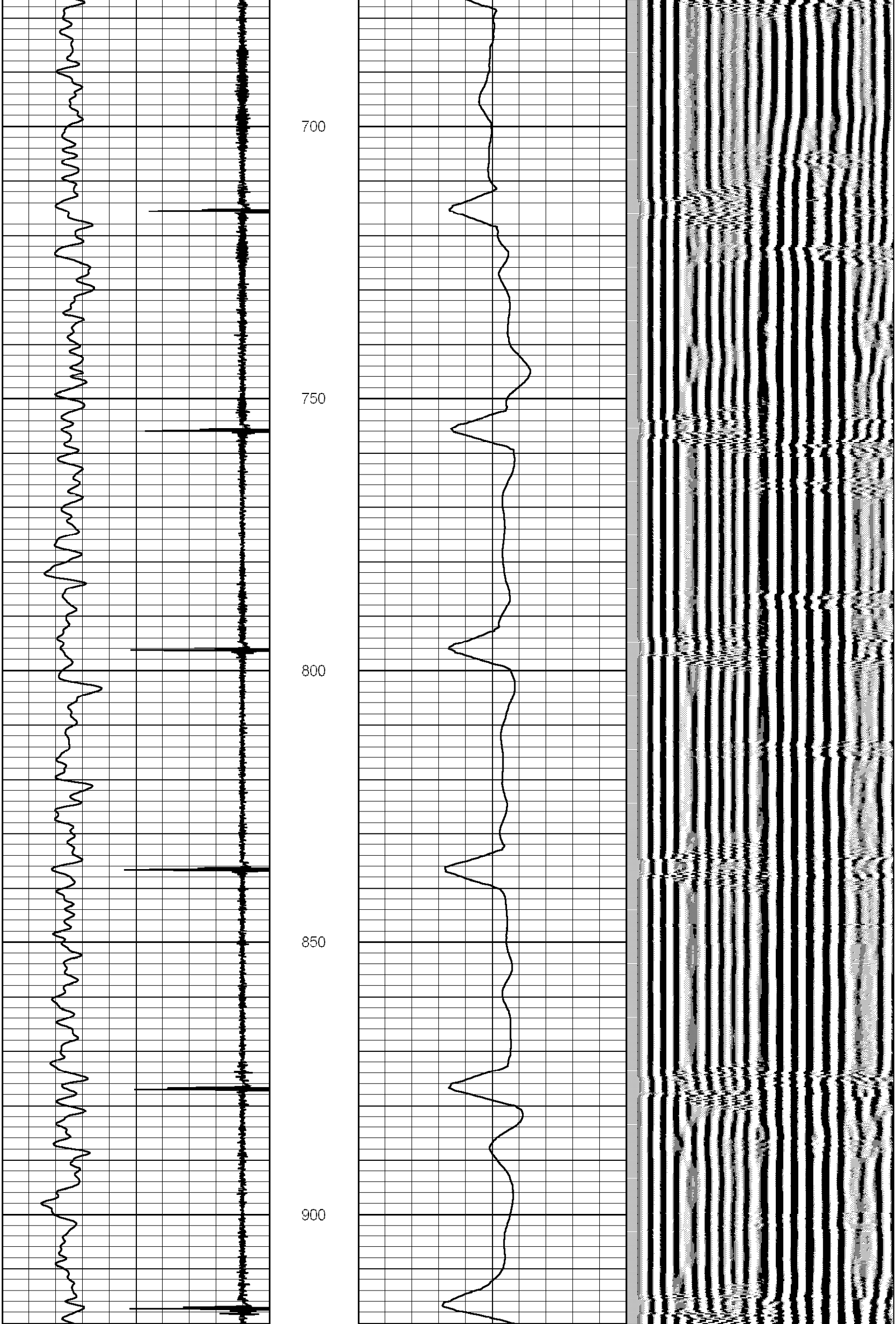

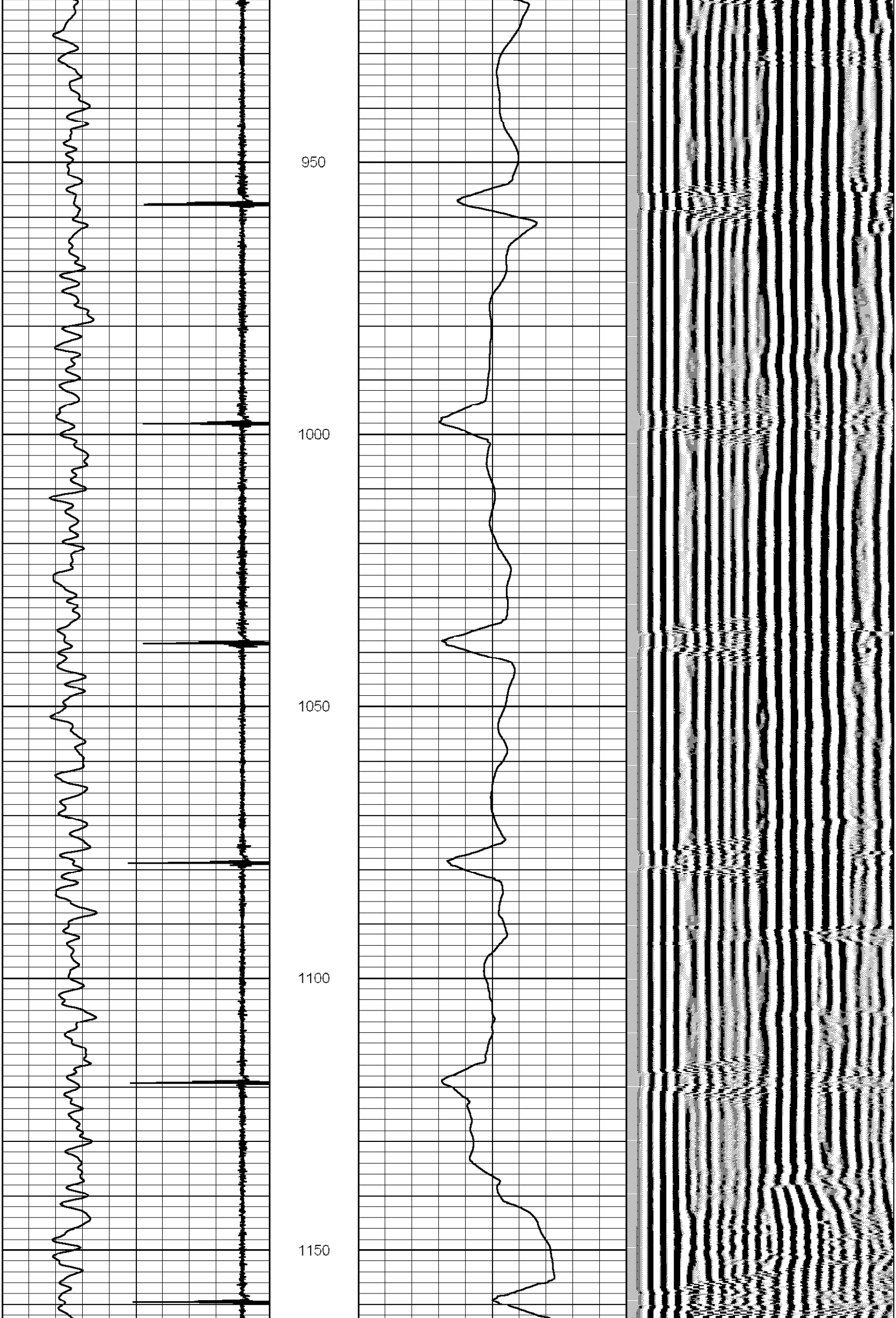

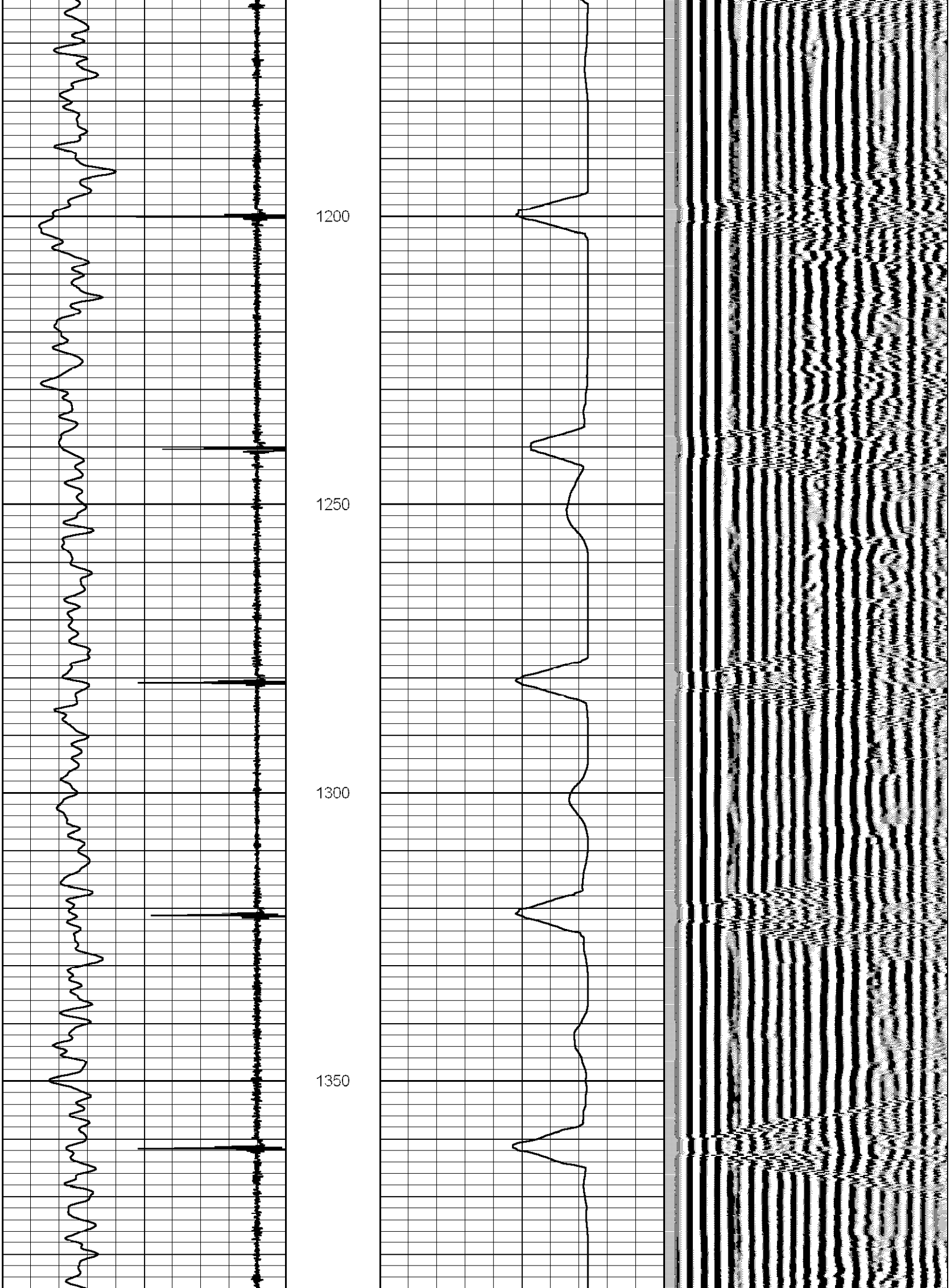

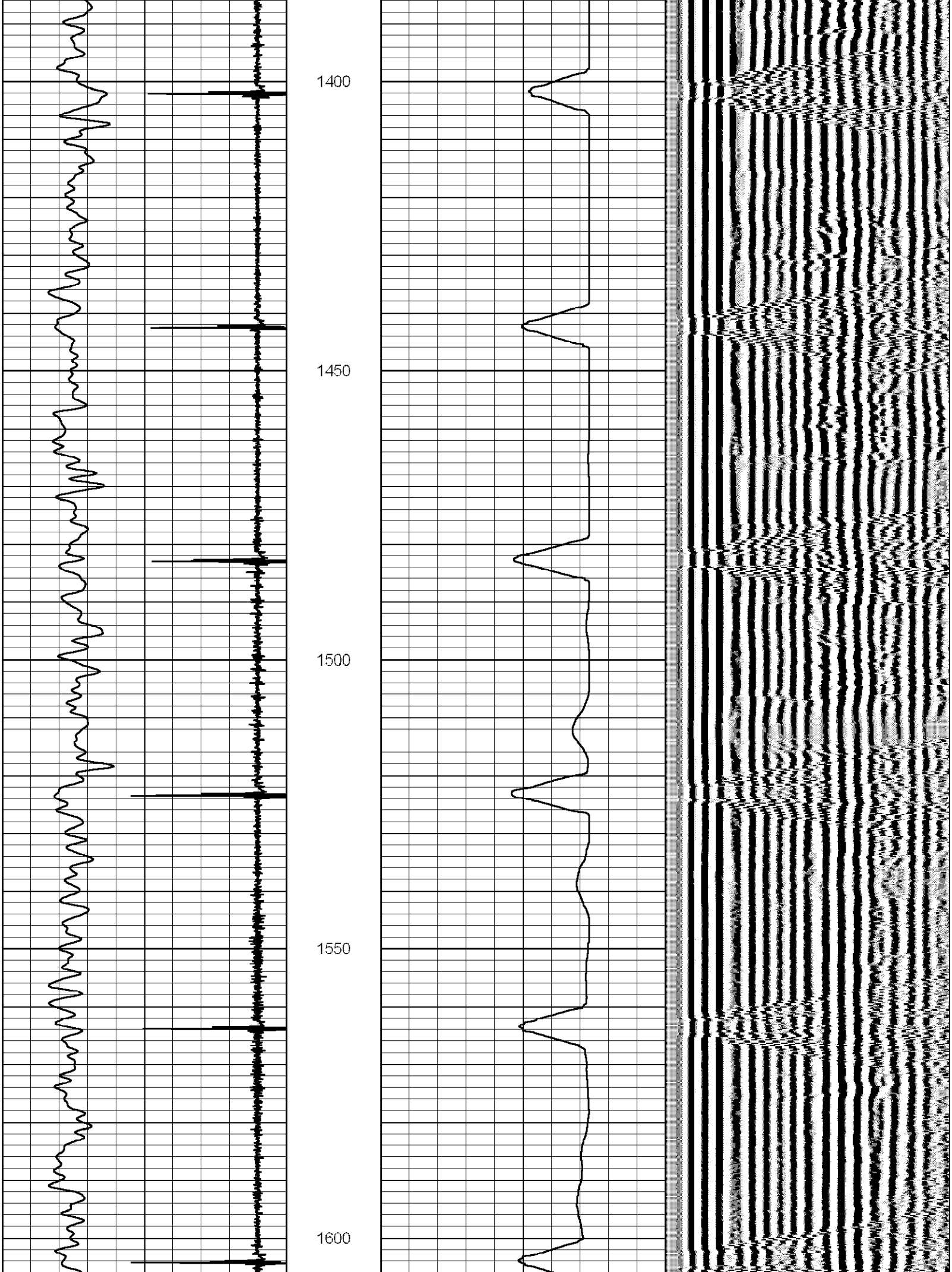

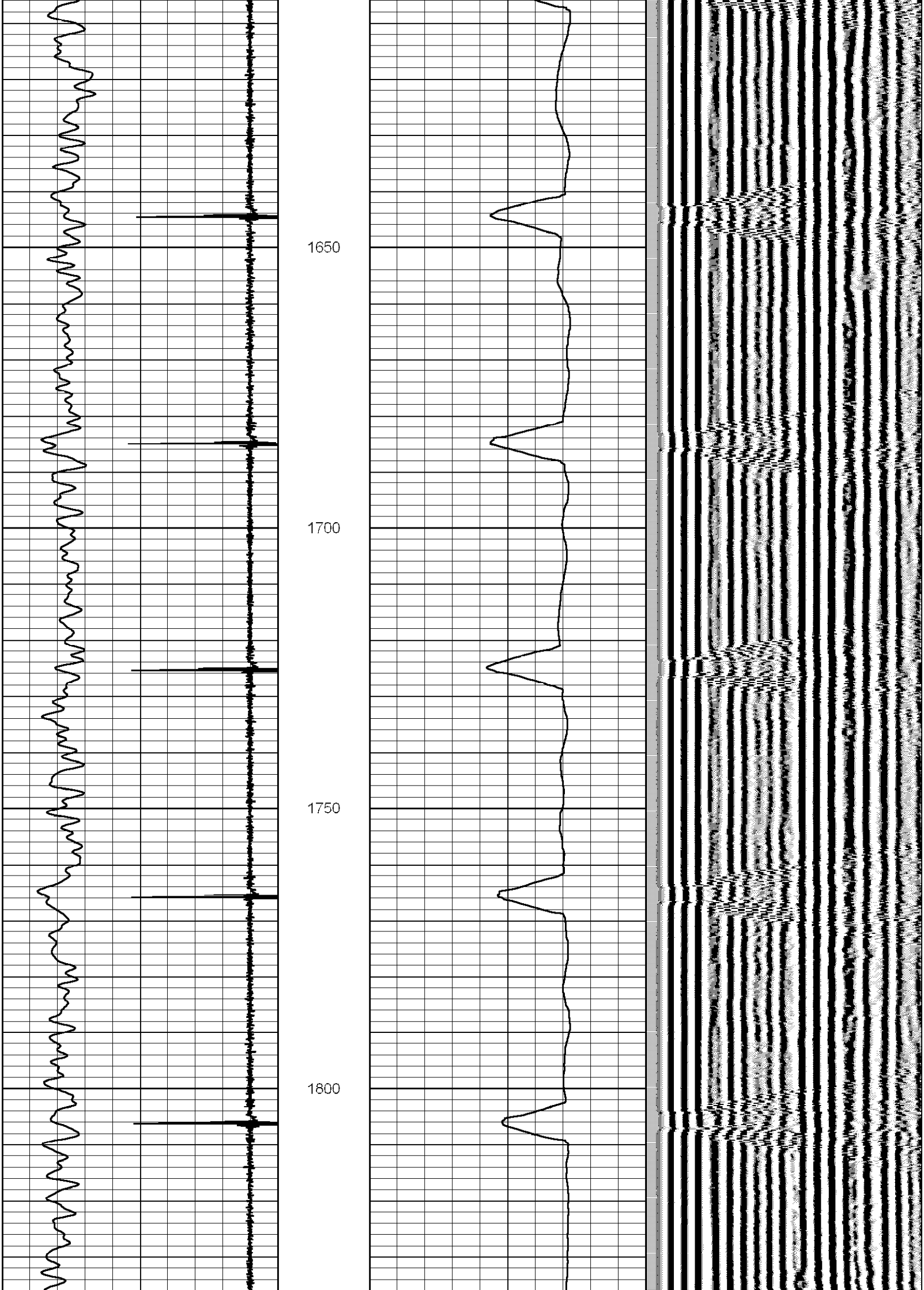

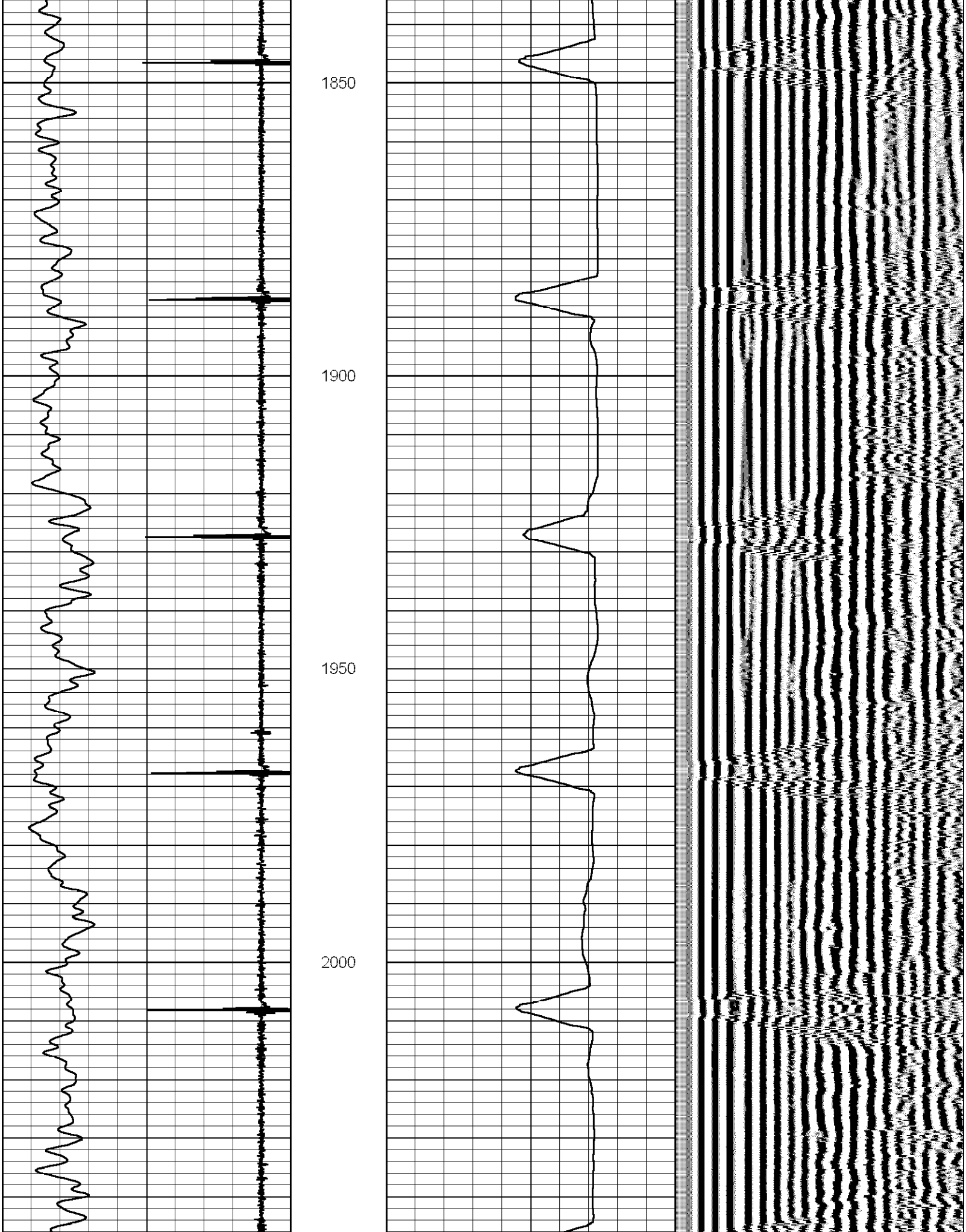

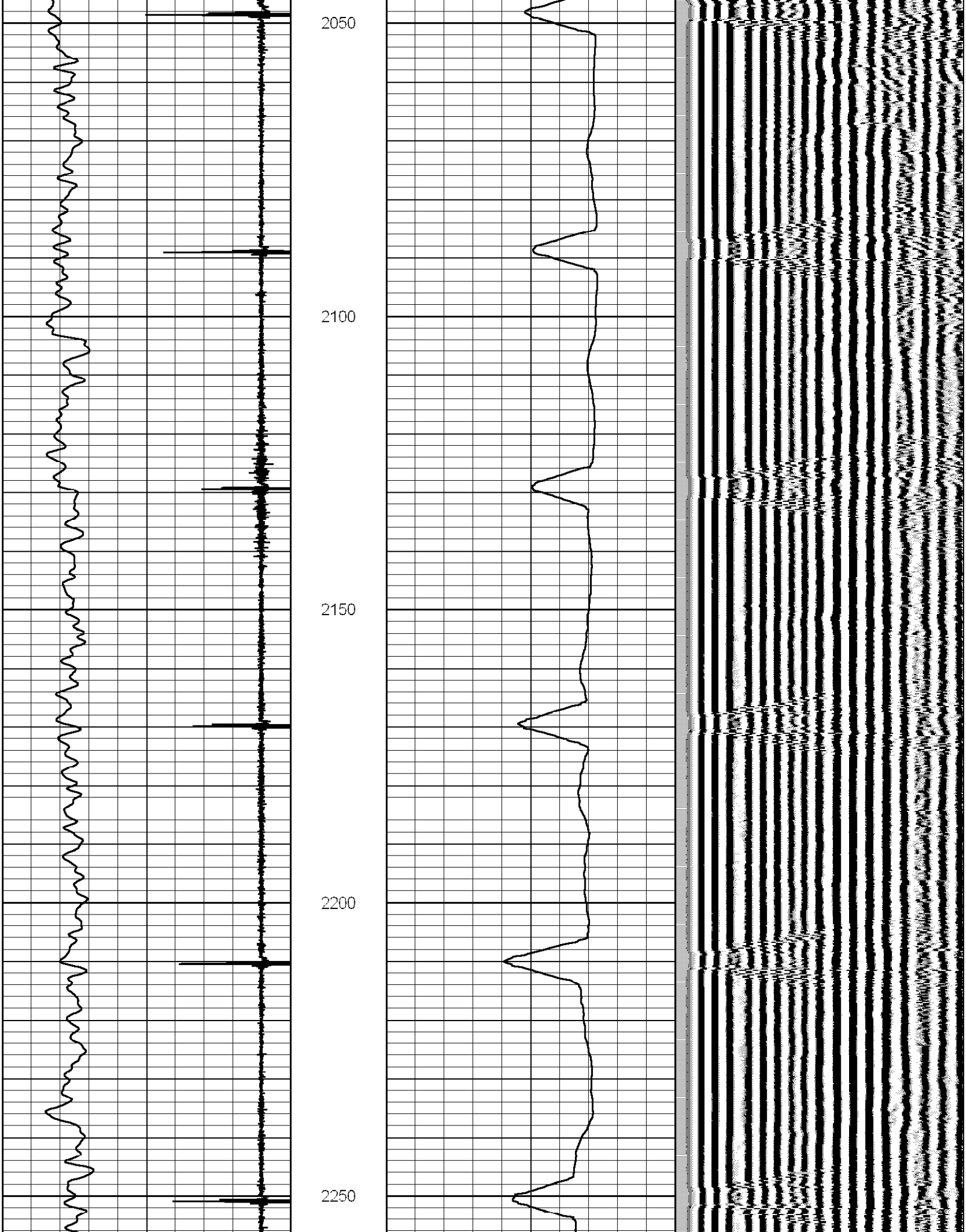

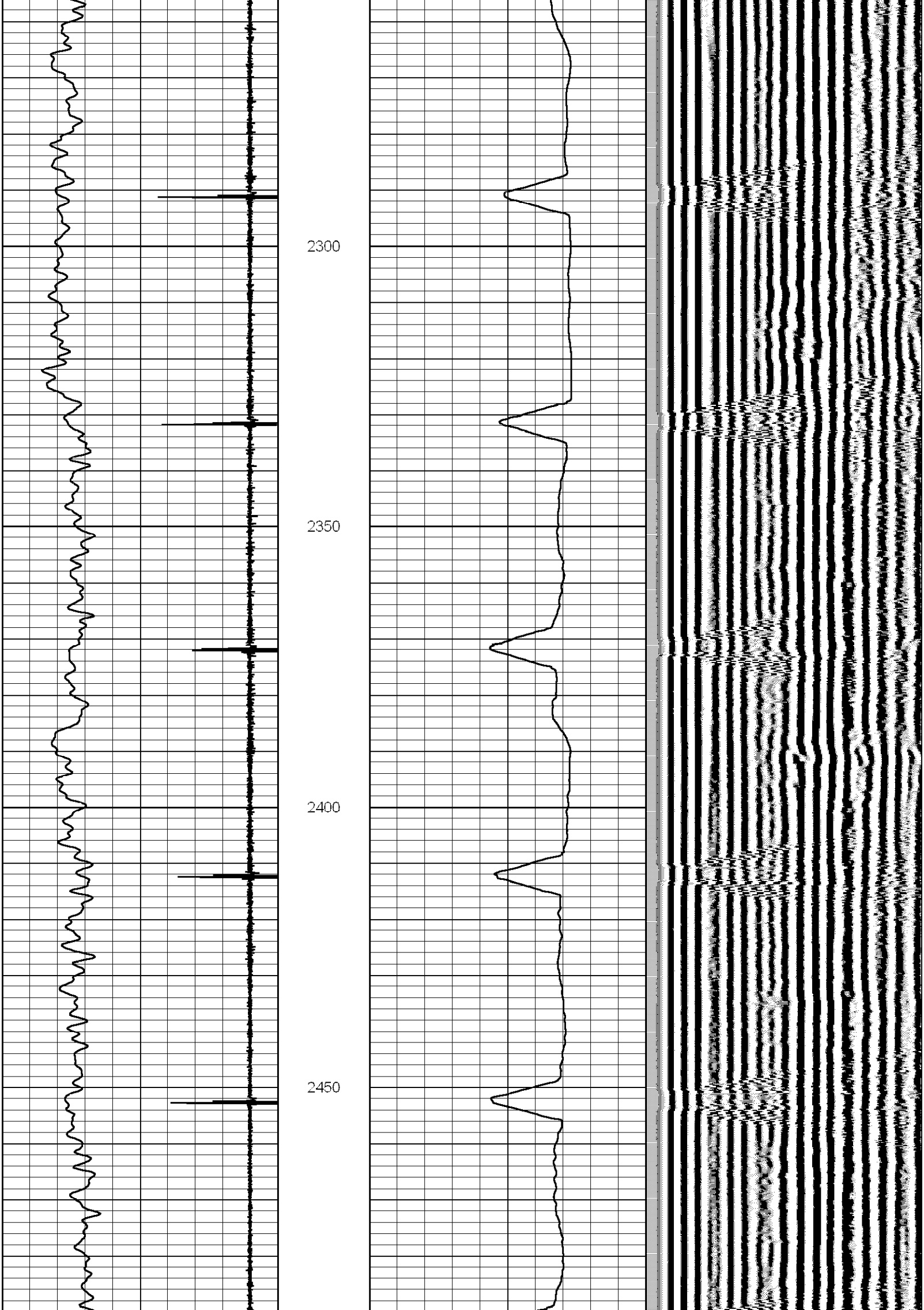

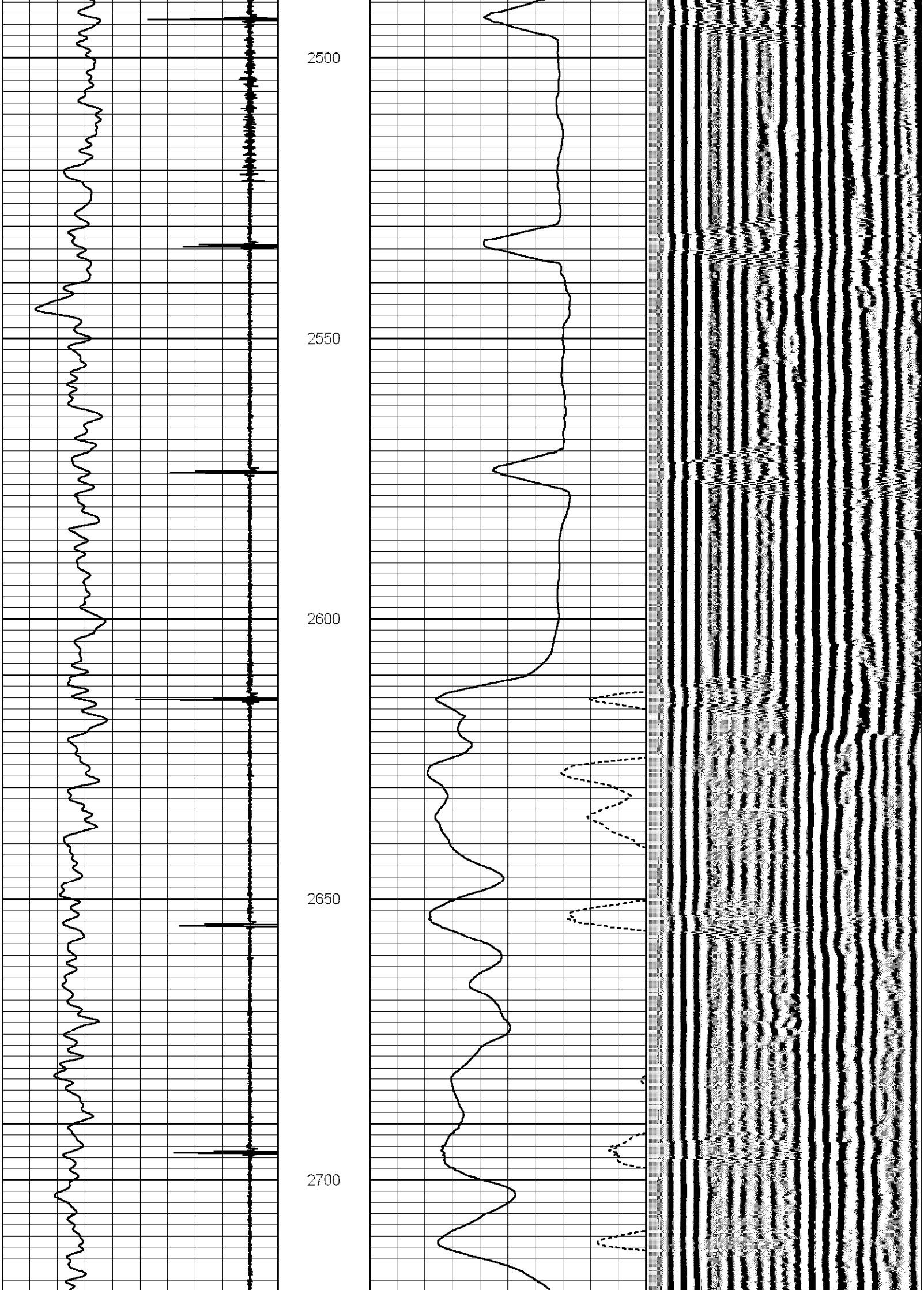

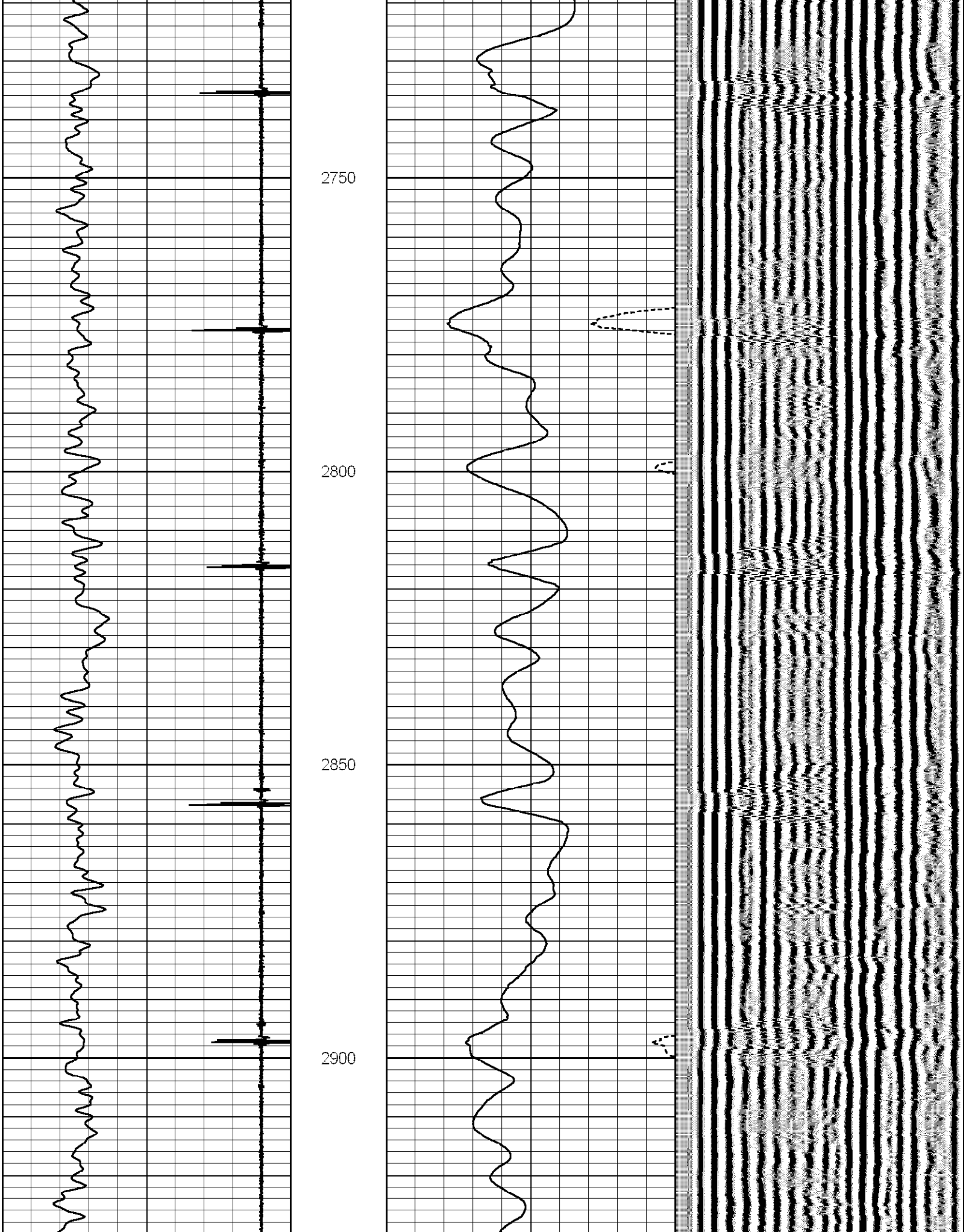

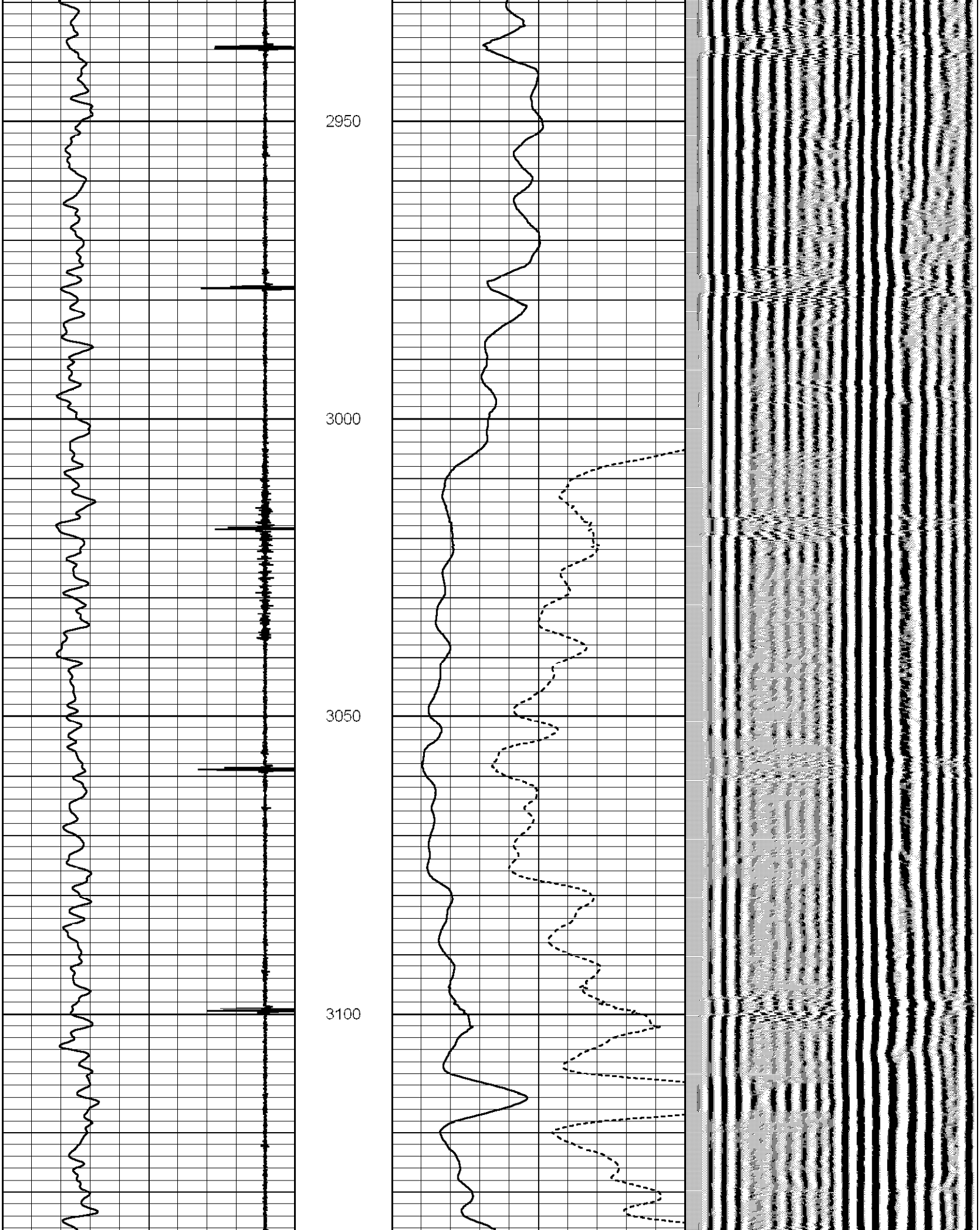

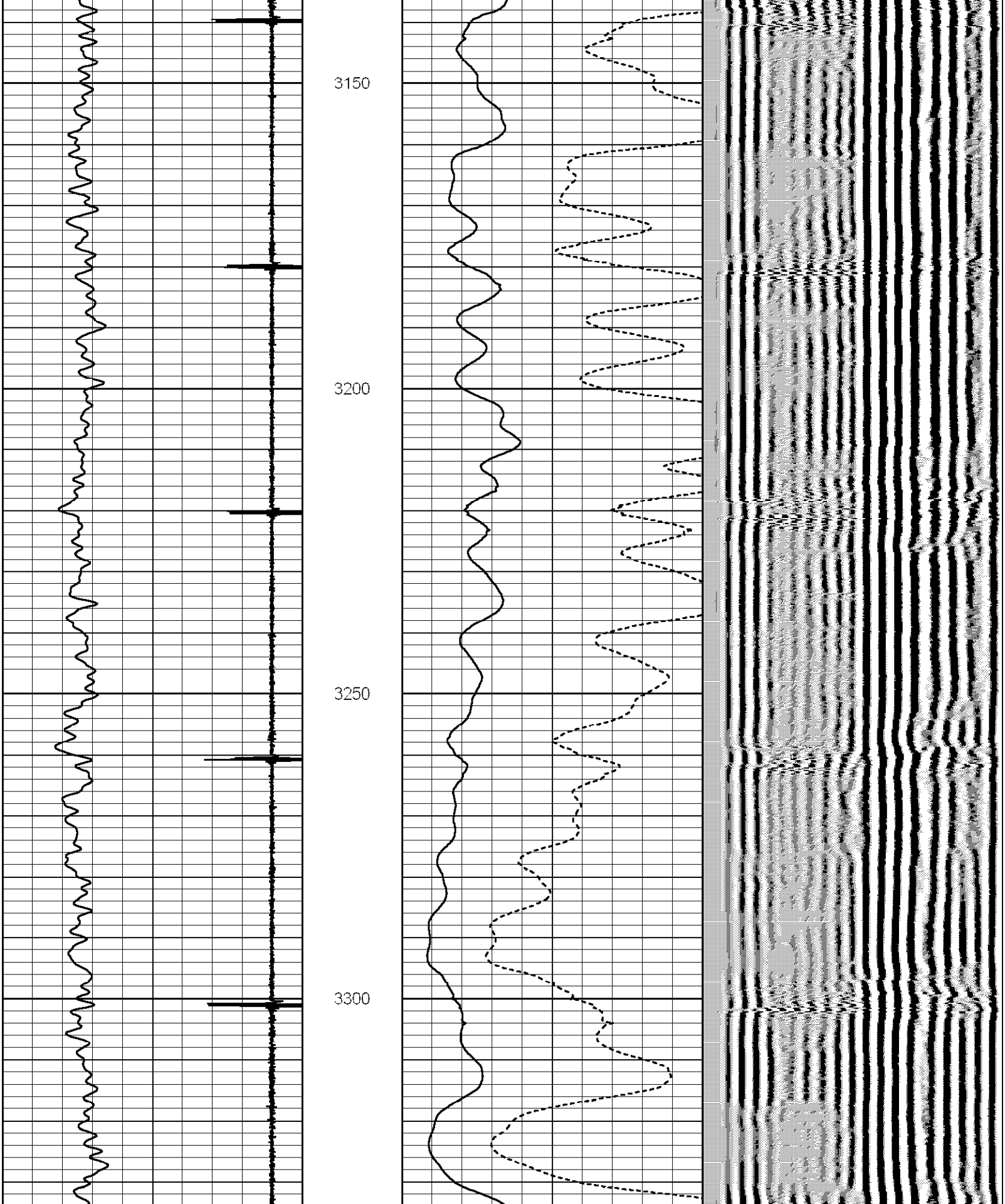

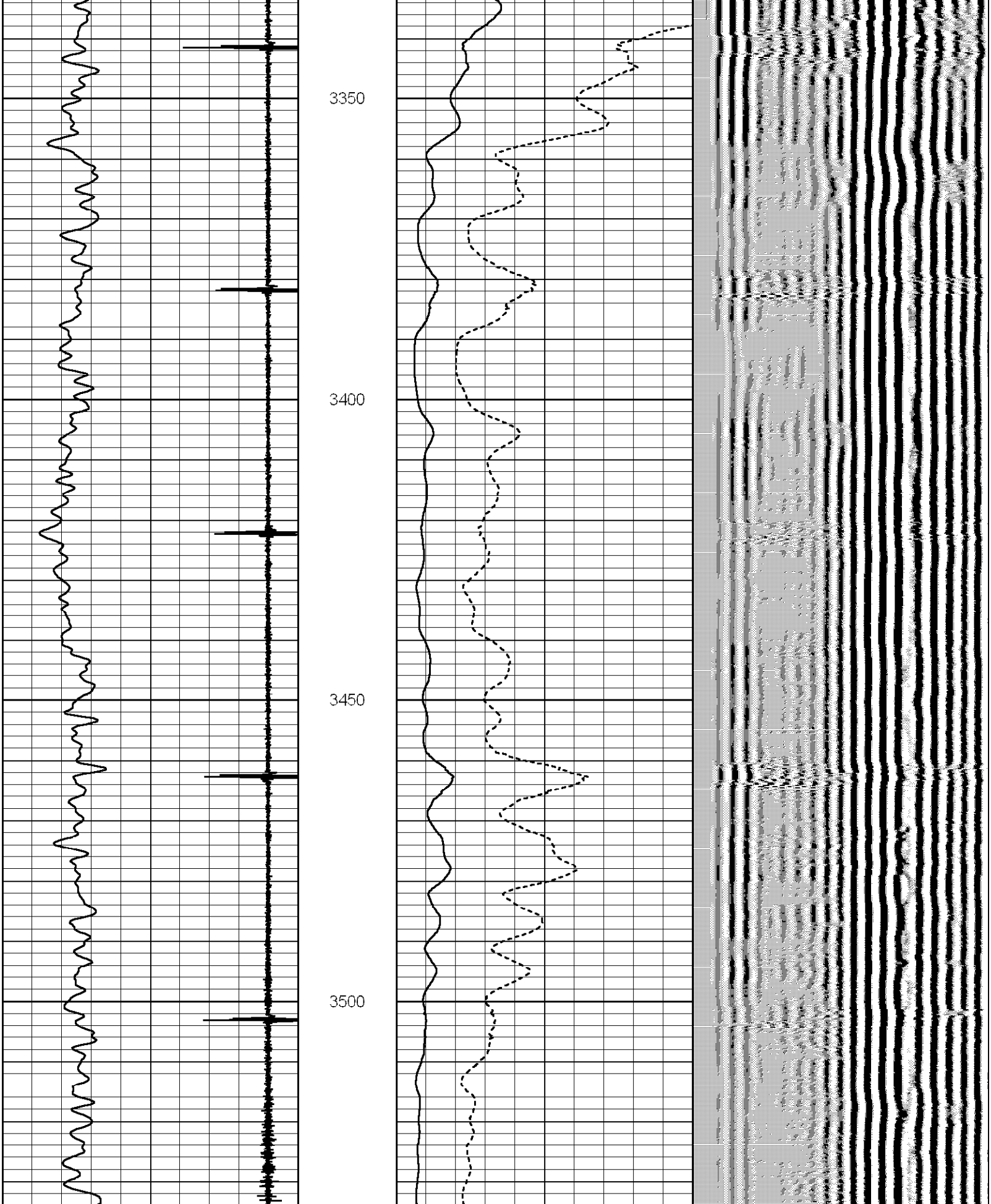

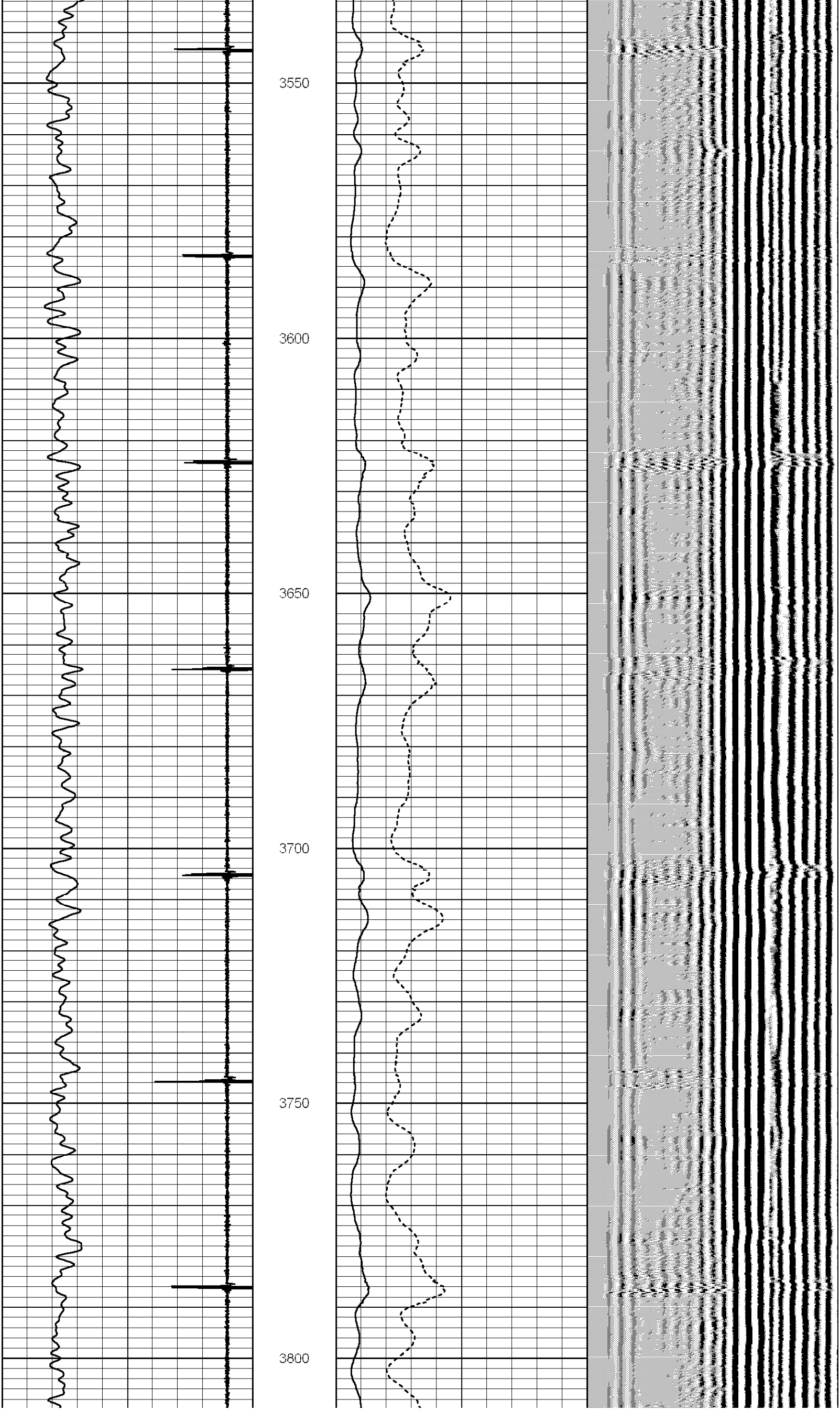

3850
3900
3950
4000
4050
4100
4150
4200
4250
4300
4350
4400
4450
4500
4550
4600
4650
4700
4750
4800
4850
4900
4950
5000
5050
5100
5150
5200
5250
5300
0 GR (GAPI) 200
-9 CCL 1
0 AMP3 (mV) 100
0 AMP3 (mV) 30
200 Variable Density 1200