




LEGEND:

-  EXISTING DRAINAGE
-  1000' OFFSET BOUNDARY
-  WATER WELL



GREAT WESTERN OIL & GAS COMPANY

DETTNER FD #25-6D, #24-21D,
 #24-37D, #25-7D & #25-2D
 SECTION 25, T6N, R67W, 6th P.M.
 NW 1/4 NE 1/4



Uintah Engineering & Land Surveying
 85 South 200 East Vernal, Utah 84078
 (435) 789-1017 * FAX (435) 789-1813

HYDROLOGY MAP	02	21	12
	MONTH	DAY	YEAR
SCALE: 1" = 1000'		DRAWN BY: A.T. REVISED: 03-23-12	

