Well Name: GM 34-23
Surface Location: MV 10-23 Pad
North American Datum 1983 , US State Plane 1983. Colorado Central Zone
Ground Elevation: 5976.00

+N/-S	+E/-W	Northing	Easting	Latittude	Longitude	Slot
0.00	0.00	1619641.13	2271272.98	39.50625	-108.08303	B11
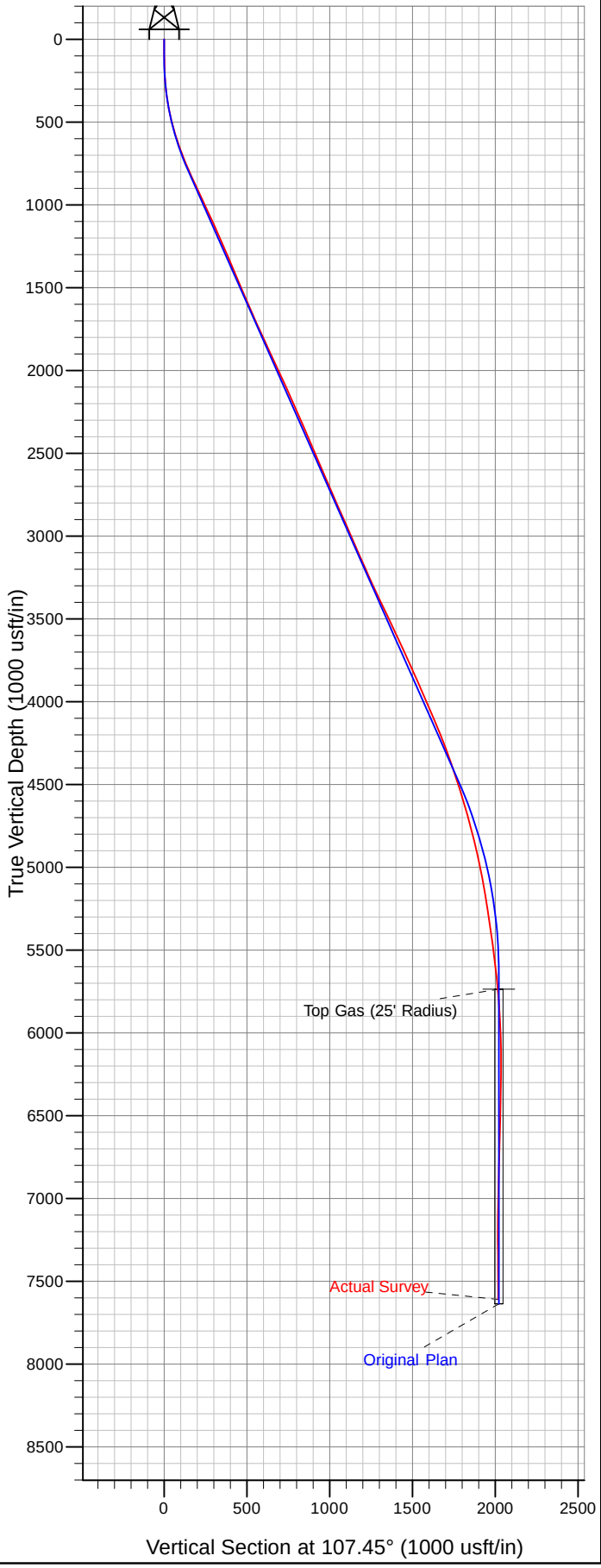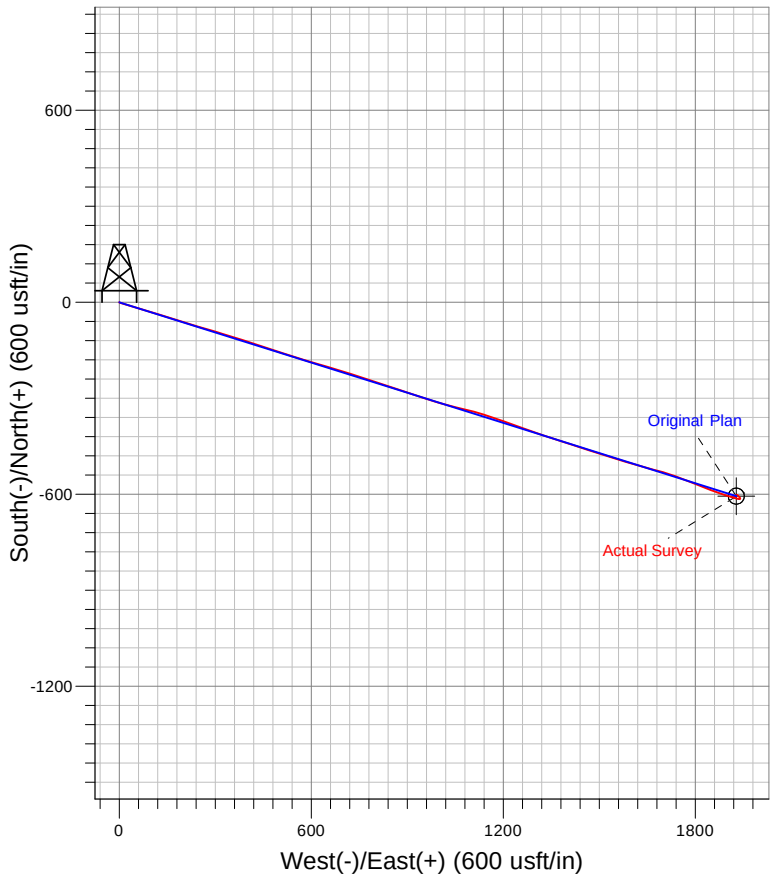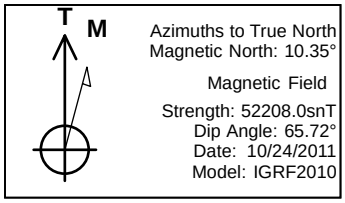
KELLY BUSHING @ 6002.00usft (Nabors 576 (26' RKB) kjs)