


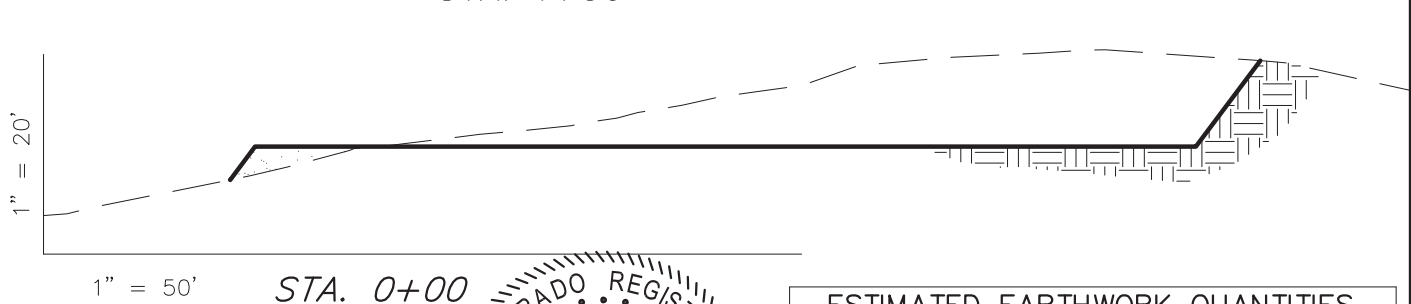
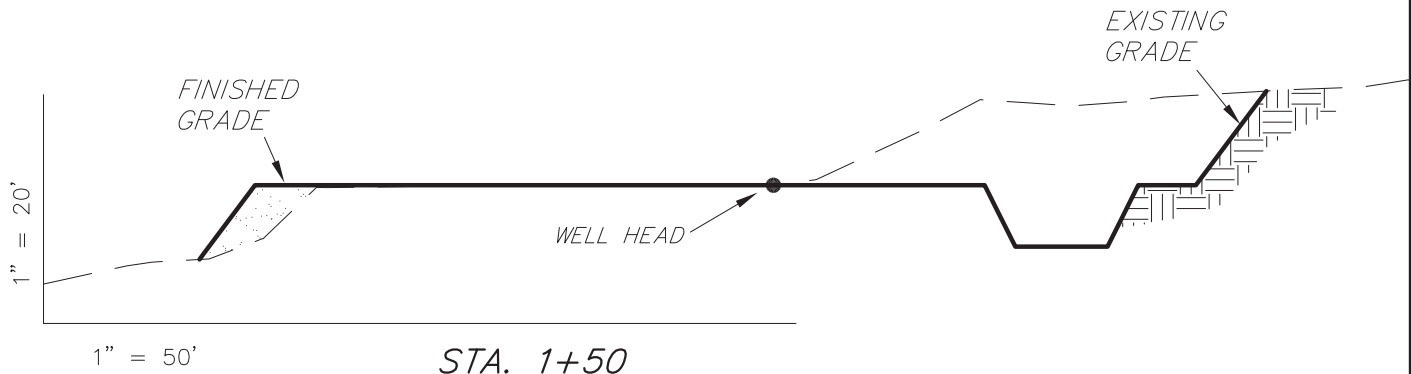

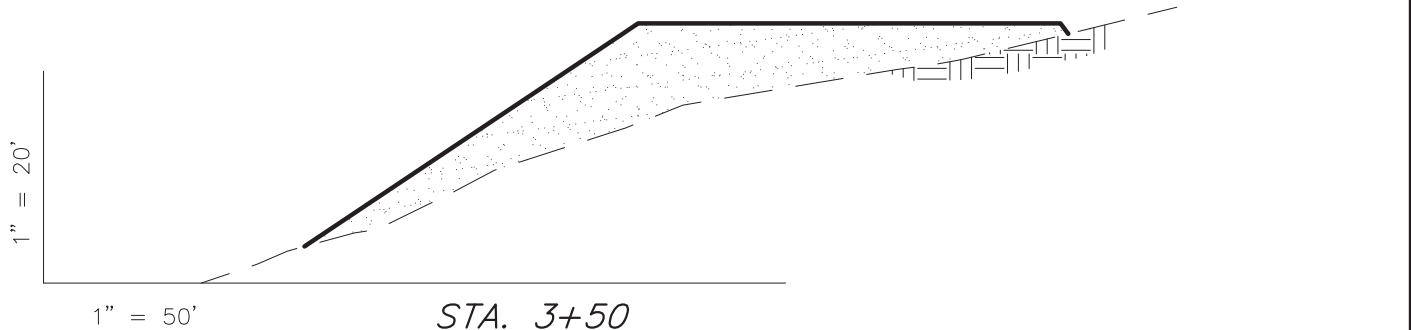
**ROBERT L. BAYLESS, PRODUCER LLC.**

**CROSS SECTIONS**

**WEAVER RIDGE 23-10 (Existing Well)**

**WEAVER RIDGE 23-7H (Proposed Well)**

*Pad Location: SWNE Section 23, T1S, R104W, 6th P.M.*



NOTE:  
UNLESS OTHERWISE  
NOTED ALL CUT/FILL  
SLOPES ARE AT 1.5:1

**ESTIMATED EARTHWORK QUANTITIES**  
(No Shrink or swell adjustments have been used)  
(Expressed in Cubic Yards)

ITEM	CUT	FILL	6" TOPSOIL	EXCESS
PAD	8,860	7,790	Topsoil is not included in Pad Cut Volume	1,070
PIT	870	0		870
TOTALS	9,730	7,790	1,470	1,940

SURVEYED BY:	P.H.	DATE SURVEYED:	12-14-11
DRAWN BY:	M.W.	DATE DRAWN:	12-28-11
SCALE:	1" = 50'	REVISED:	M.W. - 03-27-12

**Tri State** (435) 781-2501  
Land Surveying, Inc.  
180 NORTH VERNAL AVE. VERNAL, UTAH 84078