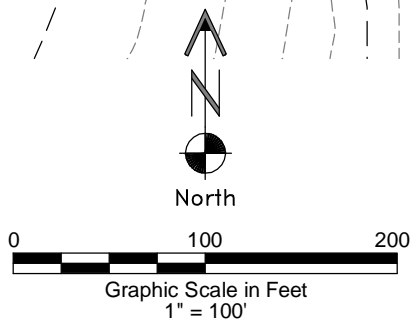


## 1 of 2

CRP

NON CROP LAND

NOTE: VOLUMES IN CUBIC YARDS. TOPSOIL INCLUDED IN VOLUMES AT A DEPTH OF 6". PIT NOT INCLUDED IN TOTAL EXCESS.



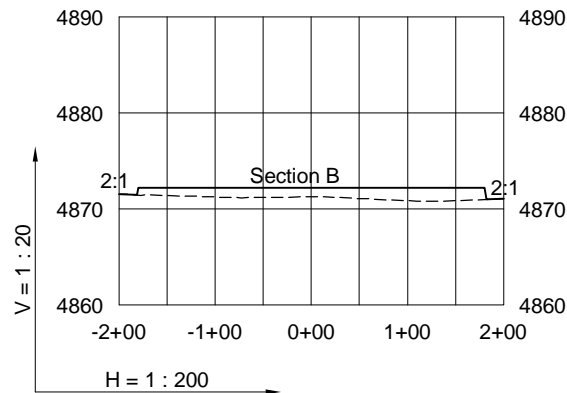
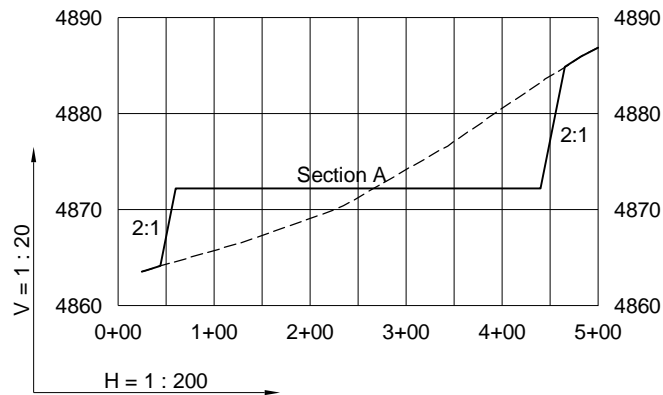
**LAND SURVEYING AND MAPPING**  
**LAFAYETTE - WINTER PARK**  
**Ph 303 666 0379 Fx 303 665 6320**

**CARRIZO OIL & GAS, INC**  
**PERGAMOS 8-41-7-60 PAD**

NE1/4 NE1/4 SECTION 8 T7N R60W  
6th PM WELD COUNTY COLORADO

# CONSTRUCTION LAYOUT DRAWING

2 of 2



3/23/12

----- Existing Ground  
 \_\_\_\_\_ Proposed Grade

**GEO SURV**

LAND SURVEYING AND MAPPING  
 LAFAYETTE - WINTER PARK  
 Ph 303 666 0379 Fx 303 665 6320

**CARRIZO OIL & GAS, INC**  
 PERGAMOS 8-41-7-60 PAD

**NE1/4 NE1/4 SECTION 8 T7N R60W**  
**6th PM WELD COUNTY COLORADO**