NPXENERGY

Surface Location: GM 24-27 Pad
North American Datum 1983 , US State Plane 1983. Colorado Central Zone
Ground Elevation: 5604.00

+N/-S	+E/-W	Northing	Easting	Latittude	Longitude	Slot
0.00	0.00	1614208.20	2267675.30	39° 29' 27.814 N	108° 5' 42.800 W	B6
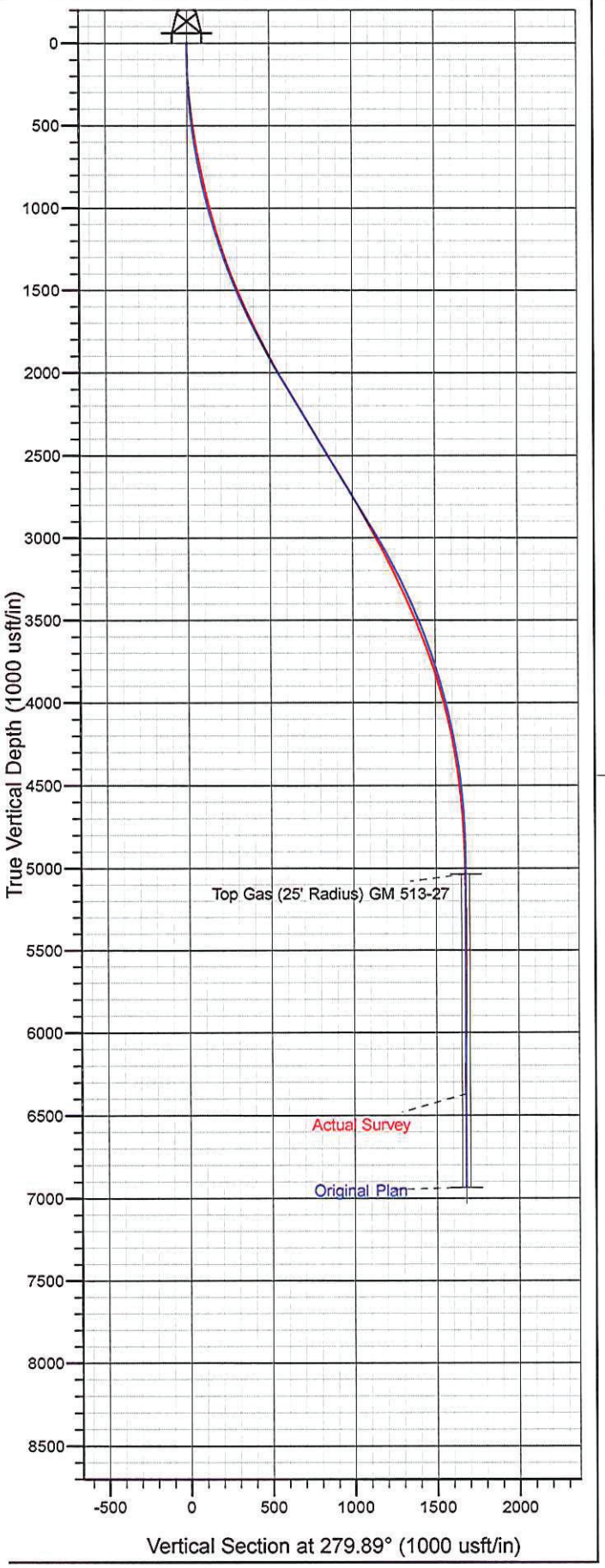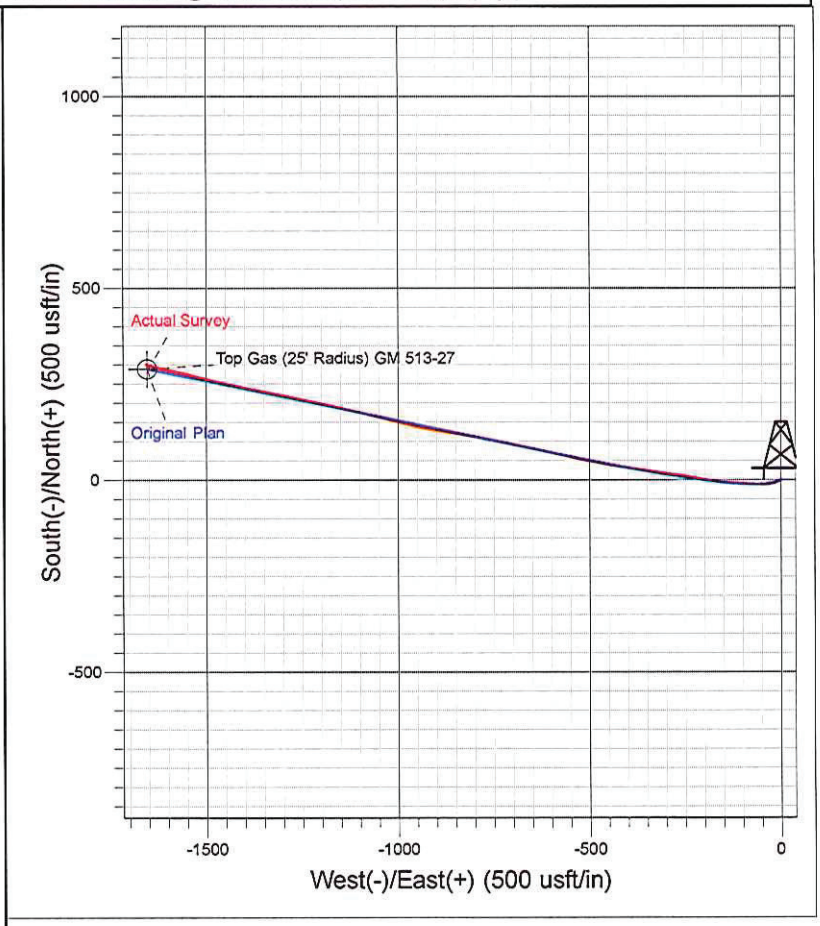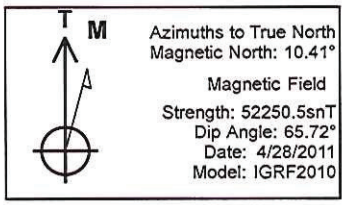
KELLY BUSHING @ 5628.00usft (H&P 278 (24') kjs)