



Lat40°, Inc. 1635 Foxtrail Drive, Suite 325 Loveland, CO 970-776-3321





LOCATION DRAWING

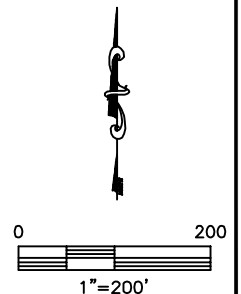
NORTH PLATTE 14-36 PAD

SECTION: 36
TOWNSHIP: 5N
RANGE: 63W



IMPROVEMENTS:
(MEASURED FROM THE PROPOSED NORTH PLATTE 14-36 WELL LOCATION)

-  FIELD ROAD 245' SW
-  FENCE 346' SW
-  OVERHEAD UTILITY 280' SW
-  CANAL 364', 748' SW



NEAREST: BUILDING 5280'+ NW, PUBLIC ROAD 5280'+ W,
ABOVE GROUND UTILITY 280' SW, RAILROAD 5280'+ SW, PROPERTY LINE 200' E

DATE: rev.2/23/2012
PROJECT#: 2012021