

WEICHEL 1N-11HZ TOPO HYDROLOGY MAP

5,200' Radius




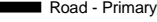
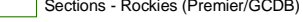
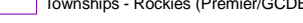
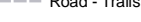

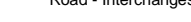
Surface Location

Box Elder Creek is 1,410' E

Well elevation: 4,879'

Canal elevation: 4,875'

Legend

- | | |
|---|--|
|  Water Wells |  Water |
|  WELLS |  Road - Local |
|  Weichel 1N-11HZ Buffer |  Road - Primary |
|  Sections - Rockies (Premier/GCDB) |  Road - Secondary |
|  Townships - Rockies (Premier/GCDB) |  Road - Interstates |
|  Rivers |  Road - Trails |
|  Ponds |  Road - Interchanges |
|  Lakes |  0 1,000 2,000 4,000 Feet |
- NGS USA Topographic Maps