Company	BAYESWATER EXPLORATION & PROD LLC
Well	BEARS 5-30
Field	WATTENBERG
County	WELD
State	COLORADO

JW WIRELINE COMPANY

CEMENT BOND
GAMMA RAY
COLLAR CORRELATION LOG

Company	BAYESWATER EXPLORATION & PROD LLC
Well	BEARS 5-30
Field	WATTENBERG
County	WELD
State	COLORADO

Location: API # : 05-123-34214
2008' FNL & 718' FWL
SWNW
SEC 30 TWP 7N RGE 66W

Other Services
NONE

Permanent Datum	GL	Elevation	4972
Log Measured From	KB		
Drilling Measured From	KB		

Elevation
K.B. 4983
D.F. 4982
G.L. 4972

Date	DECEMBER 19, 2011
Run Number	ONE
Depth Driller	7550
Depth Logger	7500
Bottom Logged Interval	7499
Top Log Interval	900
Open Hole Size	7-7/8"
Type Fluid	WATER
Density / Viscosity	--
Max. Recorded Temp.	241 DEG
Estimated Cement Top	1040'
Time Well Ready	--
Time Logger on Bottom	--
Equipment Number	429/CR29
Location	BRIGHTON
Recorded By	BEAL/MCKIE
Witnessed By	MR.ED MARTIN

Borehole Record				Tubing Record			
Run Number	Bit	From	To	Size	Weight	From	To

Casing Record	Size	Wgt/Ft	Top	Bottom
Surface String	7-7/8"	24LB	SURFACE	855
Prot. String				
Production String	4.5"	11.6LB	SURFACE	TD
Liner				

<<< Fold Here >>>

All interpretations are opinions based on inferences from electrical or other measurements and we cannot and do not guarantee the accuracy or correctness of any interpretation, and we shall not, except in the case of gross or willful negligence on our part, be liable or responsible for any loss, costs, damages, or expenses incurred or sustained by anyone resulting from any interpretation made by any of our officers, agents or employees. These interpretations are also subject to our general terms and conditions set out in our current Price Schedule.

Comments

LOG CORRELATED TO CDN LOG DATED 11-30-11
LOG SPLIT AT 6800' FOR CORRELATION PURPOSES

Database File:	bears 5-30.db
Dataset Pathname:	pass3
Presentation Format:	scbl_dr
Dataset Creation:	Mon Dec 19 08:37:51 2011 by Log SCH 111116
Charted by:	Depth in Feet scaled 1:240

300 3' Travel Time (usec) 200

9 Collar Locator -1

60 Gamma Ray (GAPI) 200

0 Line Speed (ft/min) 100

0 Amplified Amplitude (mV) 30

0 Amplitude (mV) 100

200 Variable Density 1200

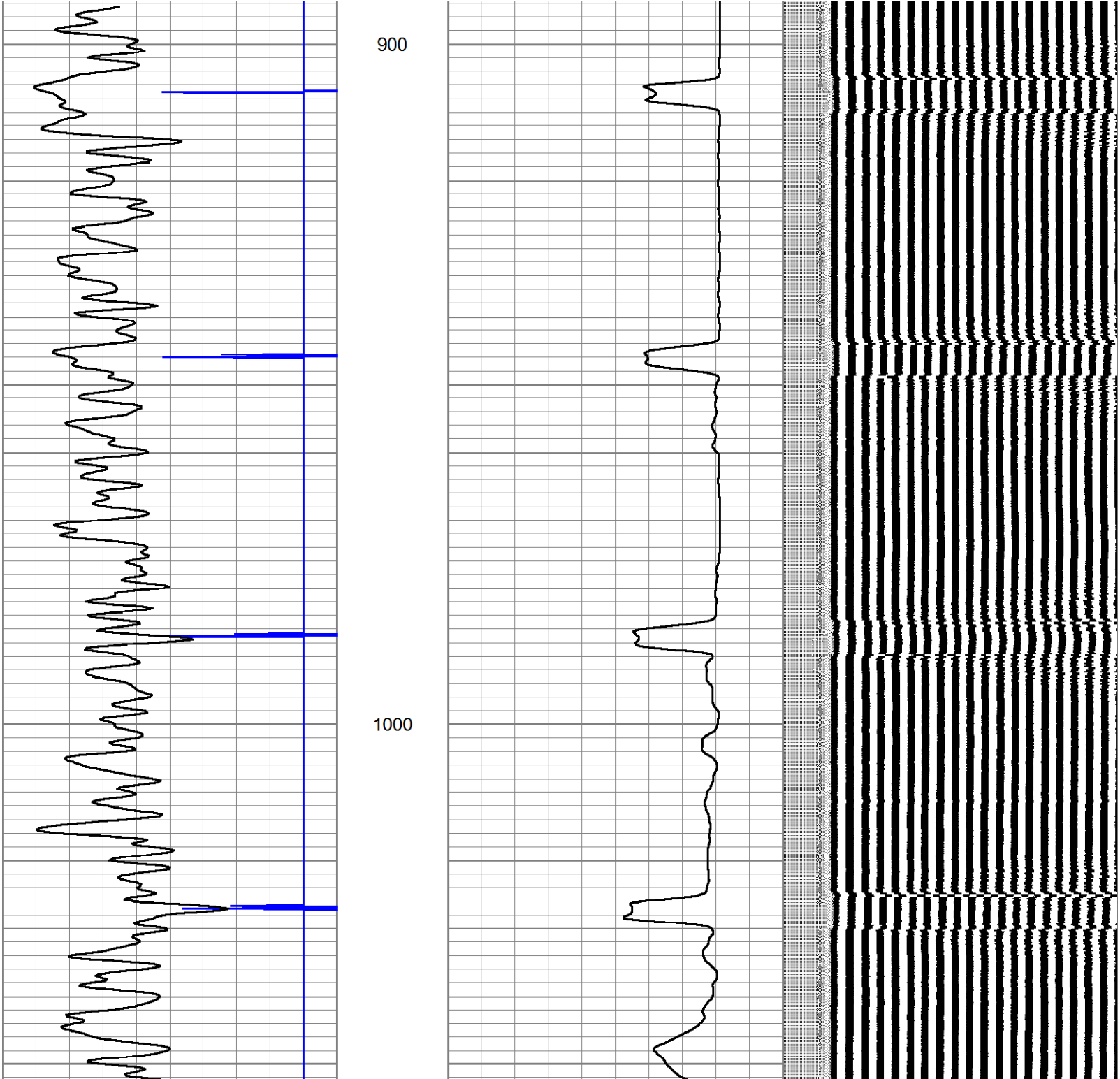

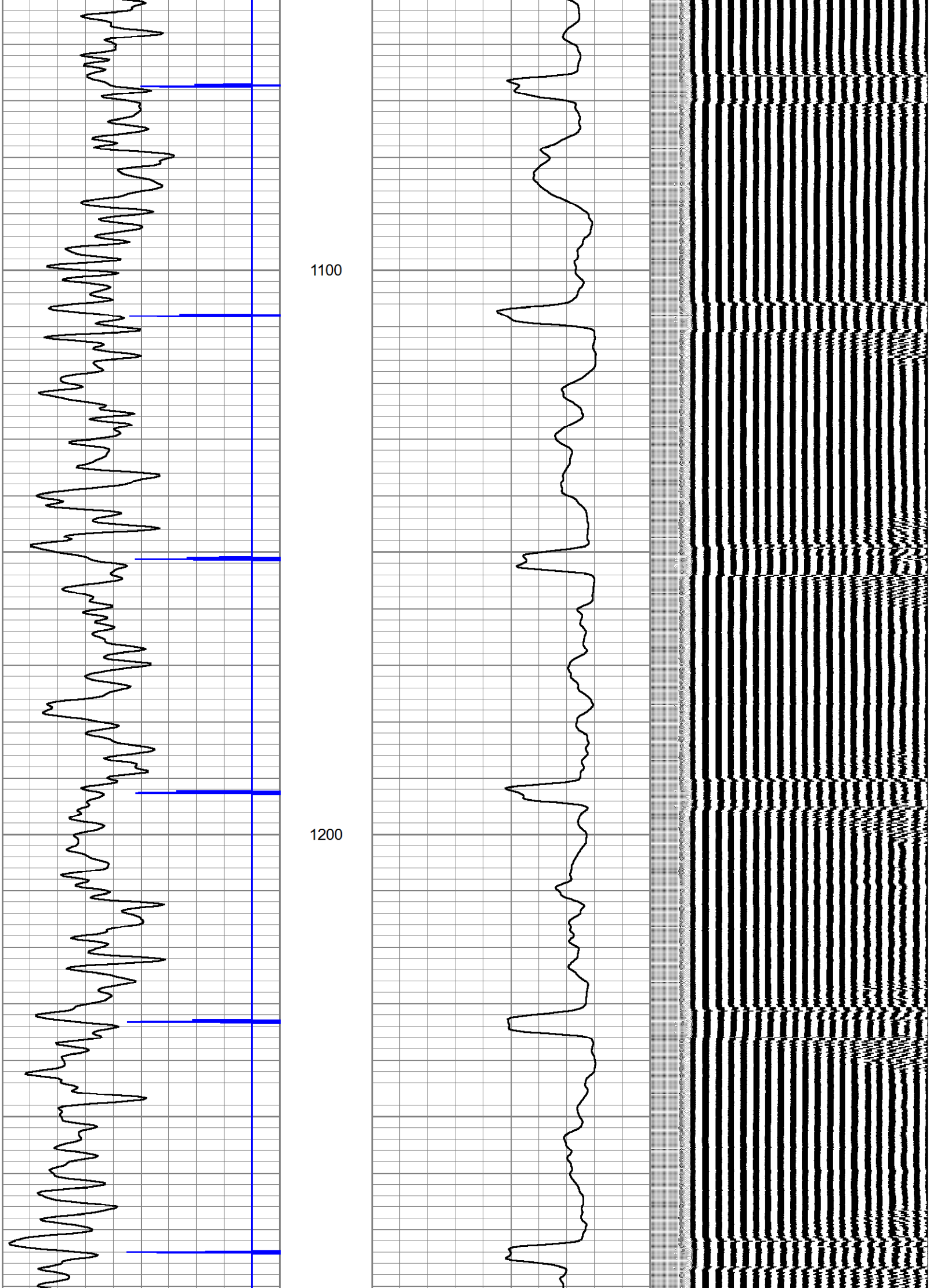

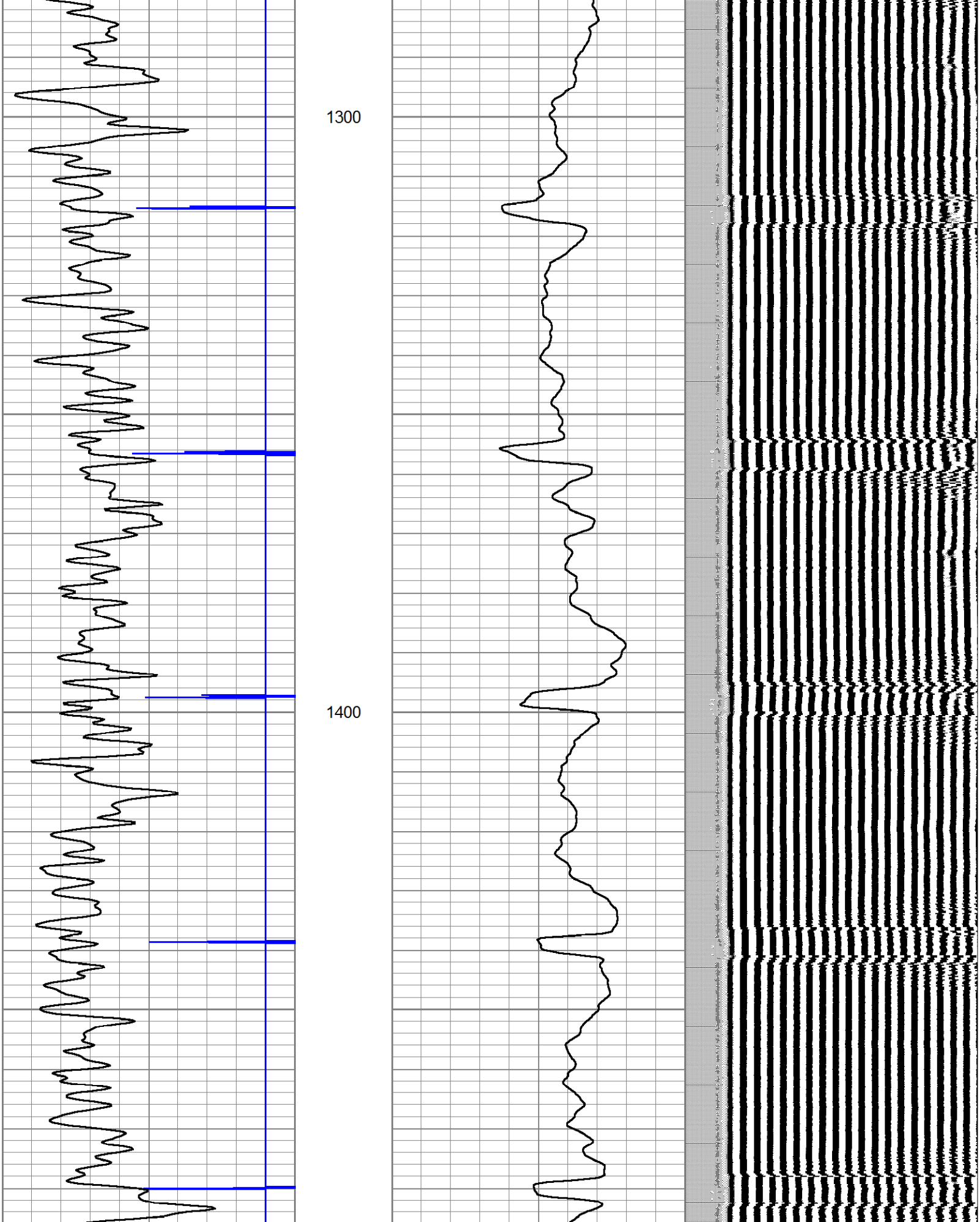

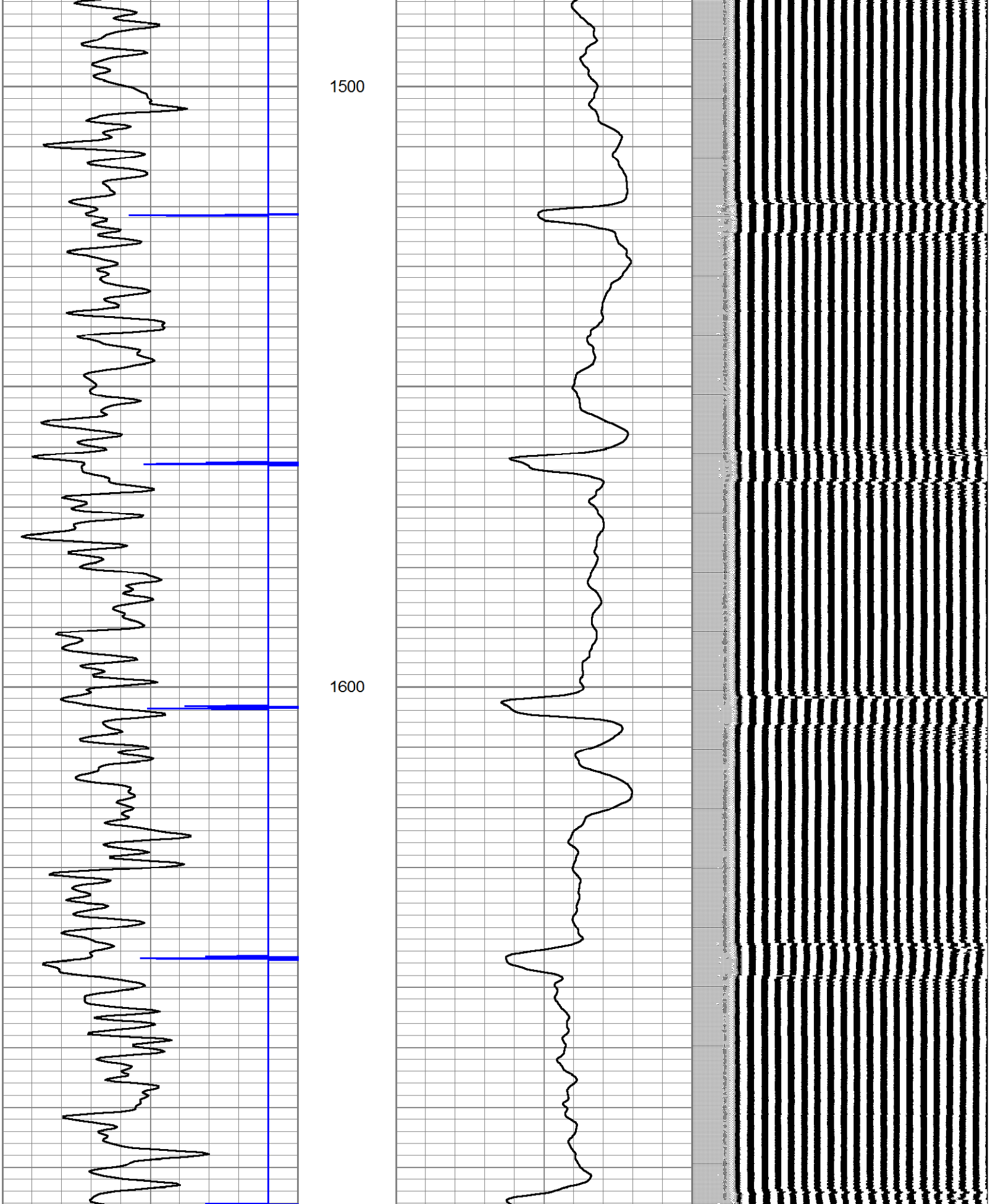

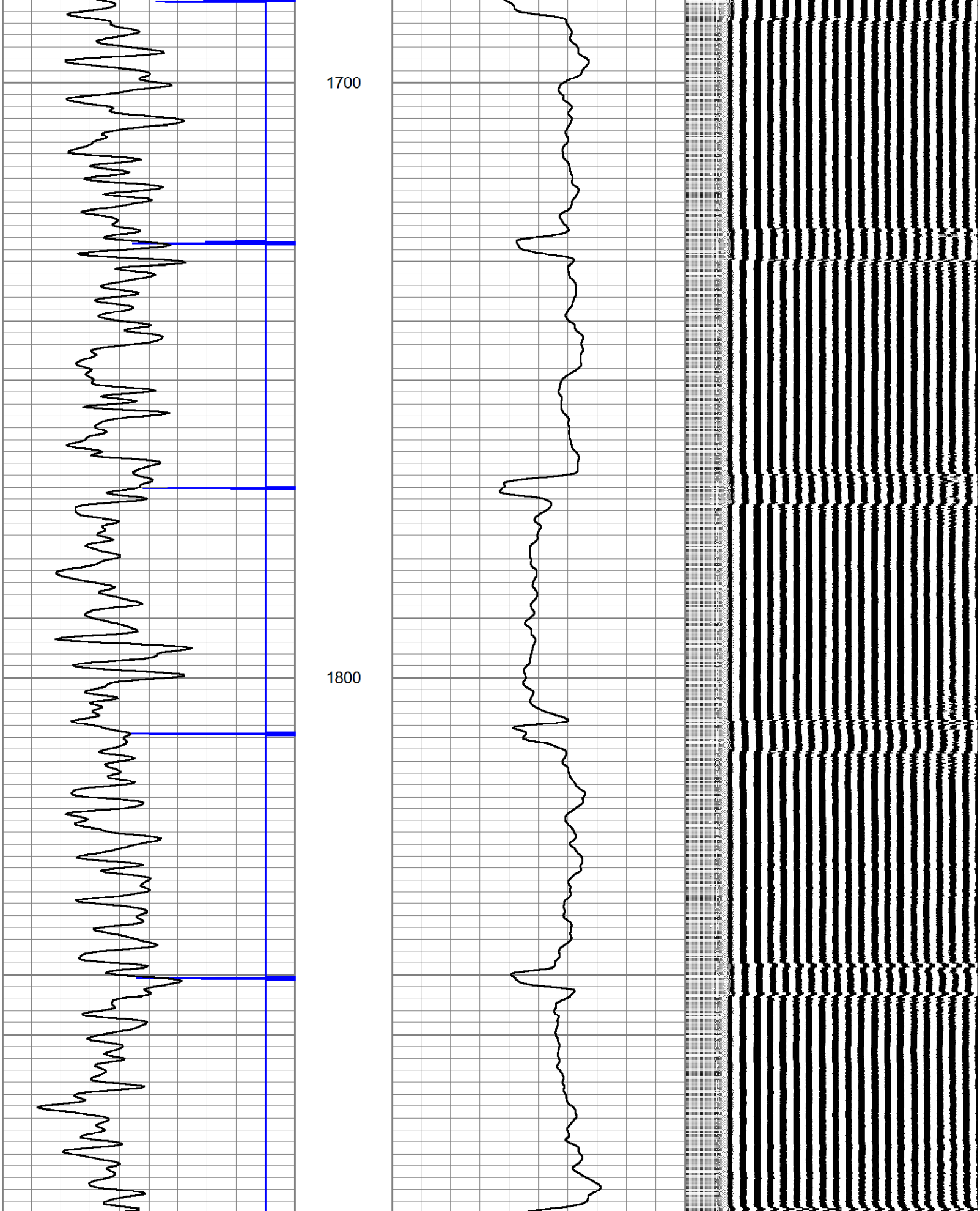

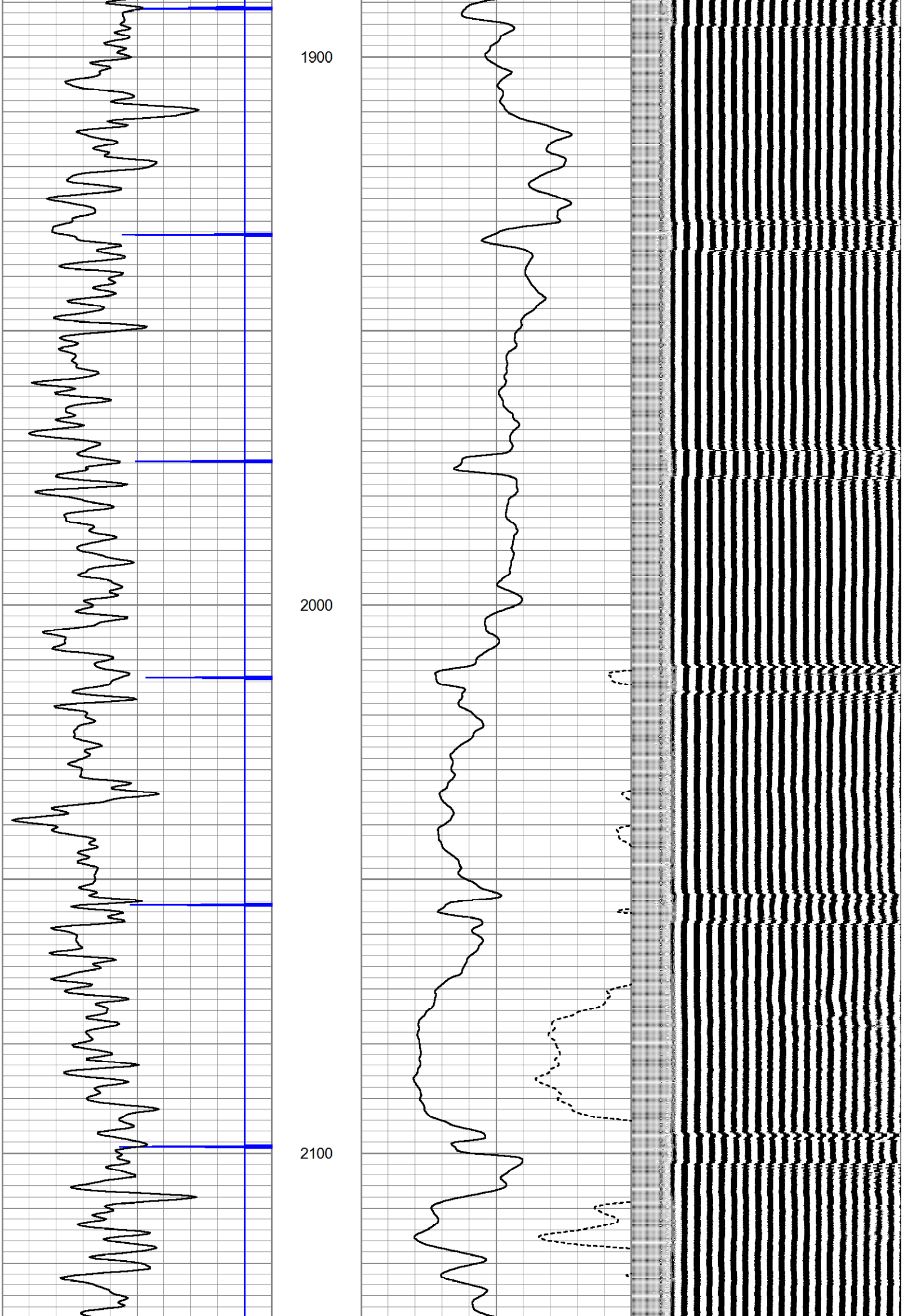

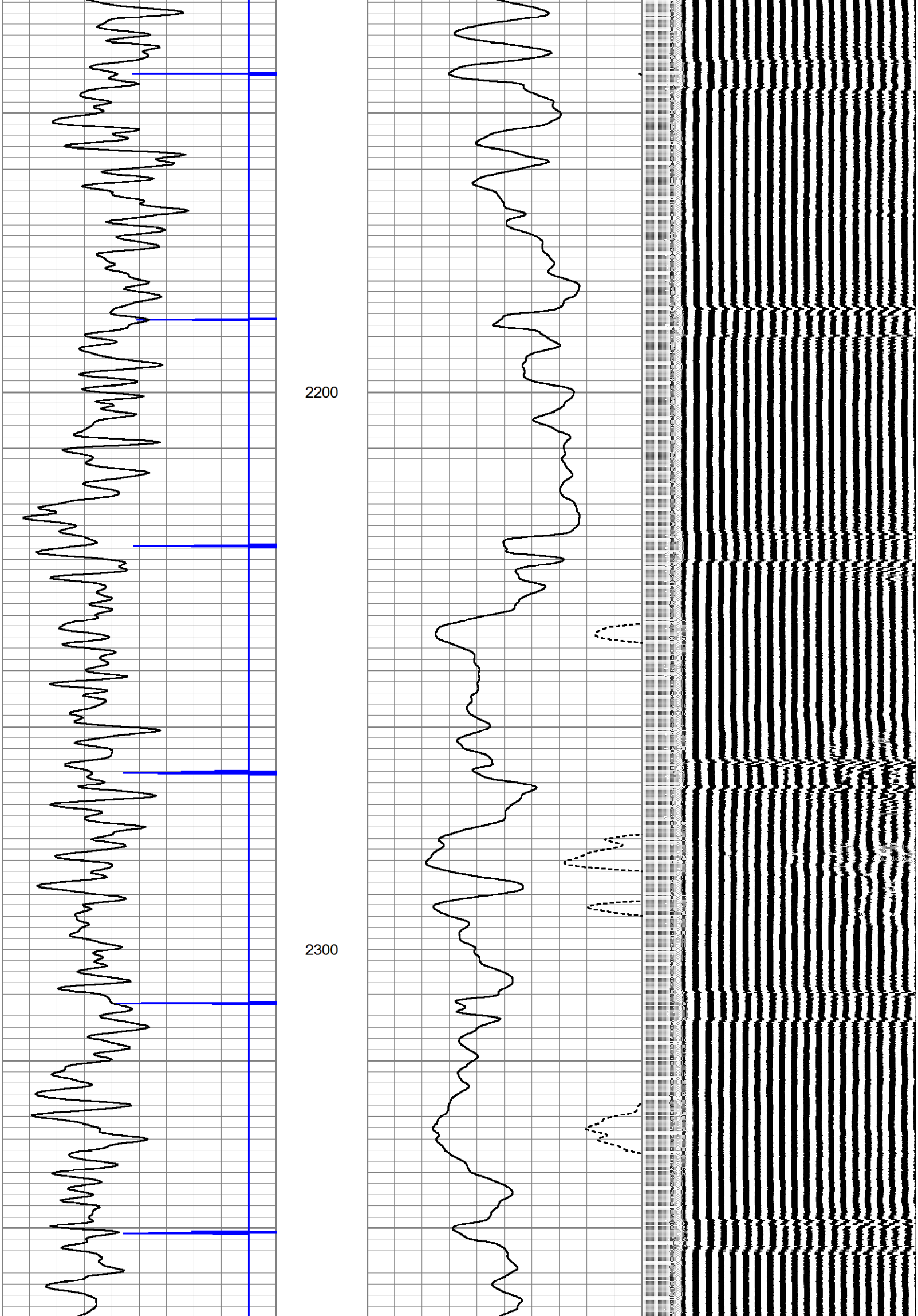

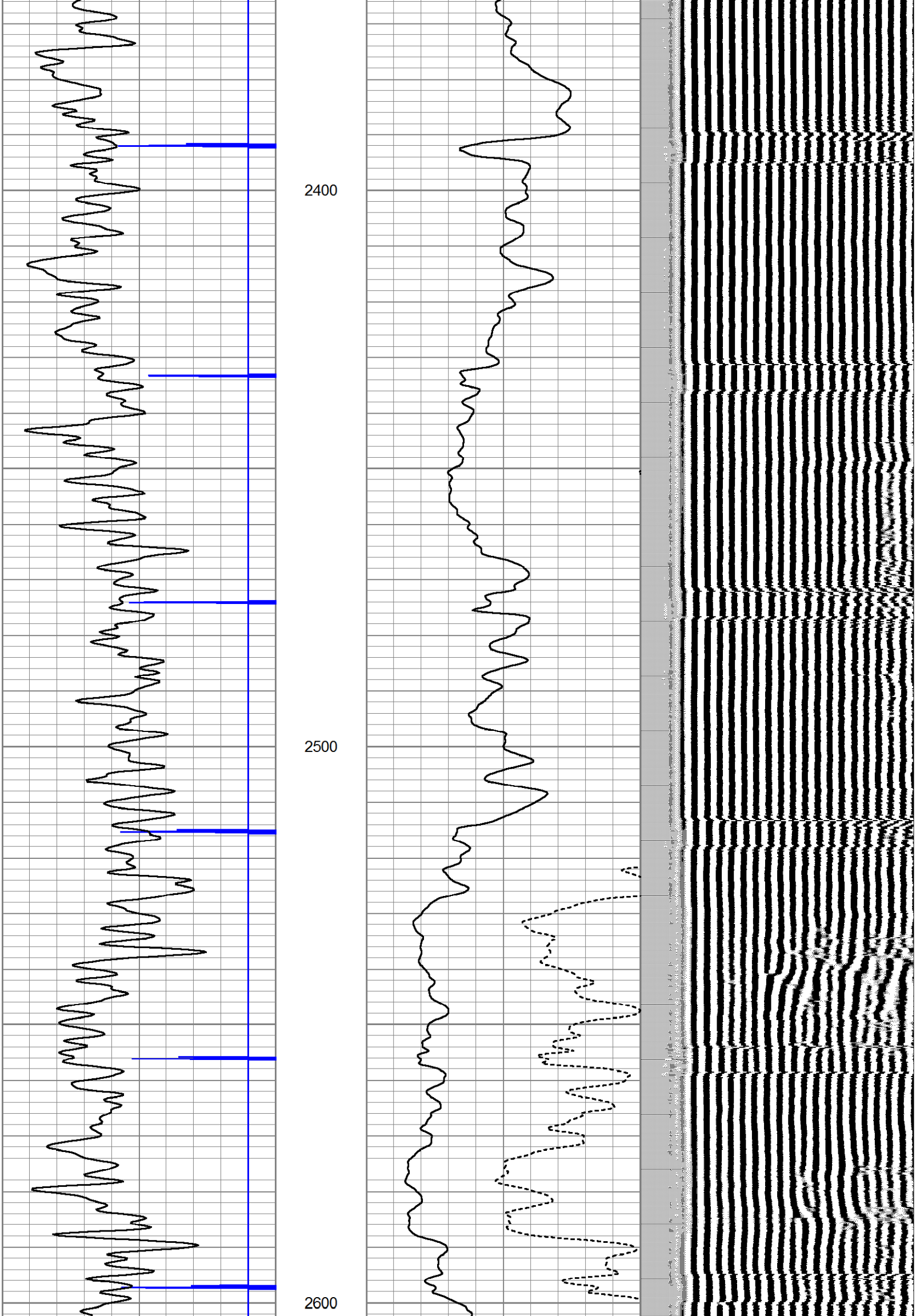

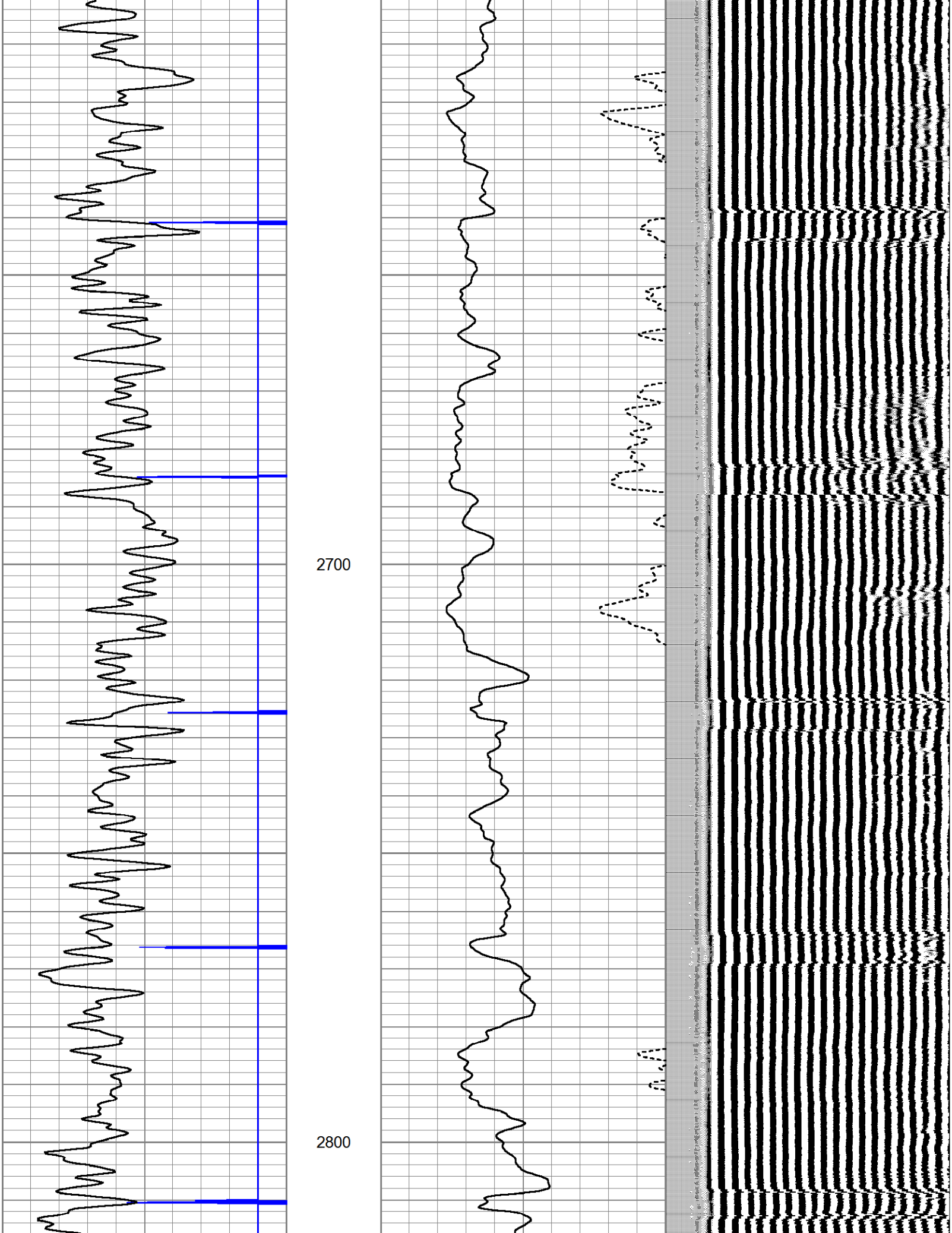

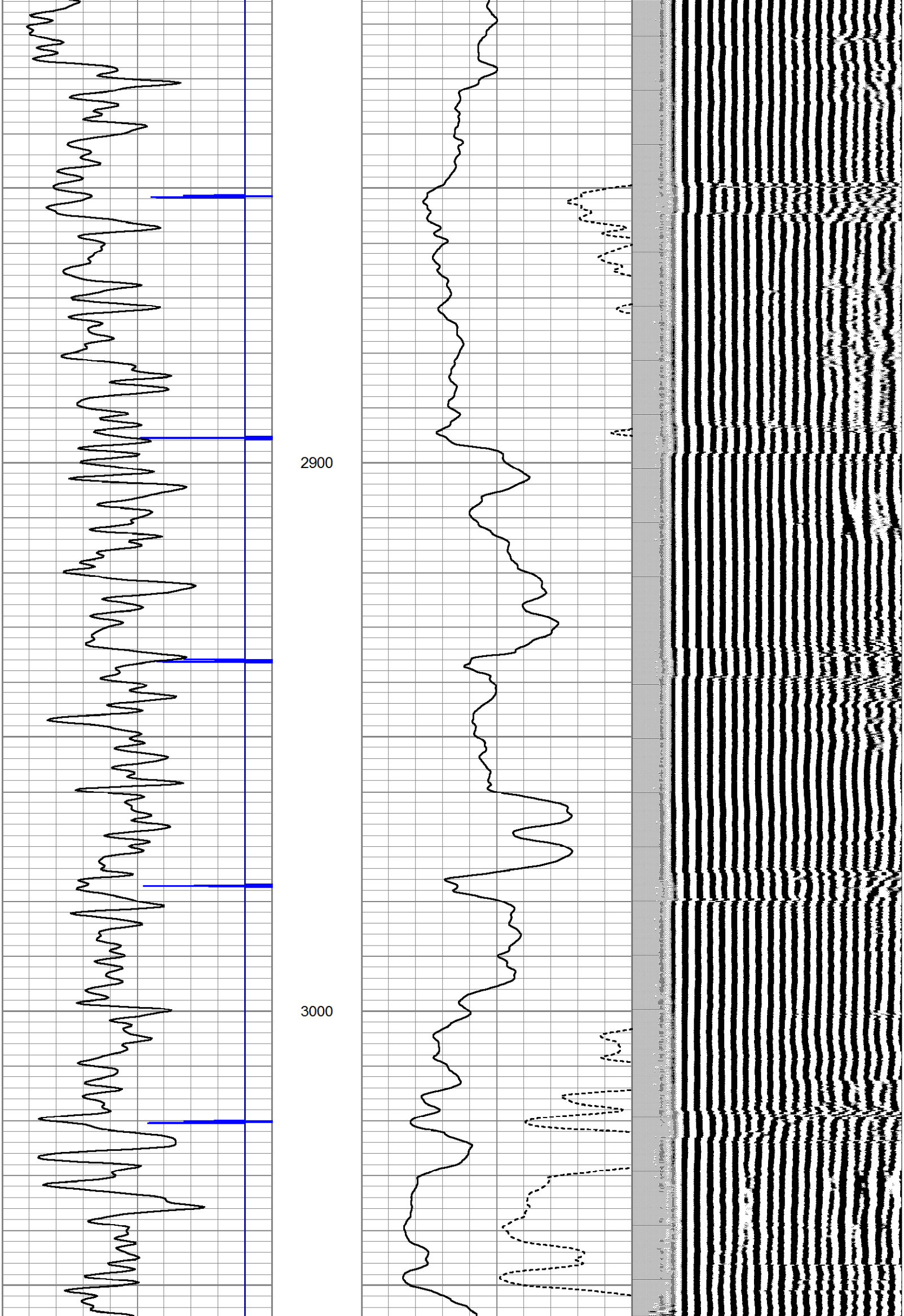

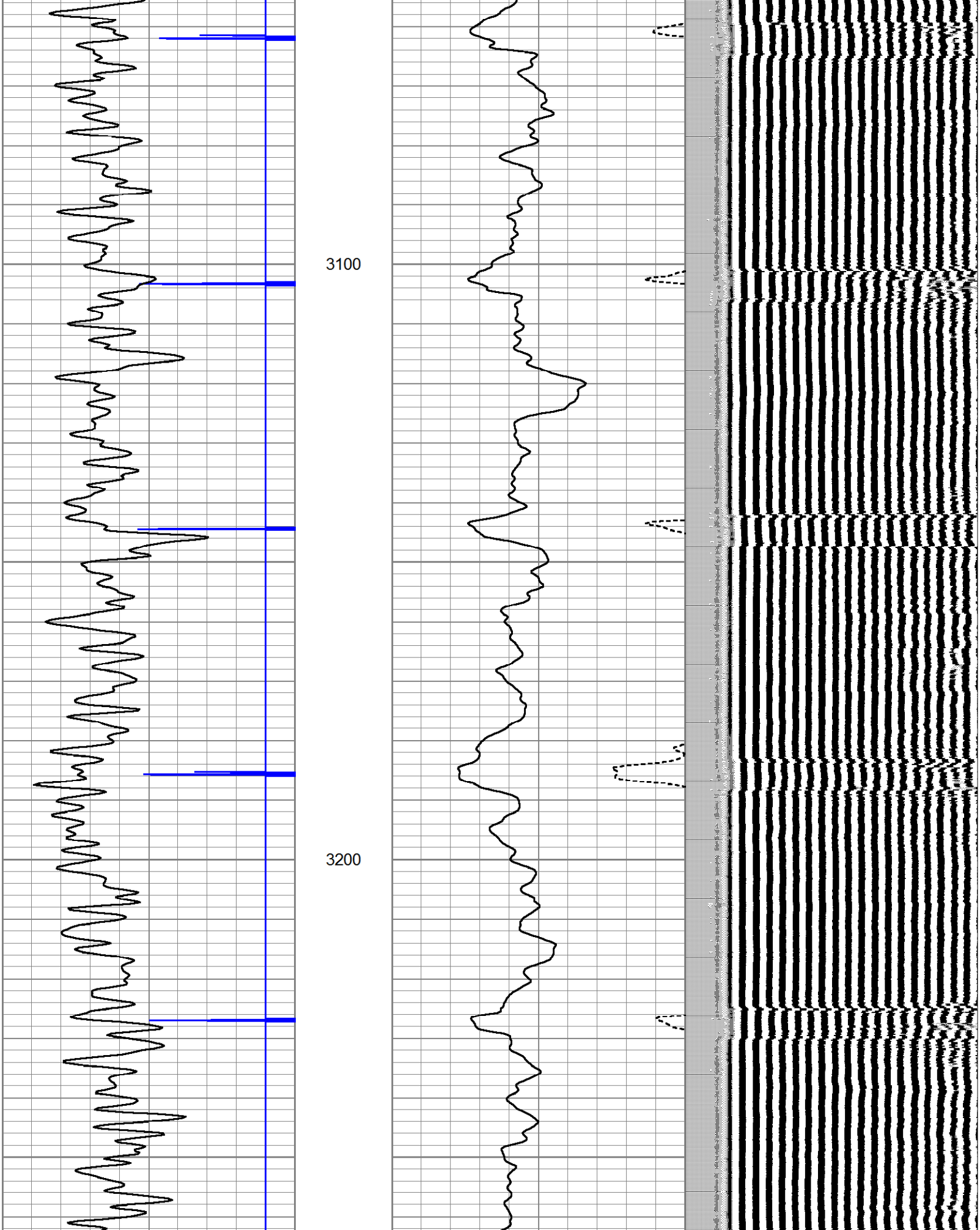

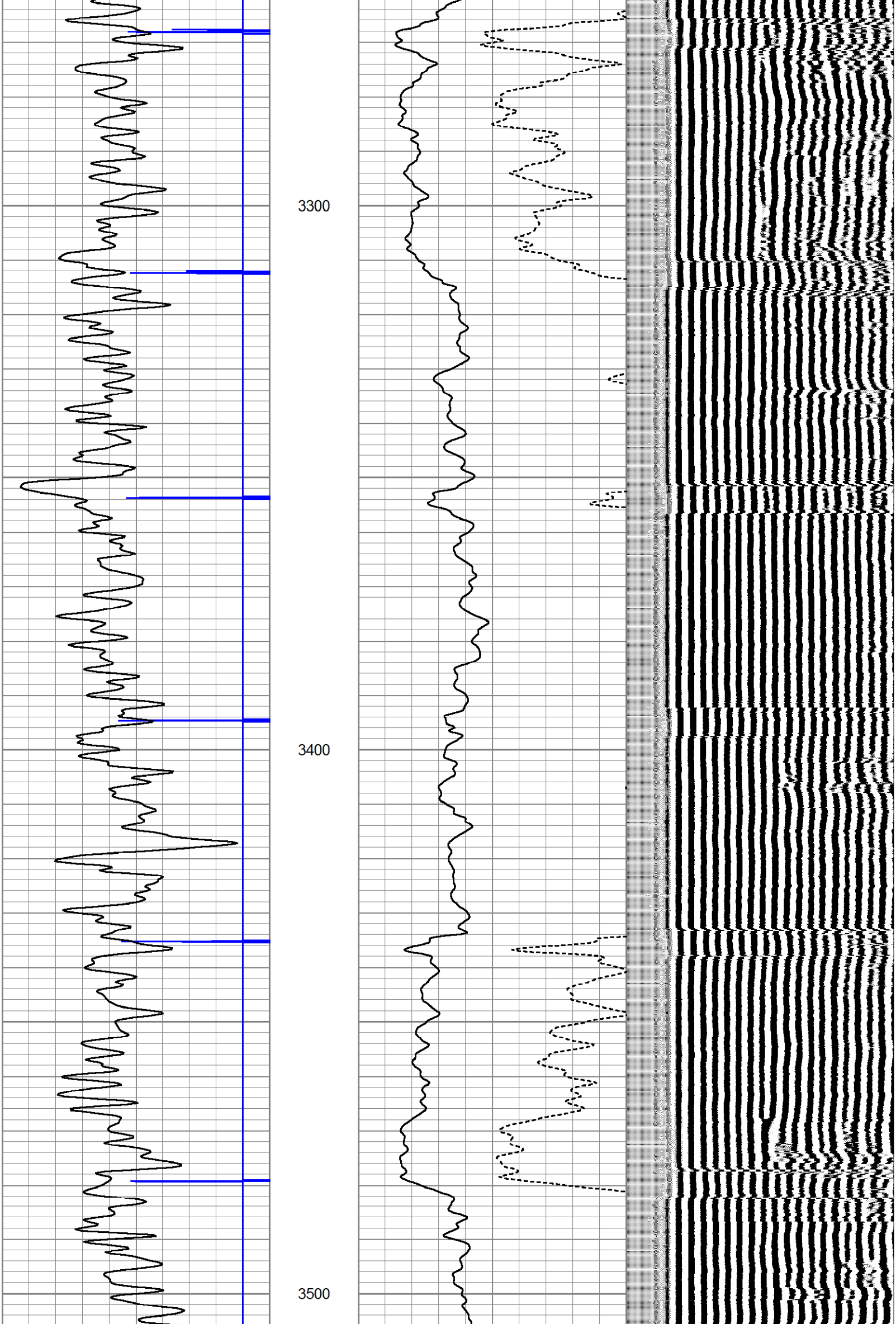

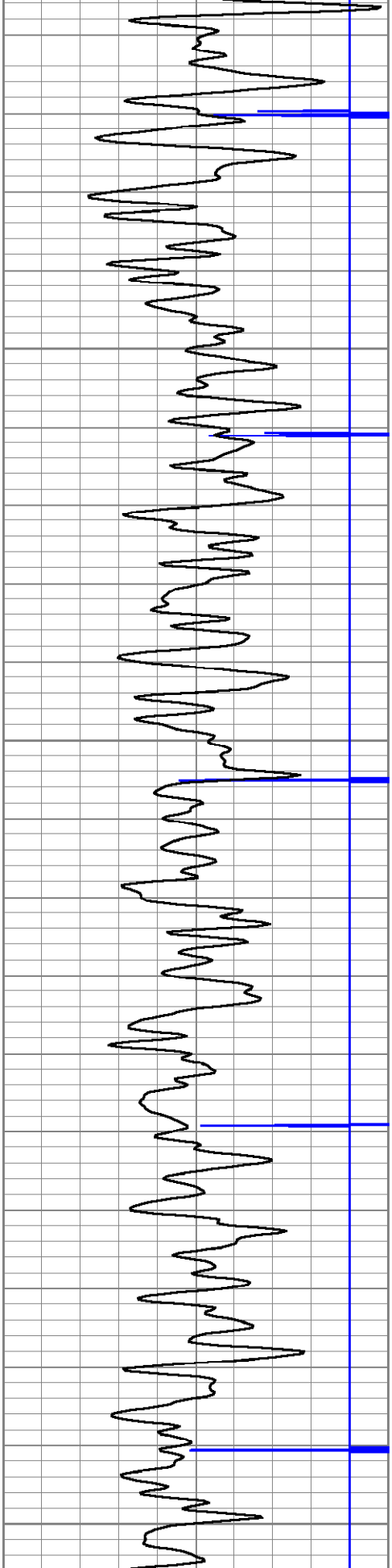

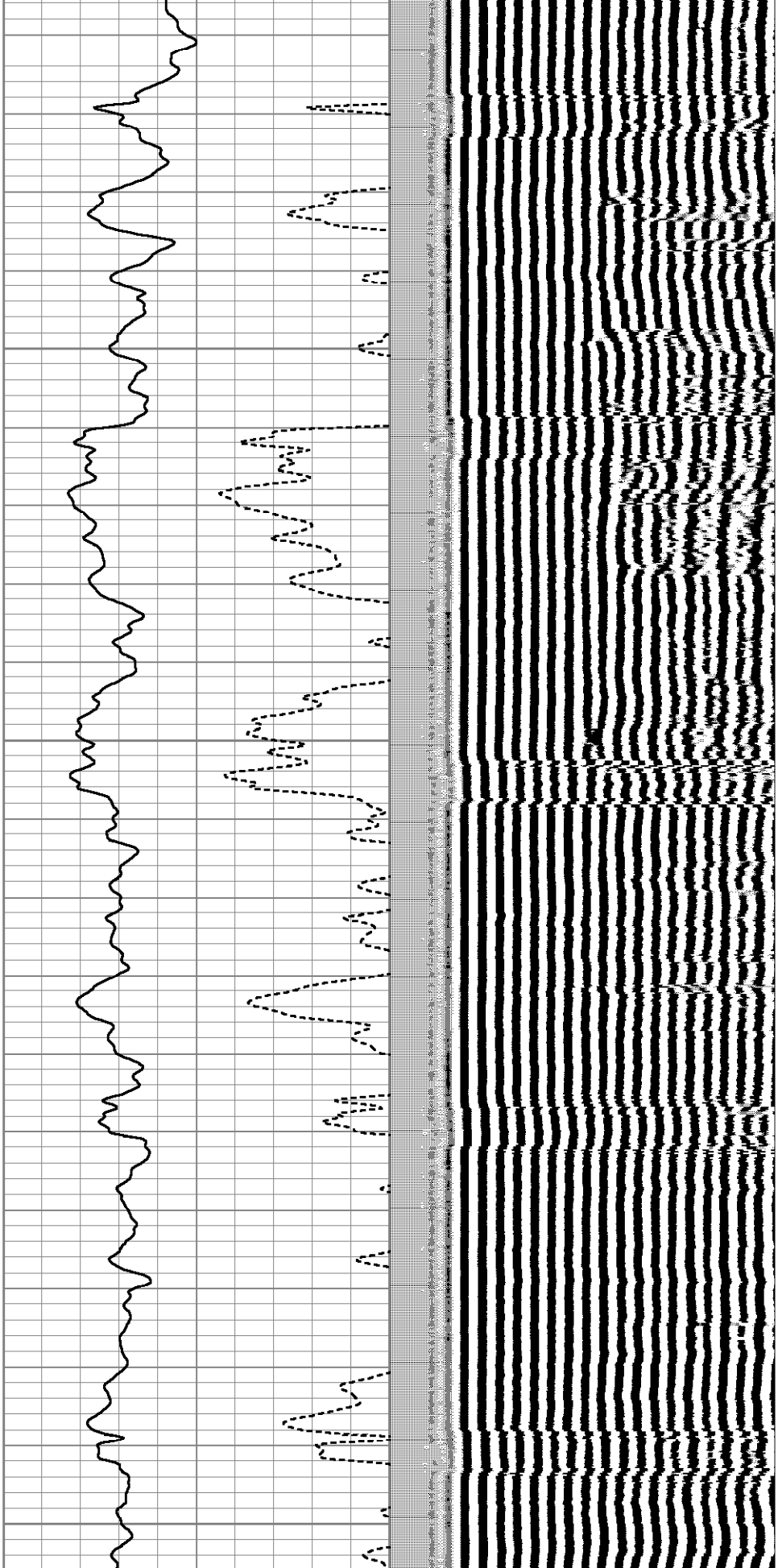

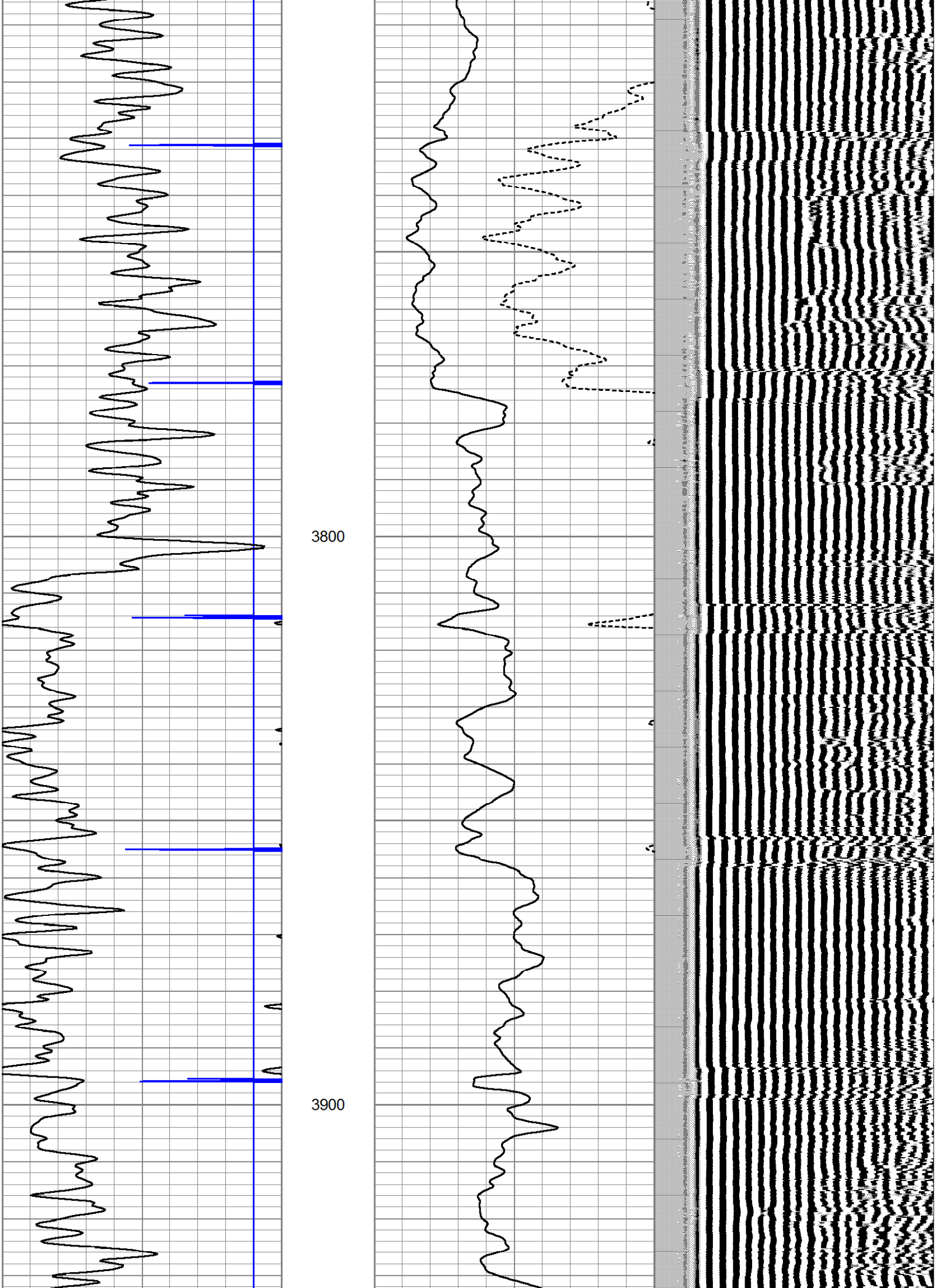

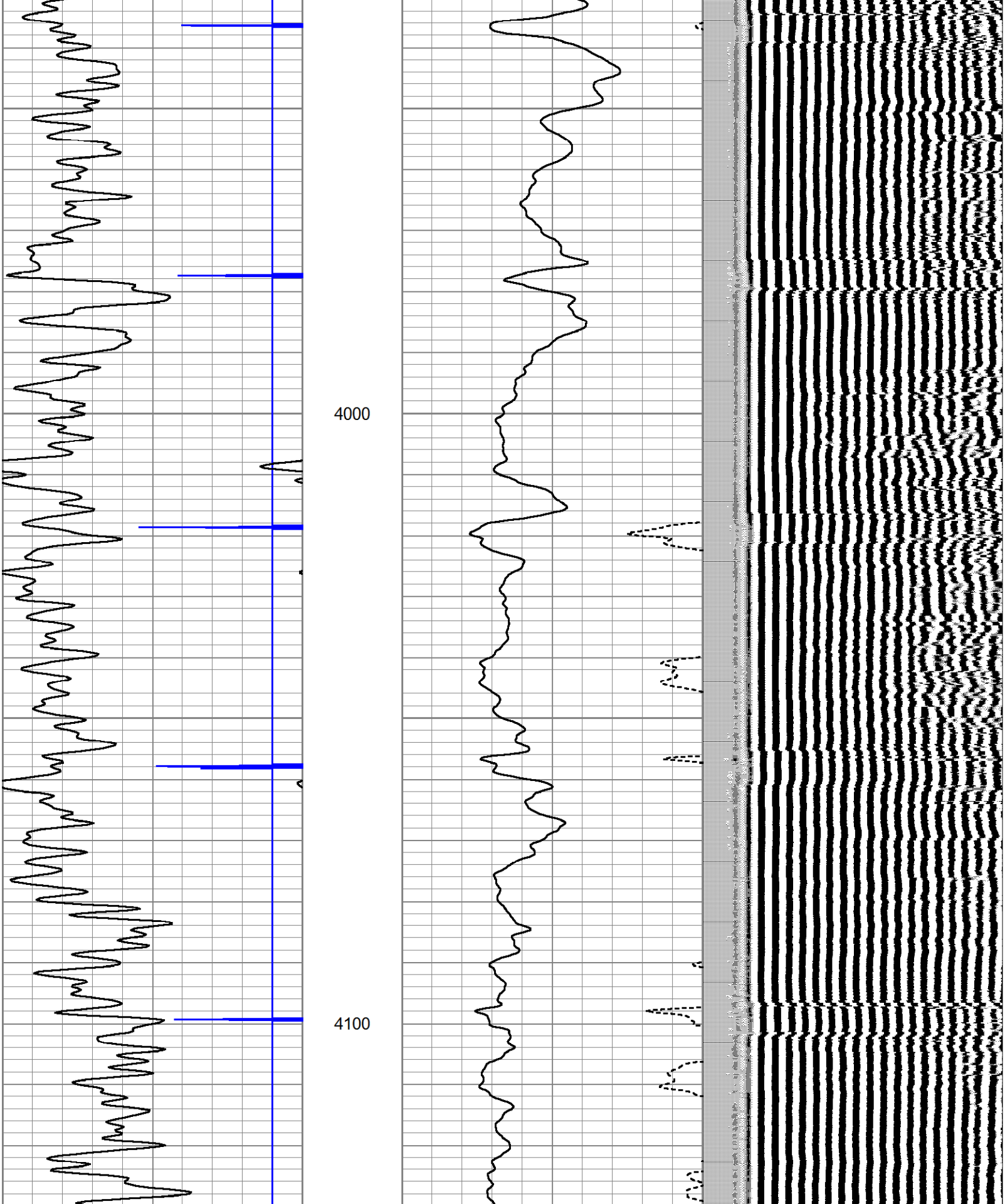

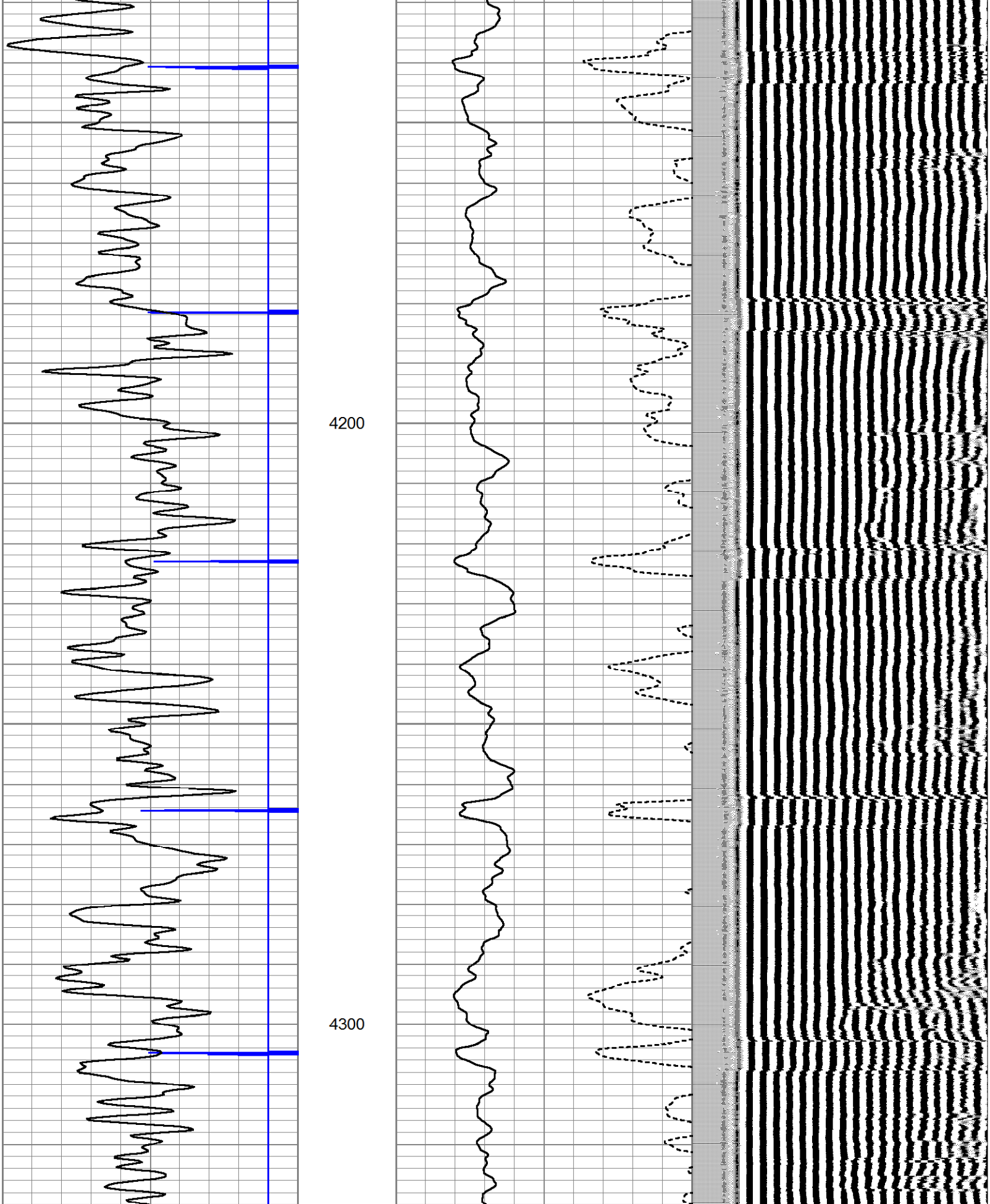

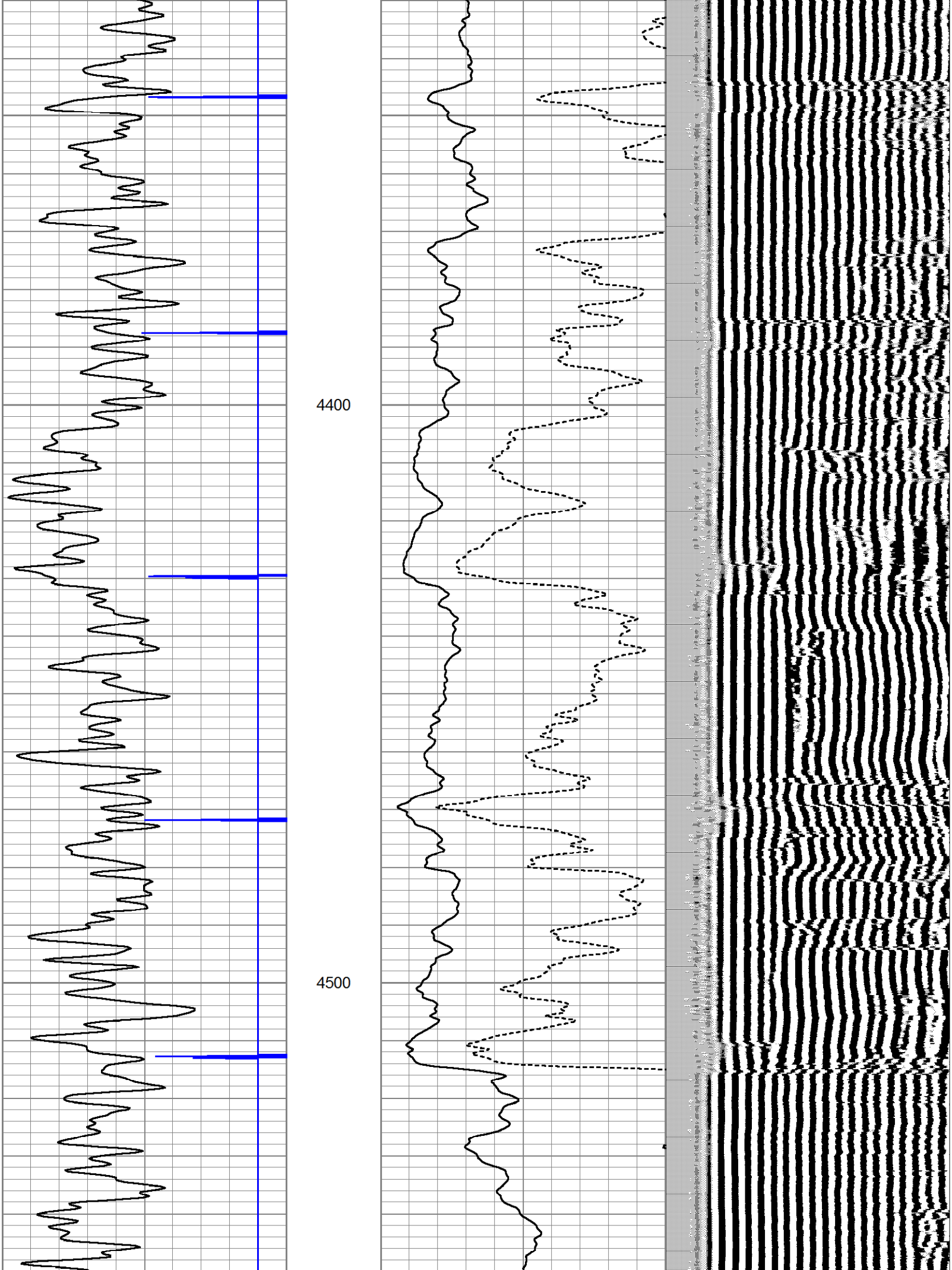

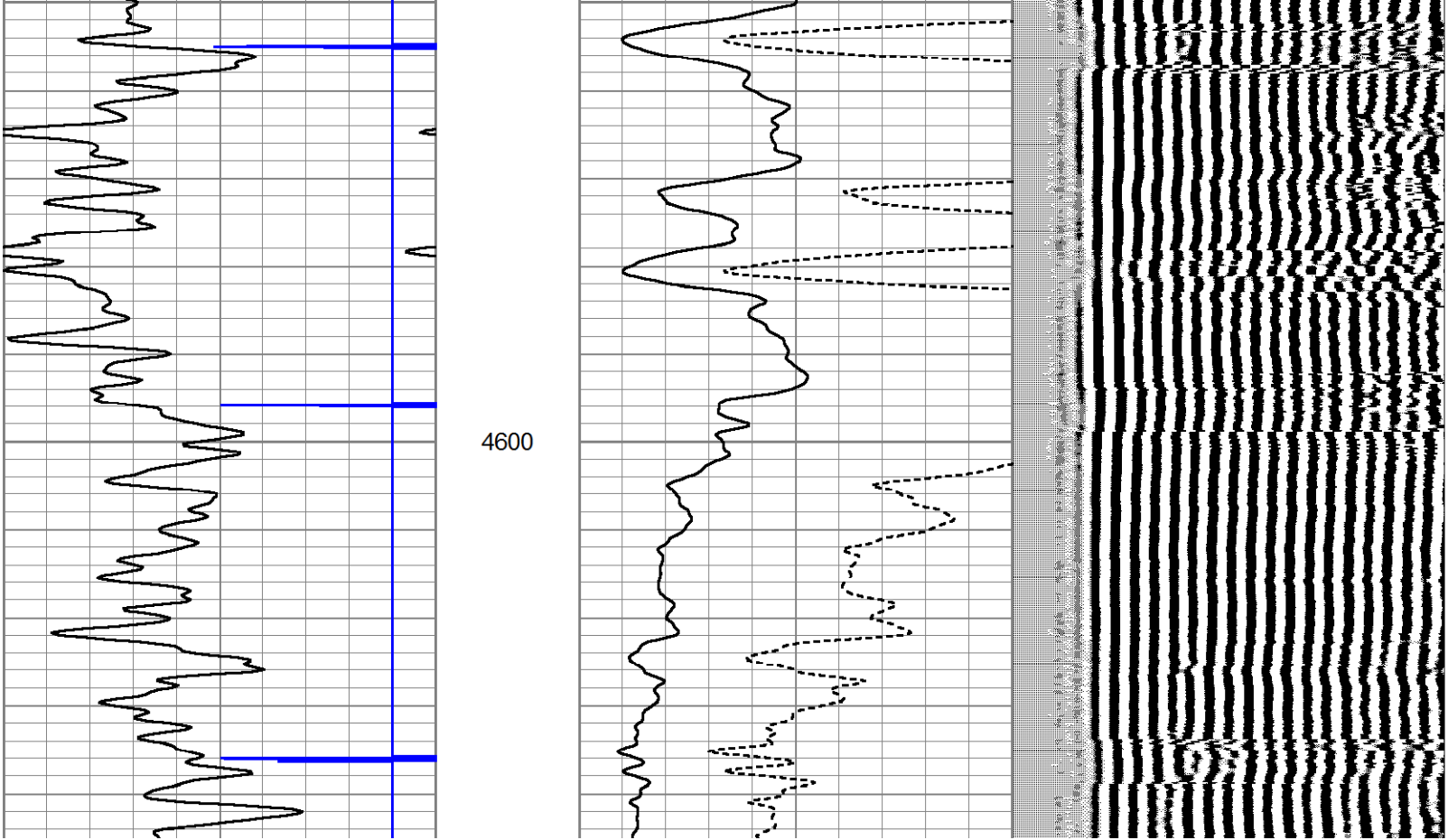

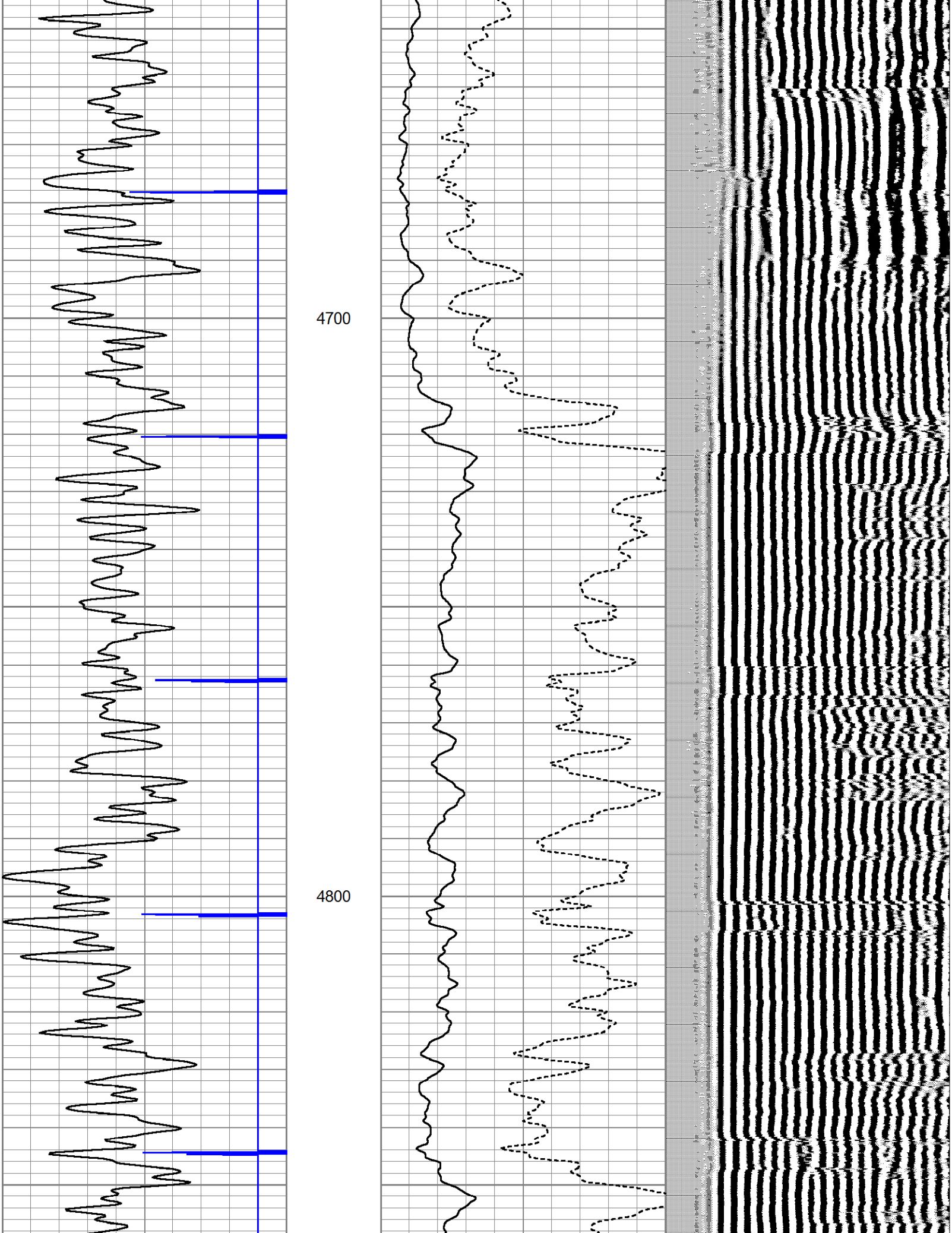

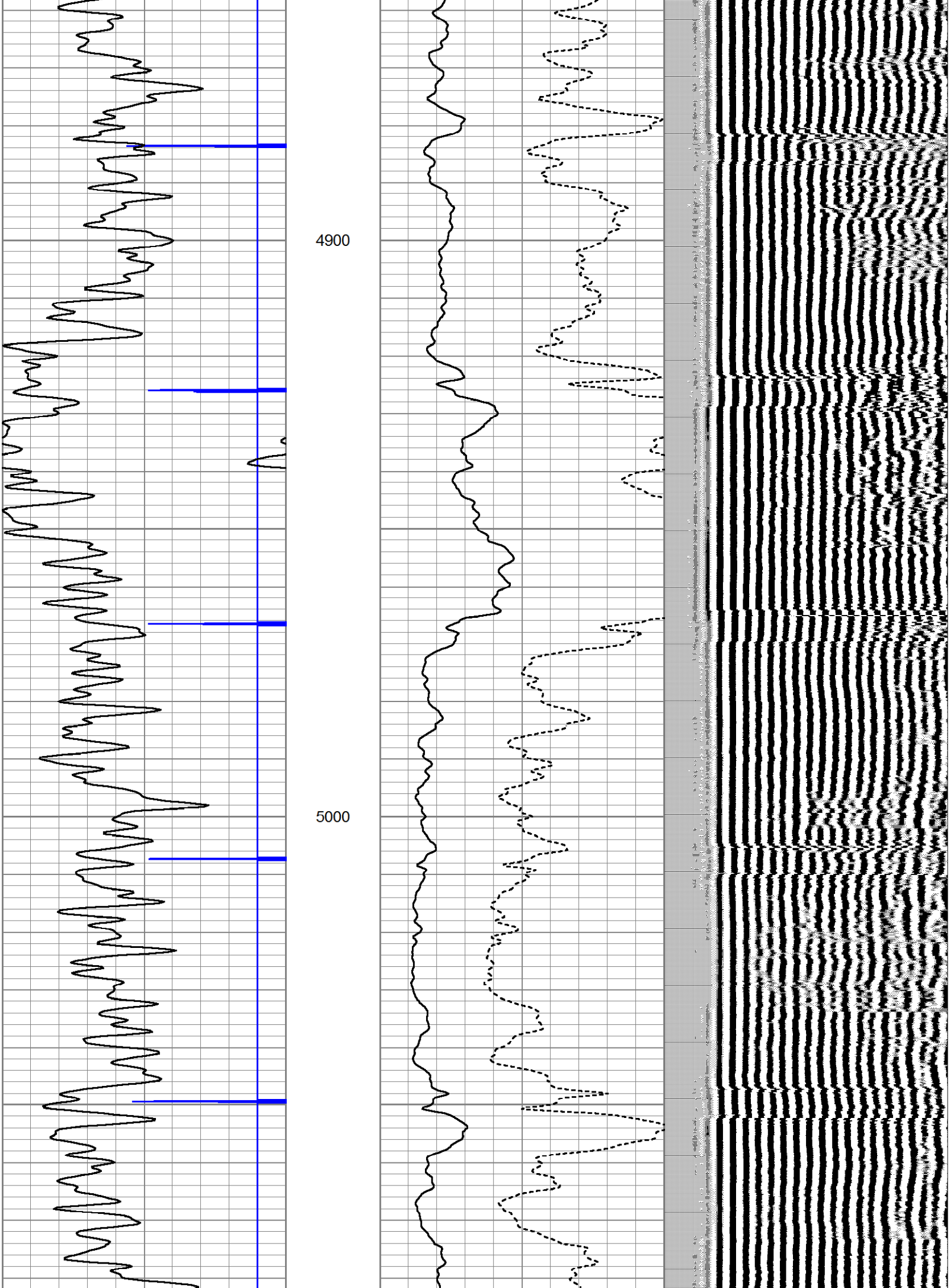

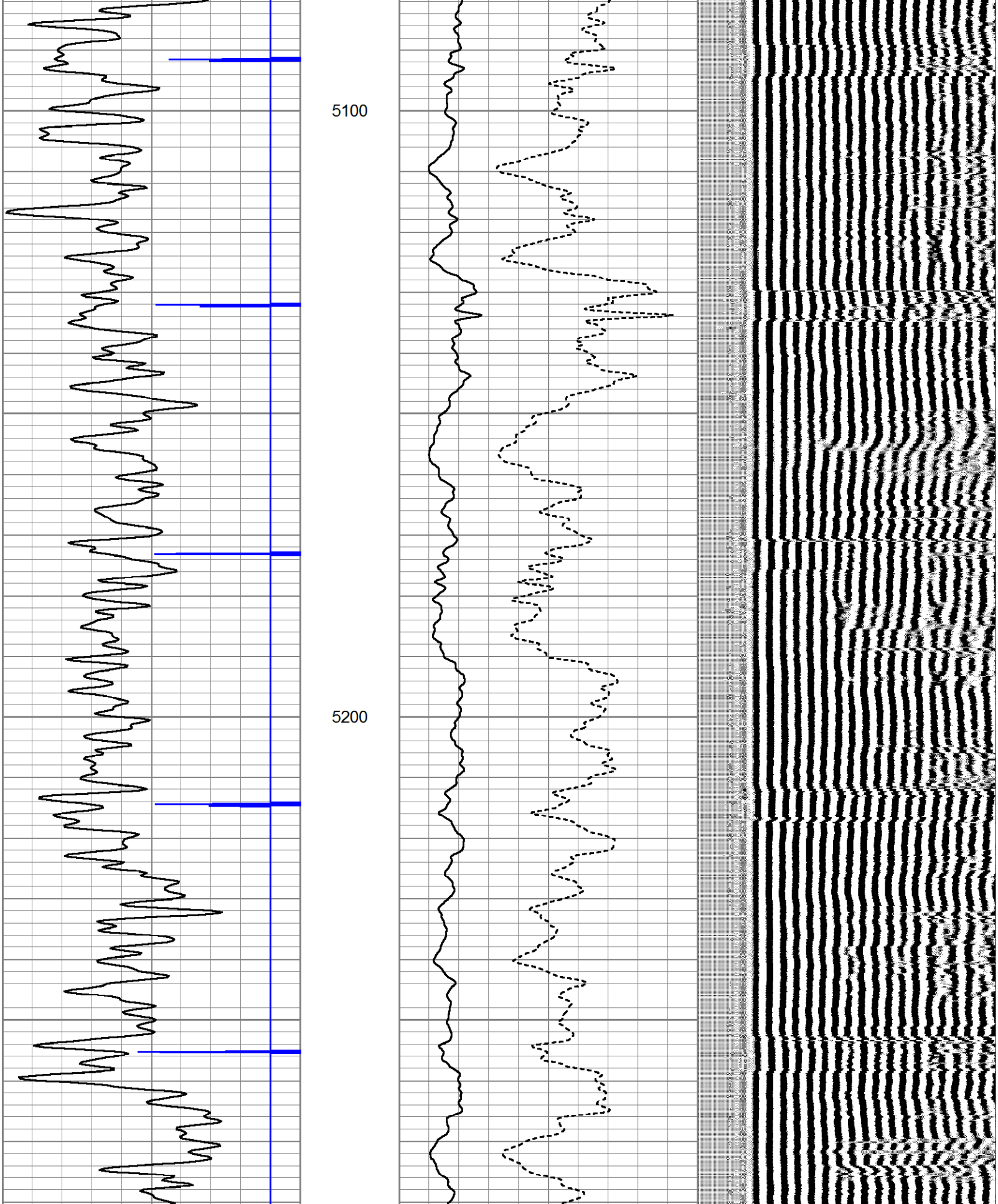

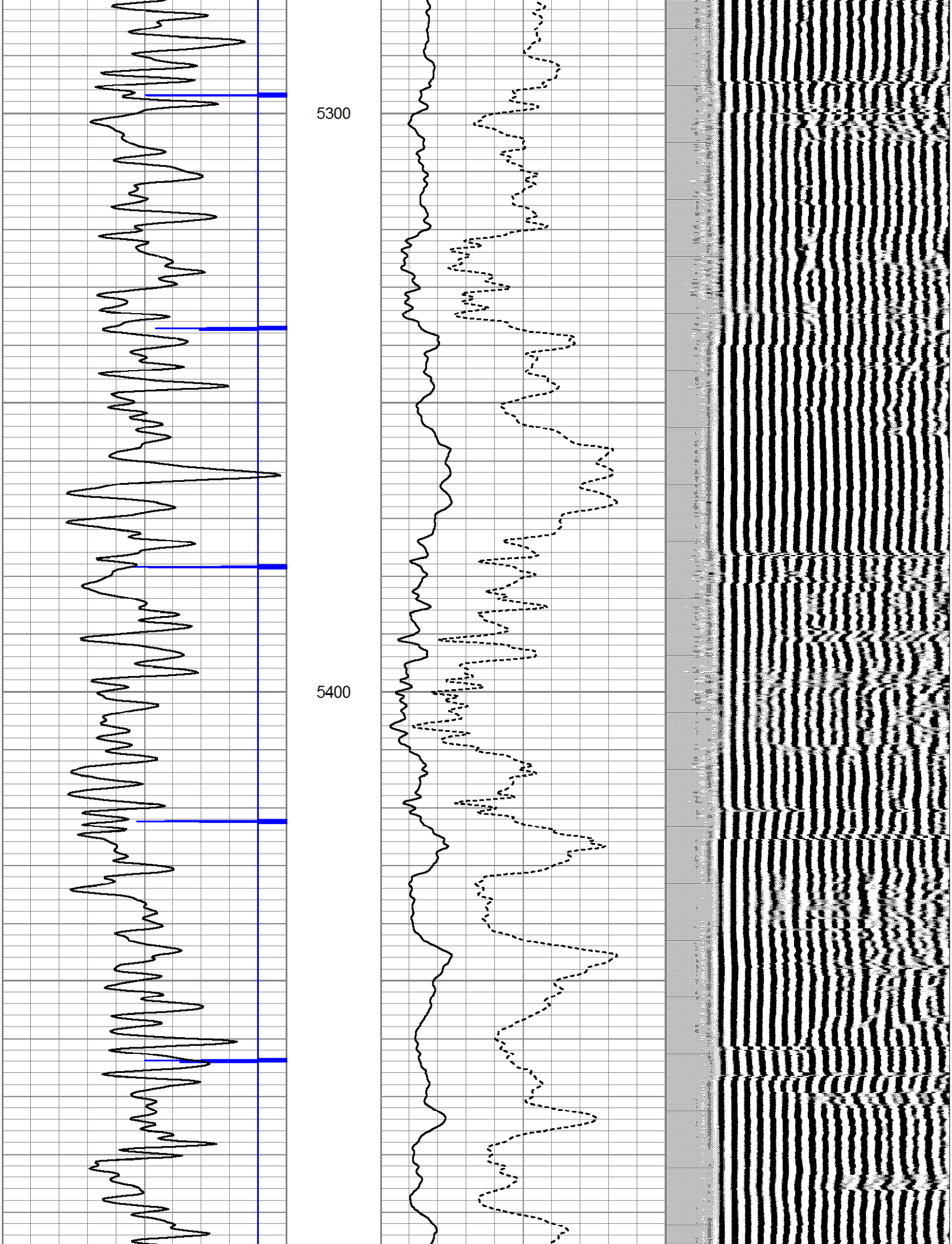

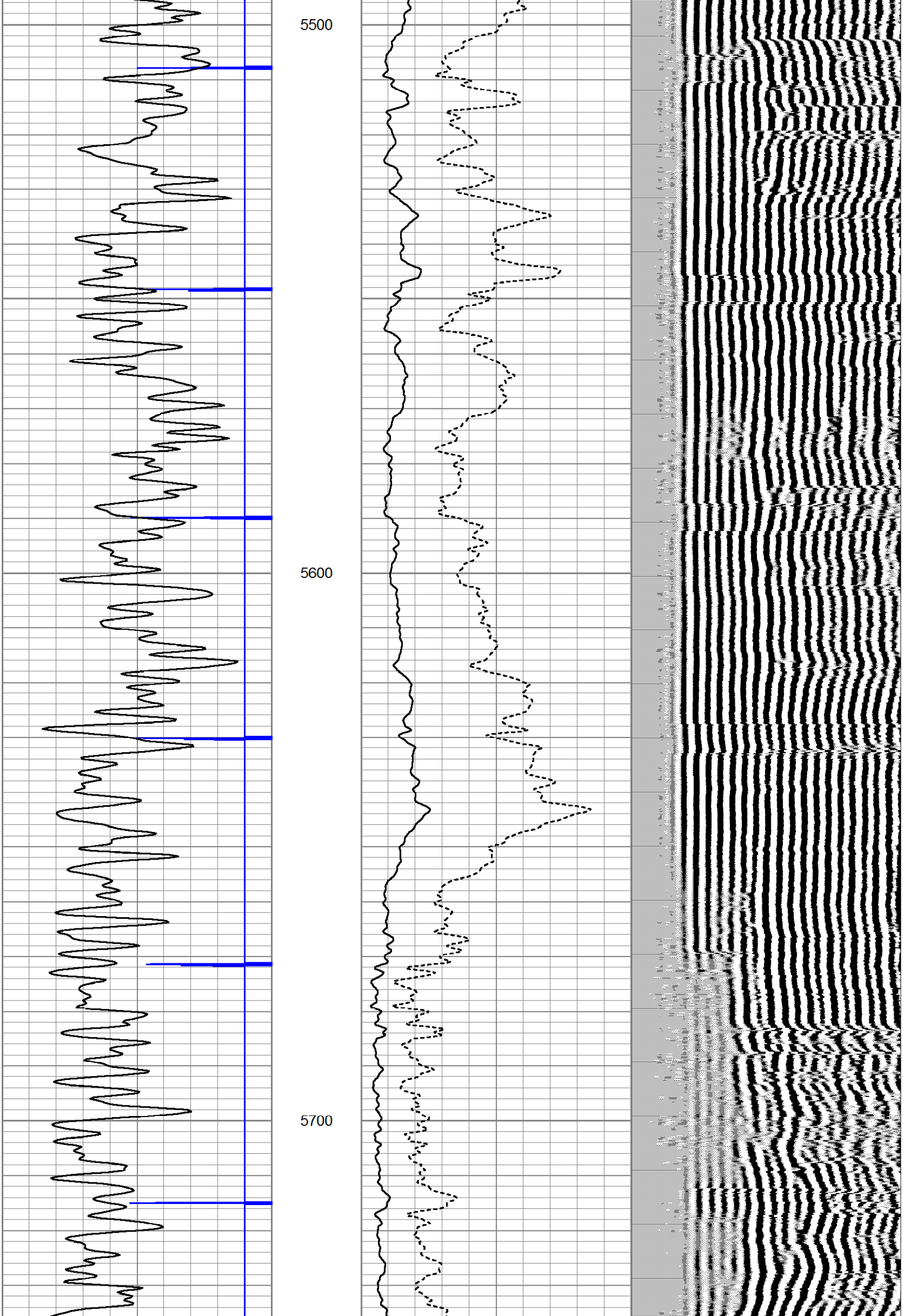

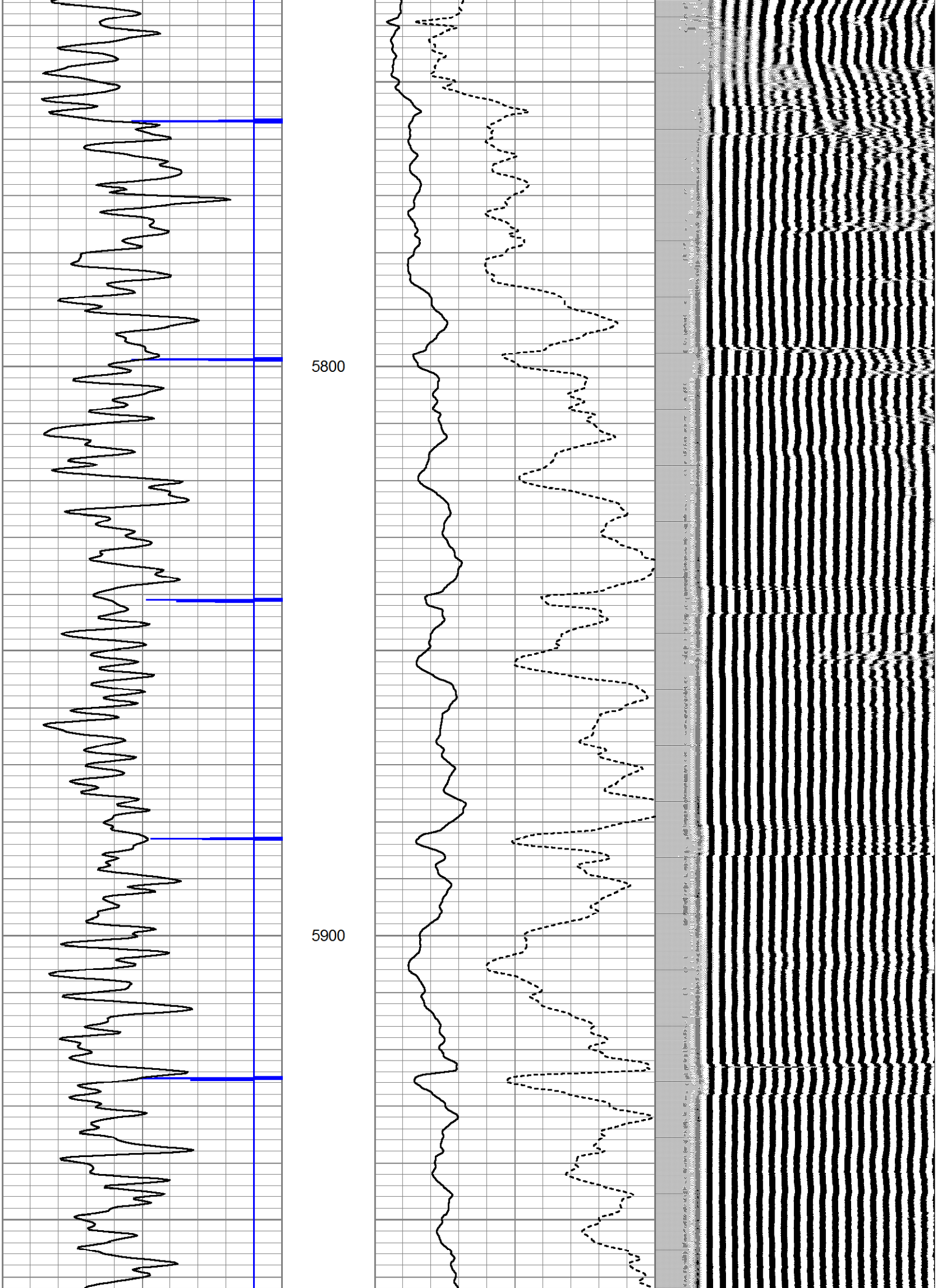

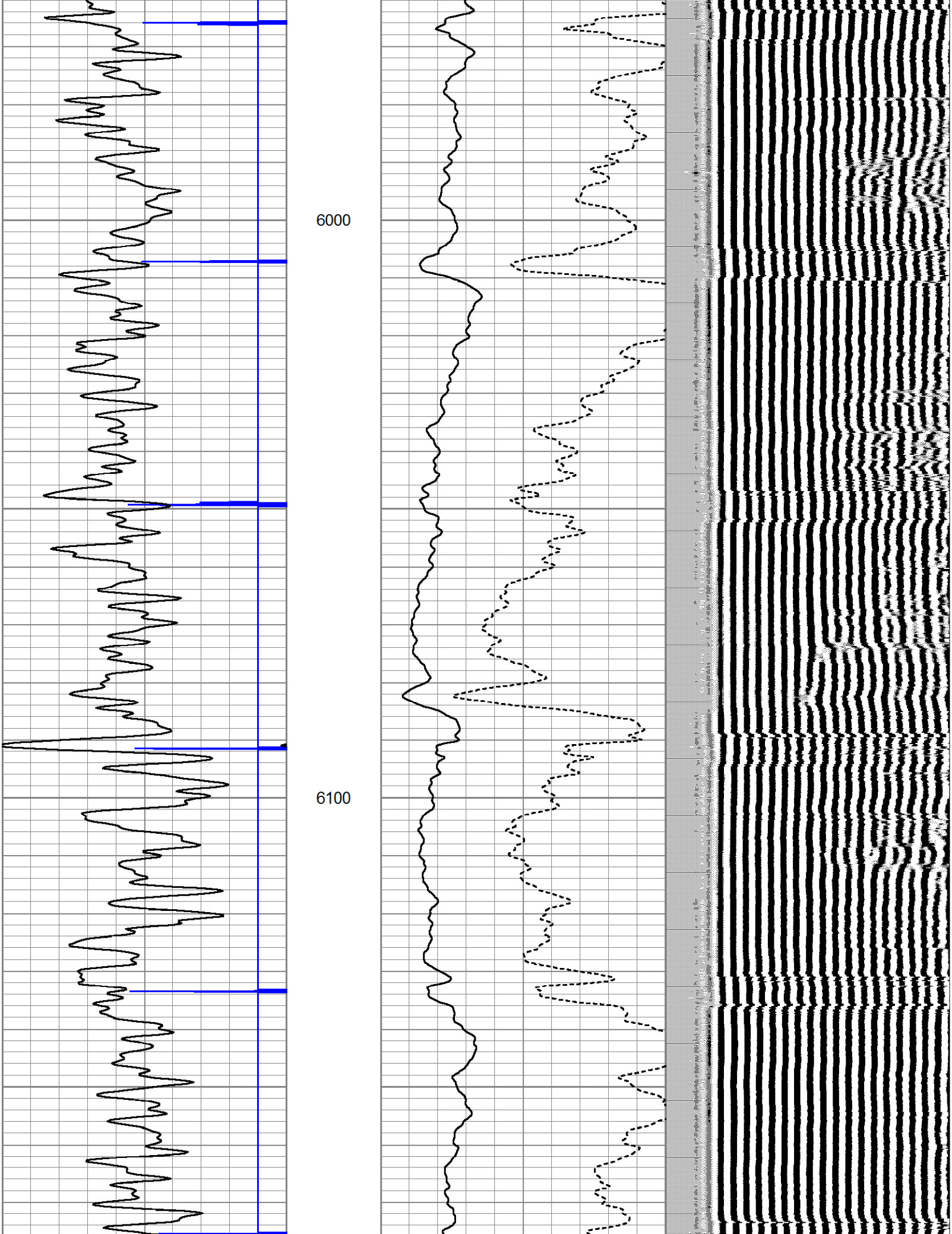

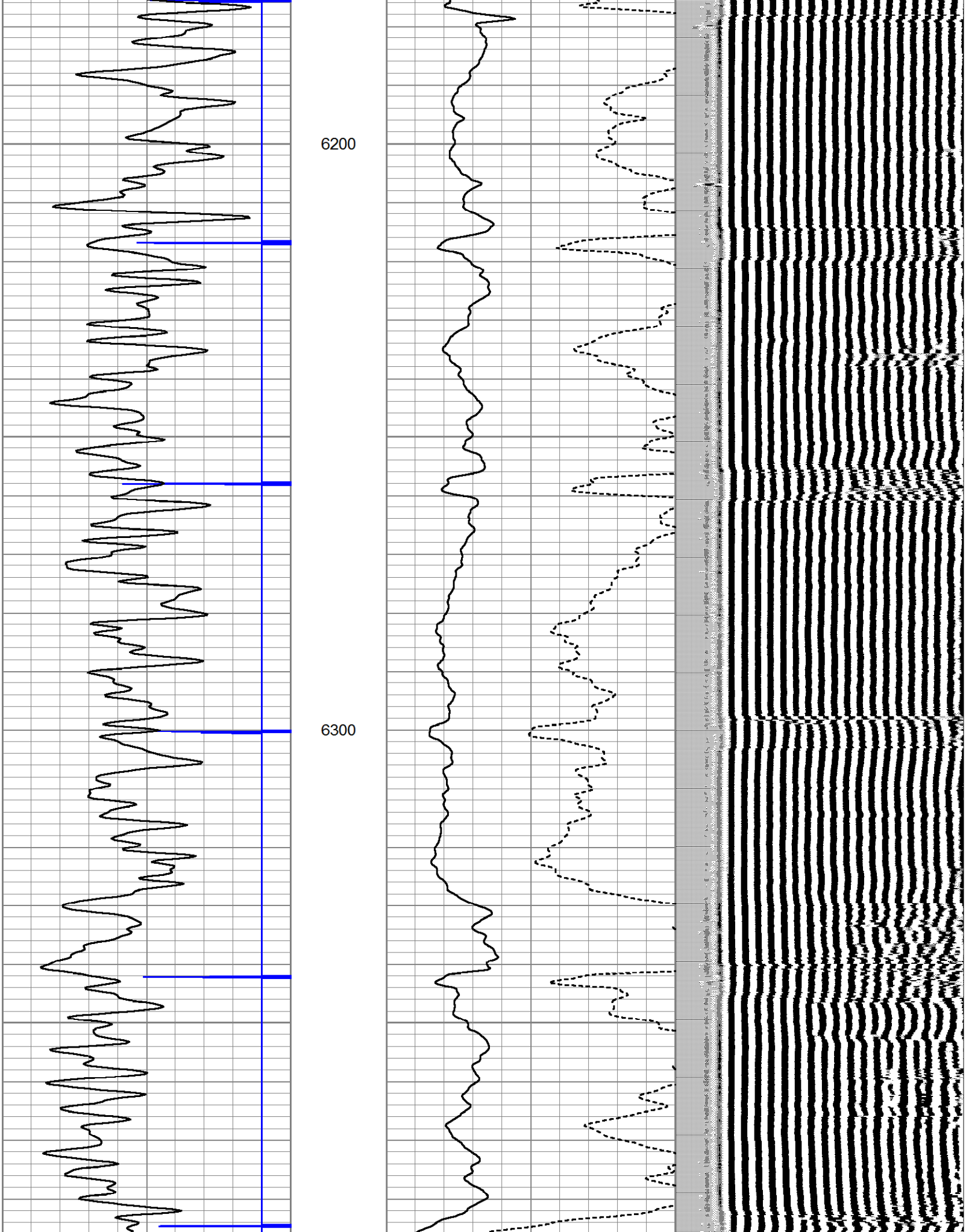

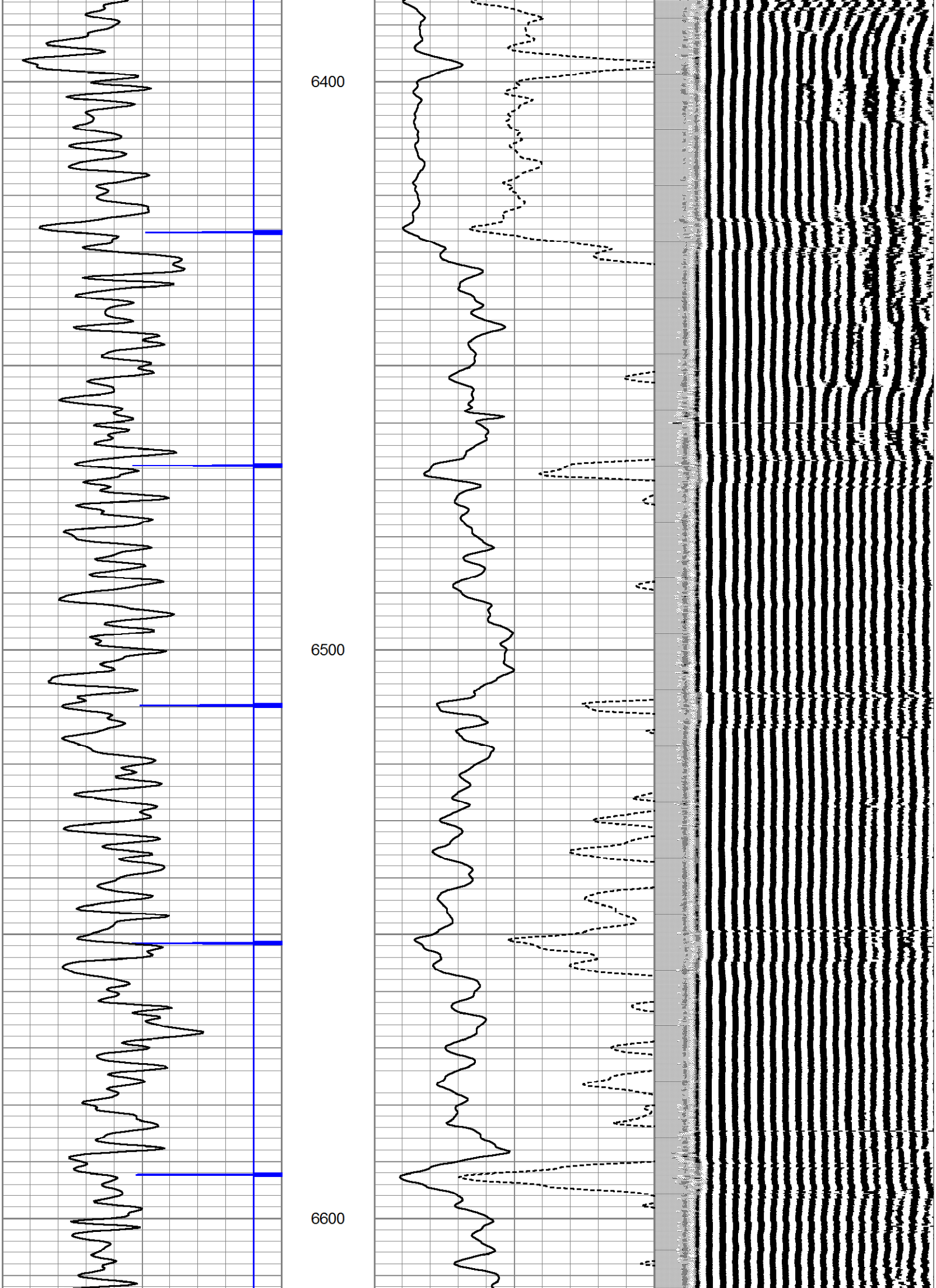

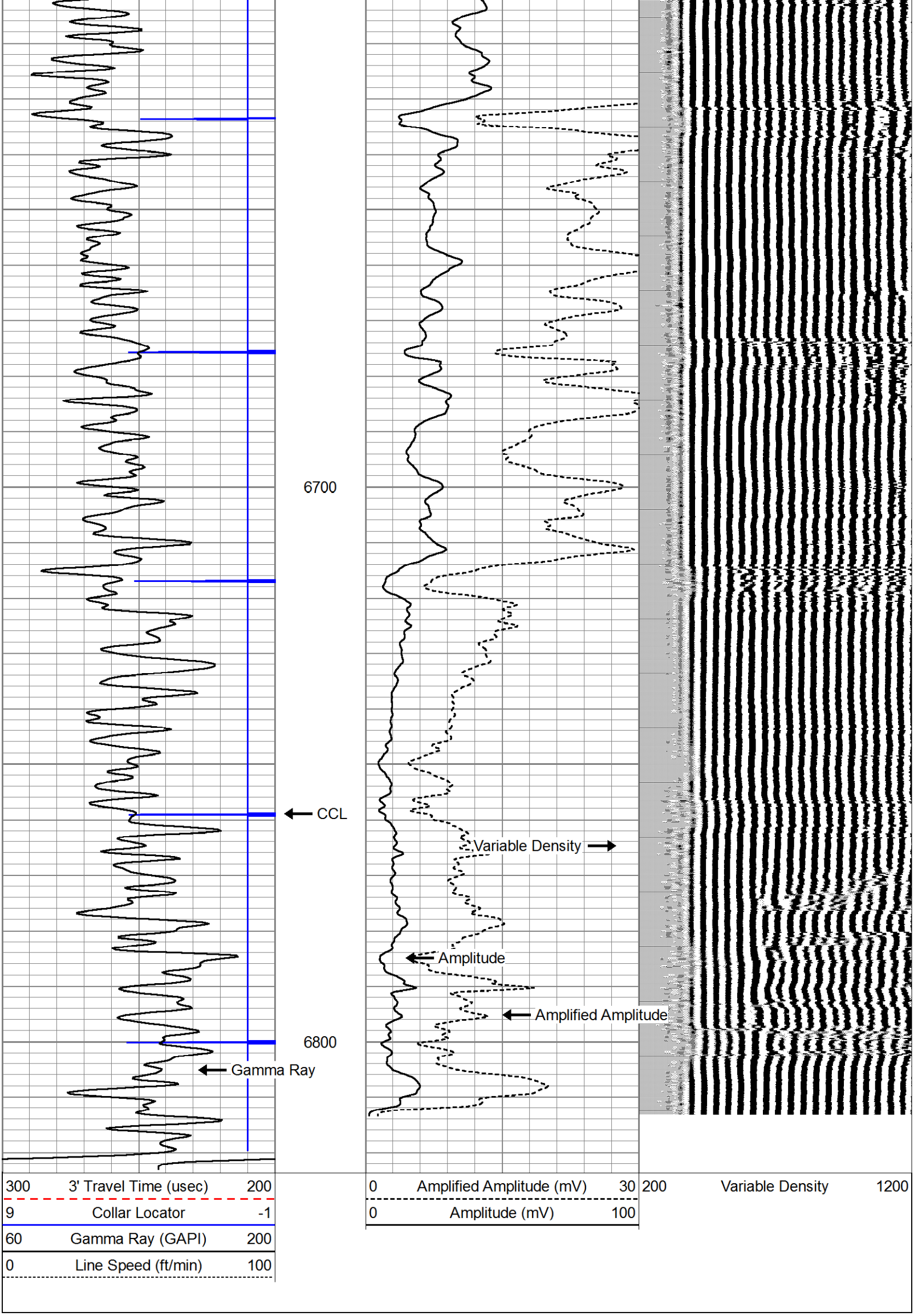

Database File:	bears 5-30.db
Dataset Pathname:	pass2.1
Presentation Format:	scbl_dr
Dataset Creation:	Mon Dec 19 09:17:40 2011 by Calc SCH 111116
Charted by:	Depth in Feet scaled 1:240

300 3' Travel Time (usec) 200

9 Collar Locator -1

0 Gamma Ray (GAPI) 200

0 Line Speed (ft/min) 100

0 Amplified Amplitude (mV) 30

0 Amplitude (mV) 100

200 Variable Density 1200

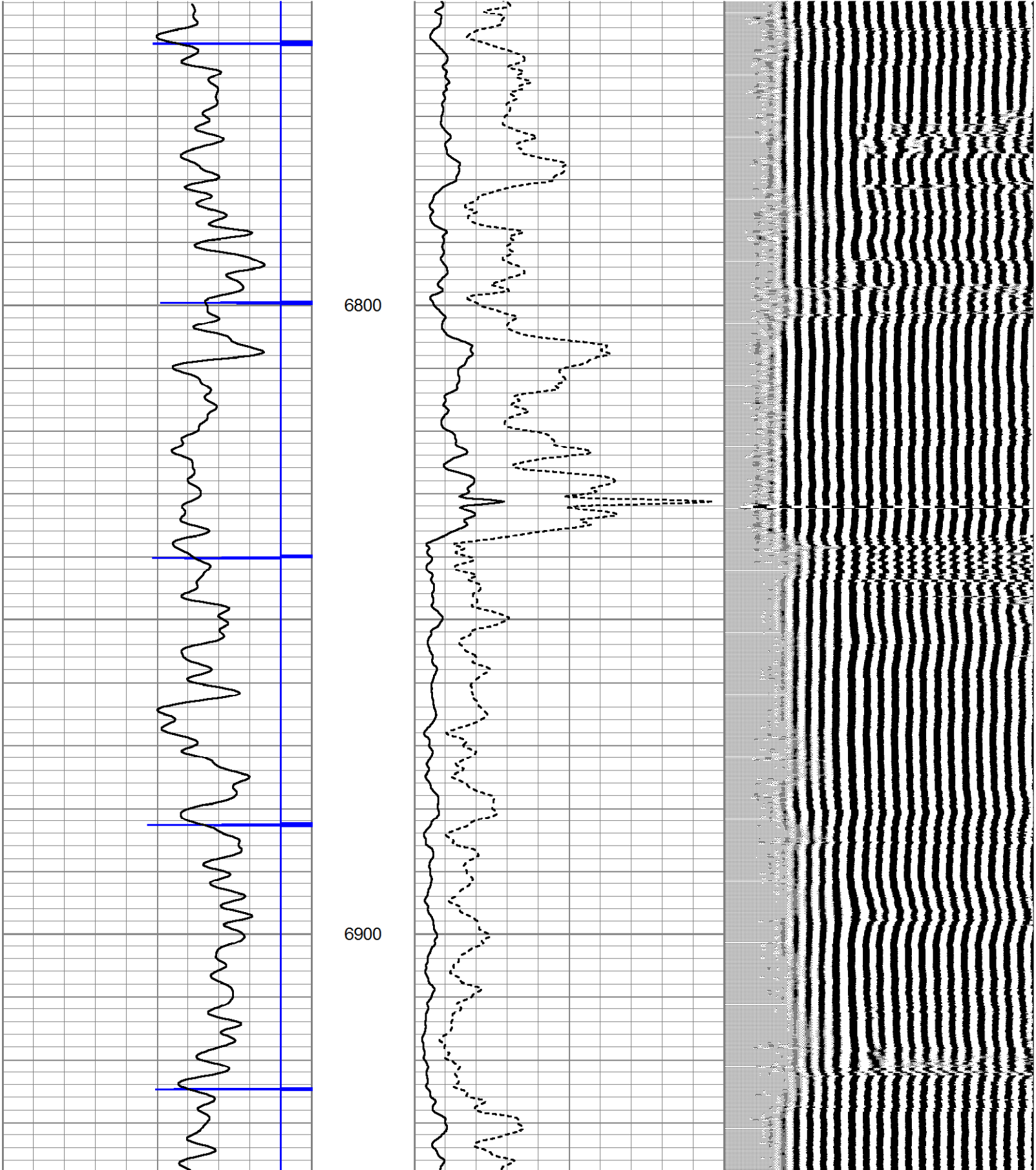

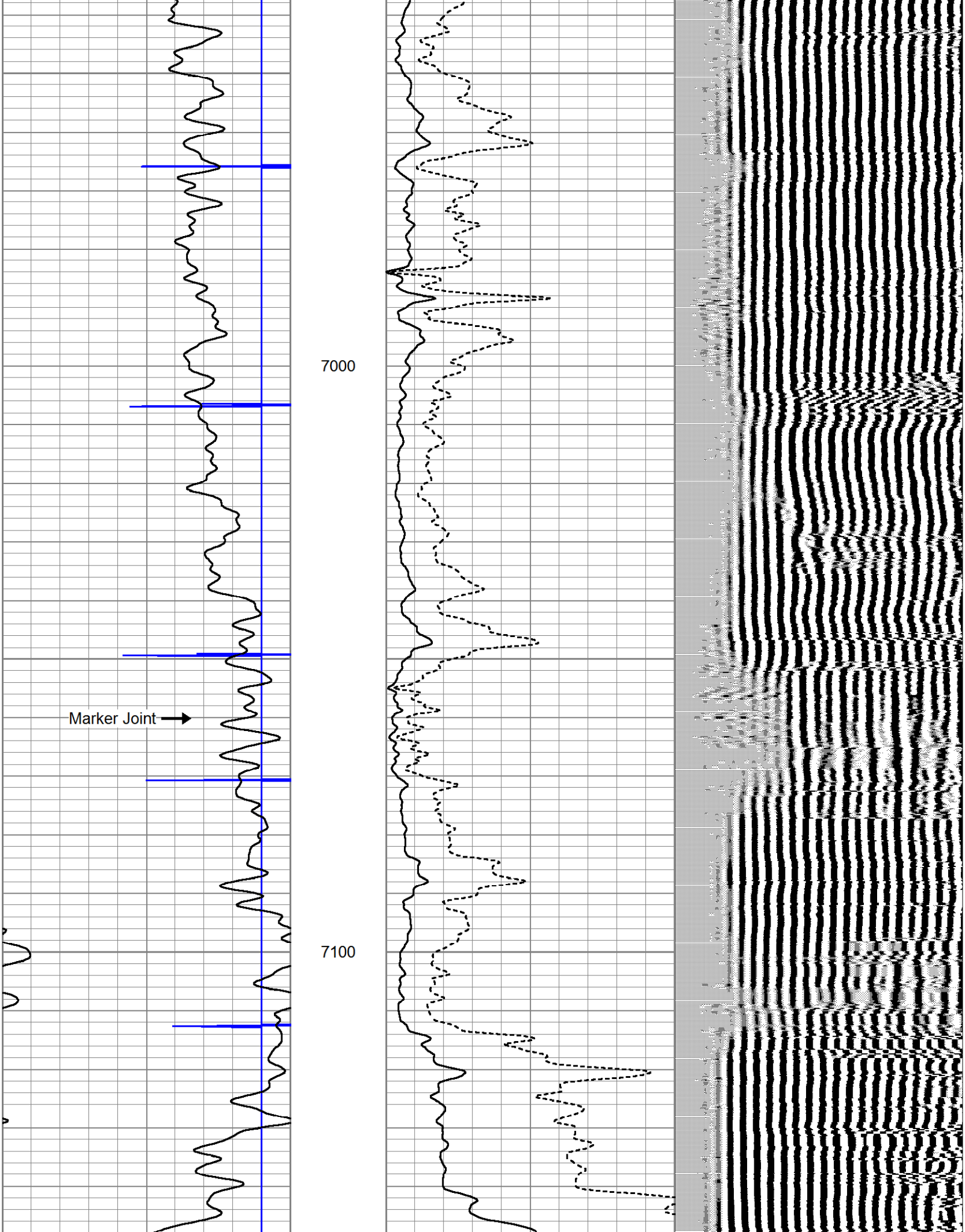

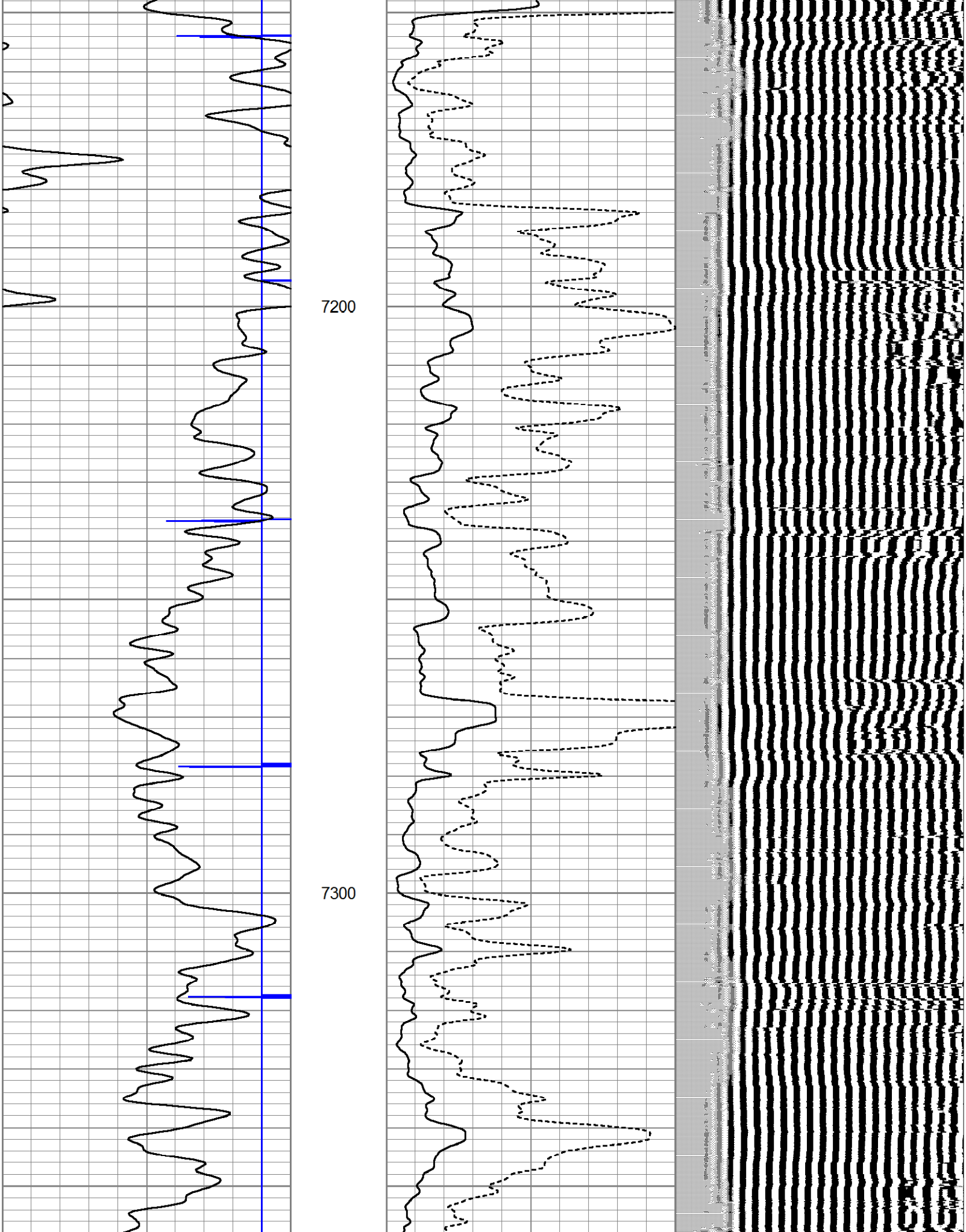

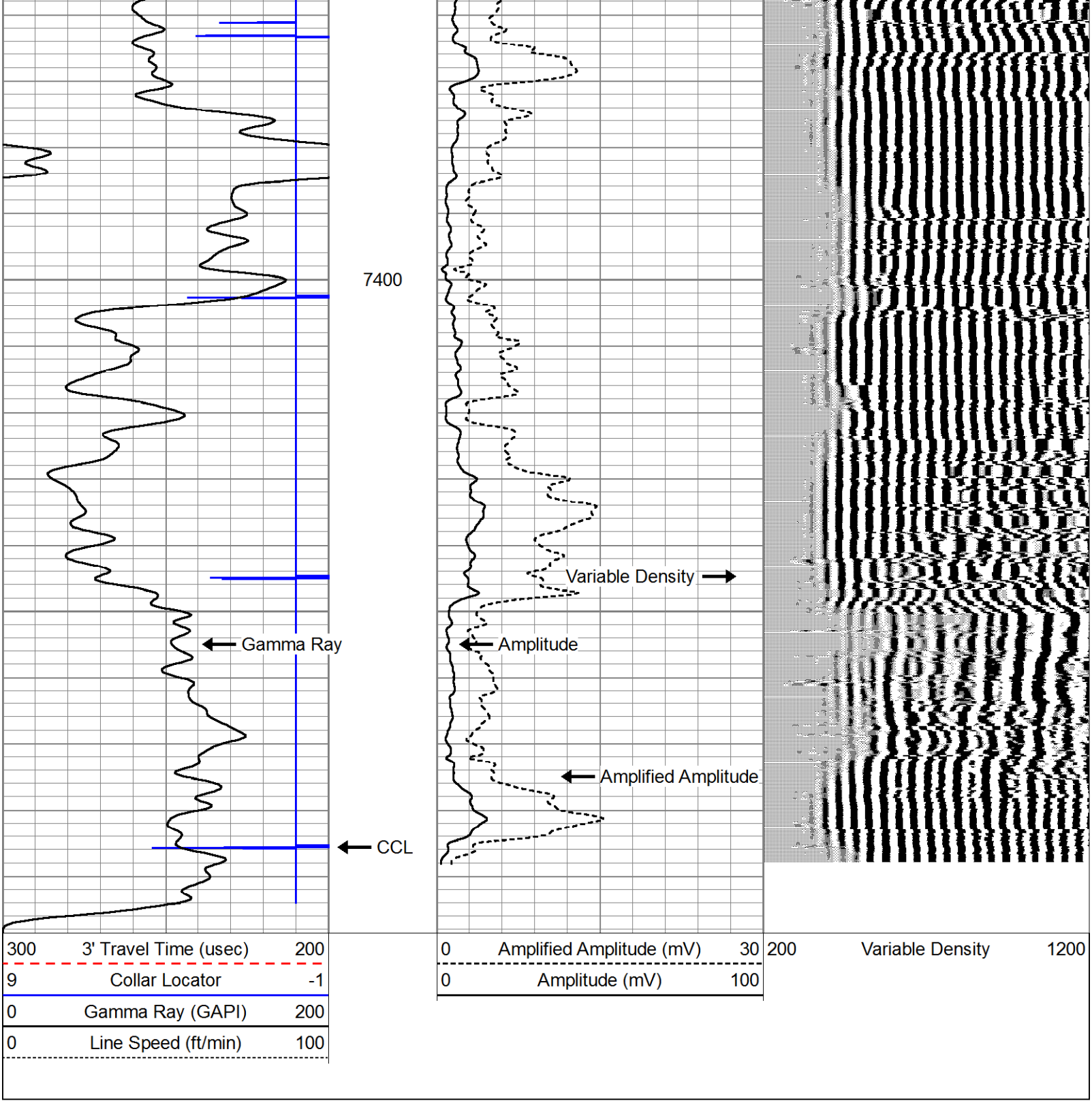

Sensor	Offset (ft)	Schematic	Description	Len (ft)	OD (in)	Wt (lb)
		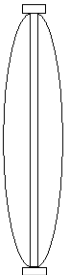	CENT-TEKCO (101)	2.73	2.25	10.00

WVF3FT	11.81
WVFCAL	11.81
WVFS1	11.81
WVFS2	11.81
WVFS3	11.81
WVFS4	11.81
WVFS5	11.81
WVFS6	11.81
WVFS7	11.81
WVFS8	11.81
WVF5FT	10.73
CCL	3.92
GR	2.54

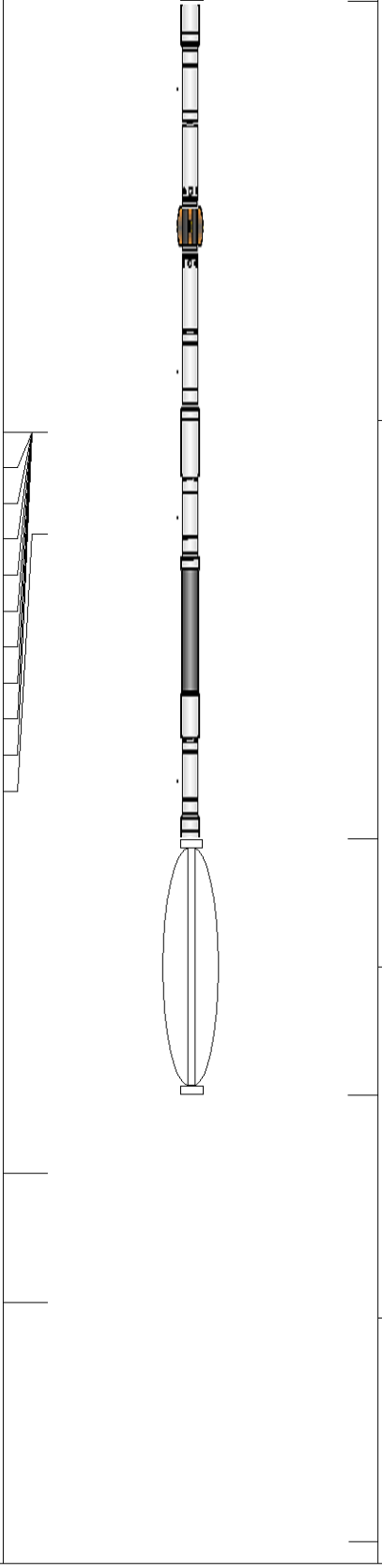

RBT-Probe (4.5040904) Probe Radii Bond Tool with Digital Telemetry	8.92	2.75	90.00
CENT-TEKCO (101)	2.73	2.25	10.00
GR-Probe275dig (pr051112) Probe Digital Gamma CCL	4.75	2.75	57.00

Dataset:	bears 5-30.db: field/well/run1/pass3
Total Length:	19.13 ft
Total Weight:	167.00 lb
O.D.	2.75 in