


Lat40°, Inc. 1635 Foxtrail Drive, Suite 325 Loveland, CO 970-776-3321




LOCATION DRAWING

SECTION: 24
TOWNSHIP: 6N
RANGE: 63W

WELLS RANCH AA24-65HN, 64HN, 63HN, 62HN
WELLS RANCH AA24-65-1HN, 64-1HN, 63-1HN, 62-1HN



IMPROVEMENTS:
(MEASURED FROM THE PROPOSED WELLS RANCH AA24-65HN WELL LOCATION)

-  FENCE 190' W, 484' N
-  GAS LINE 484' N
-  ACCESS ROAD 467' N

NEAREST: BUILDING 5280'+, PUBLIC ROAD (CR 68) 4432' N,
ABOVE GROUND UTILITY 5280'+, RAILROAD 5280'+, PROPERTY LINE 215' W

