J-W WIRELINE COMPANY

GAMMA RAY CCL CEMENT BOND VDL

Company	HILCORP ENERGY
Well	NAZARENUS 16-8
Field	TRAPPER SOUTH
County	ADAMS
State	COLO

Company HILCORP ENERGY
Well NAZARENUS 16-8
Field TRAPPER SOUTH
County ADAMS State COLO

Location: API # :
SEC 8 TWP 2S RGE 64W

Other Services

Permanent Datum GL Elevation
Log Measured From
Drilling Measured From

Elevation
K.B.
D.F.
G.L.

Date	OCT-27-2011
Run Number	ONE
Depth Driller	
Depth Logger	2000
Bottom Logged Interval	2000
Top Log Interval	SURFACE
Open Hole Size	
Type Fluid	WATER
Density / Viscosity	
Max. Recorded Temp.	
Estimated Cement Top	80
Time Well Ready	
Time Logger on Bottom	
Equipment Number	2833
Location	STERLING
Recorded By	KYLE GIRDLER
Witnessed By	GARY CHANDLER

Borehole Record			Tubing Record			
Run Number	Bit	From	To	Size	Weight	From	To

Casing Record	Size	Wgt/Ft	Top	Bottom
Surface String				
Prot. String				
Production String				
Liner				

<<< Fold Here >>>

All interpretations are opinions based on inferences from electrical or other measurements and we cannot and do not guarantee the accuracy or correctness of any interpretation, and we shall not, except in the case of gross or willful negligence on our part, be liable or responsible for any loss, costs, damages, or expenses incurred or sustained by anyone resulting from any interpretation made by any of our officers, agents or employees. These interpretations are also subject to our general terms and conditions set out in our current Price Schedule.

Comments

THANK YOU FOR USING J-W WIRELINE

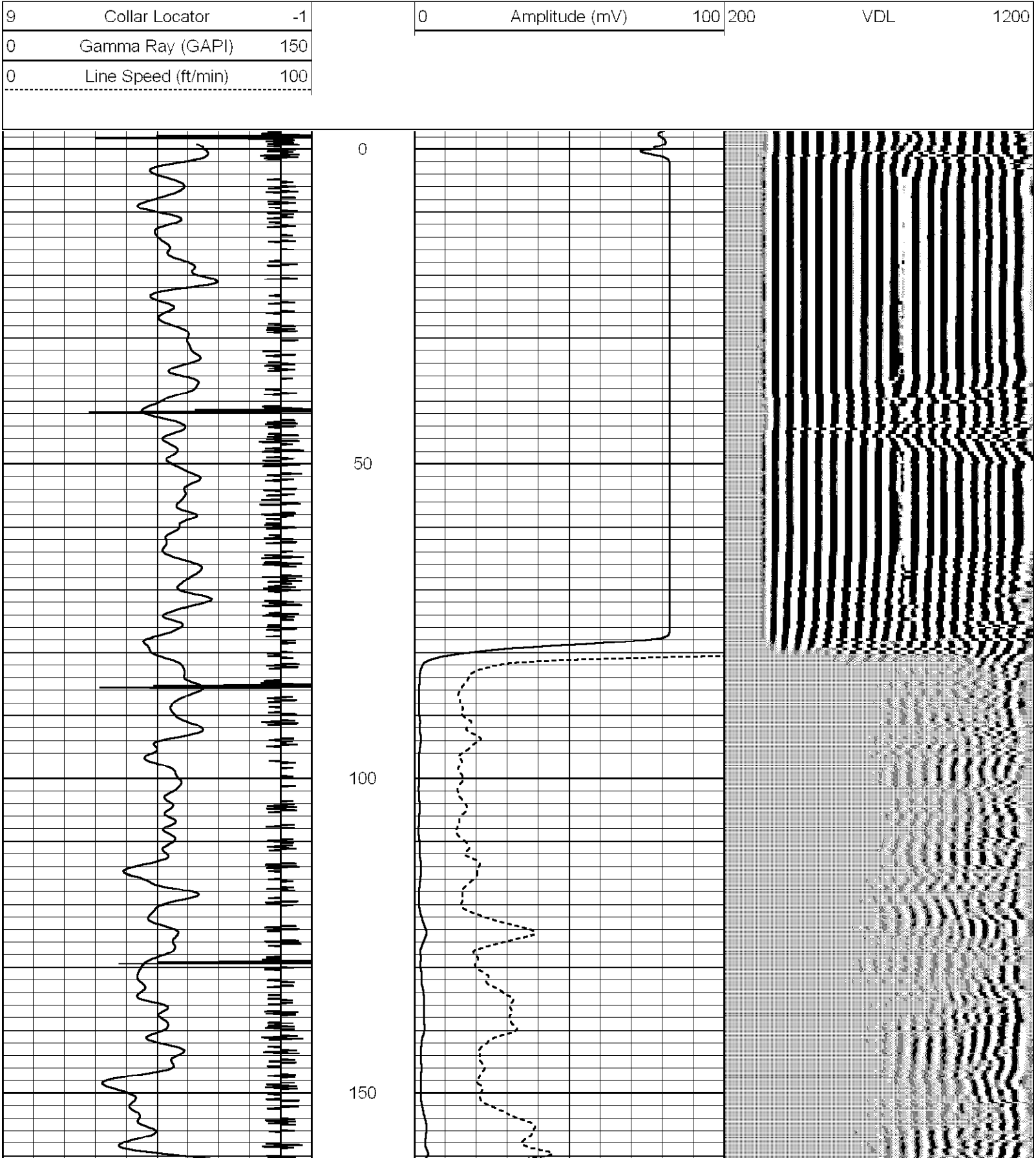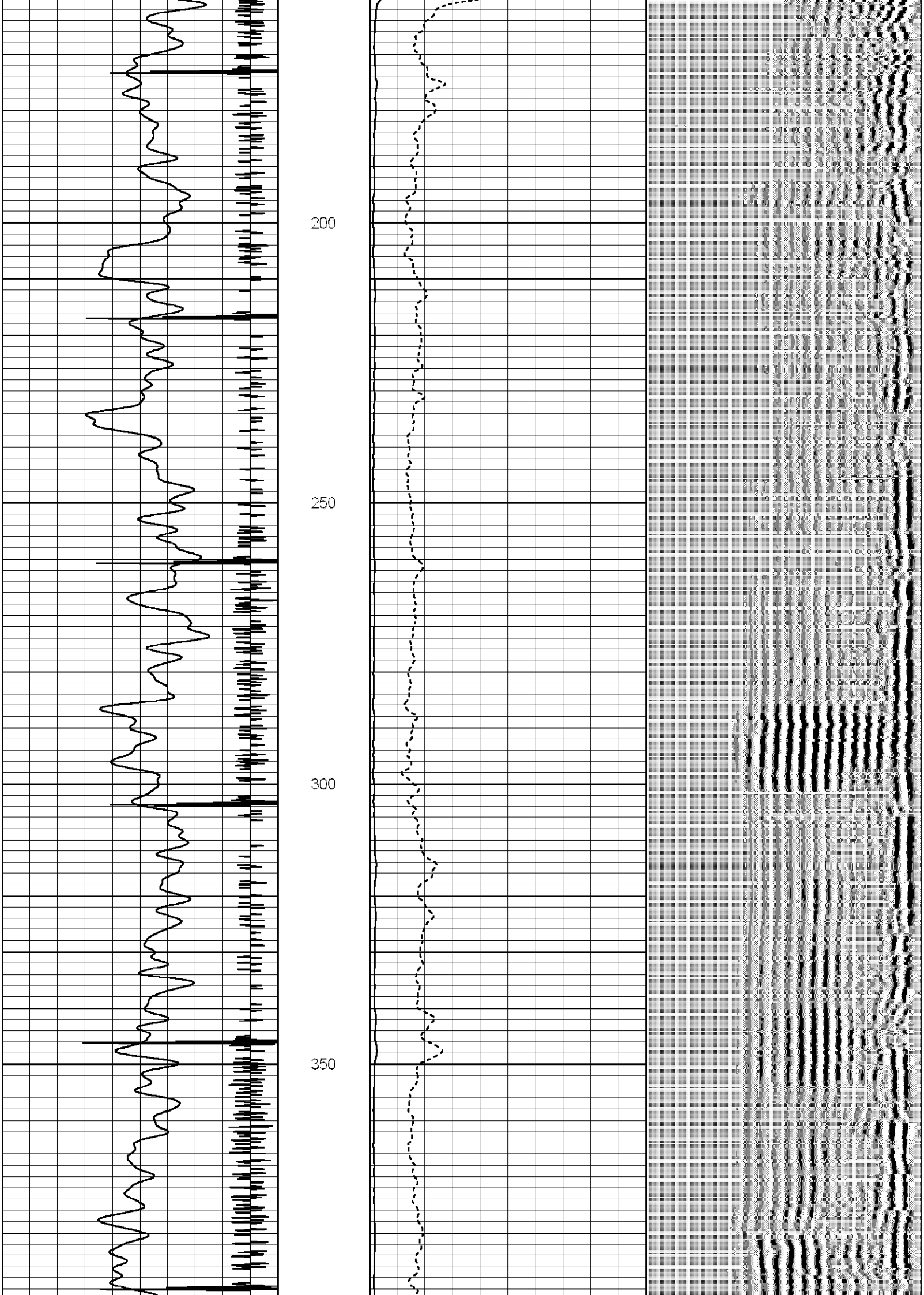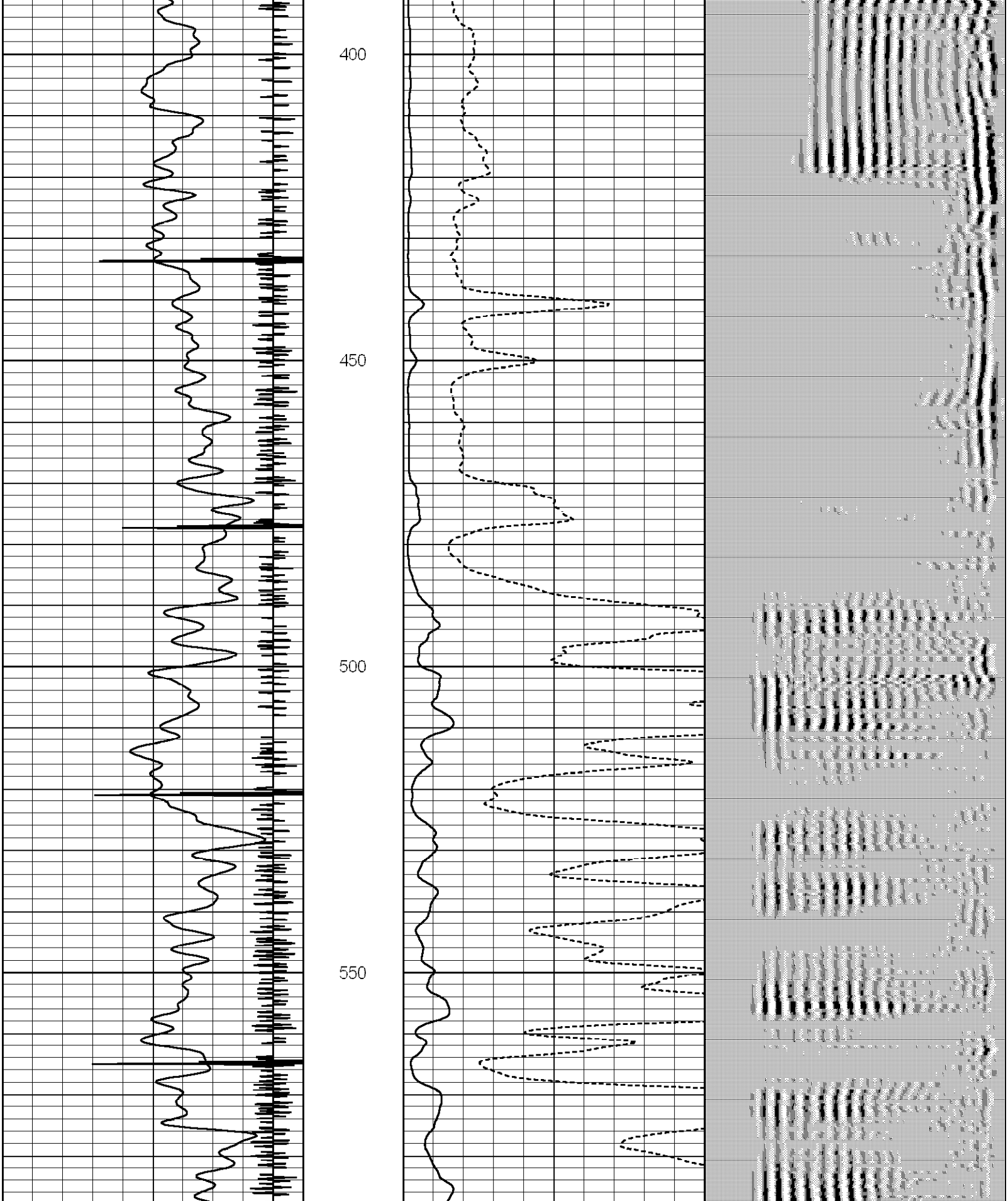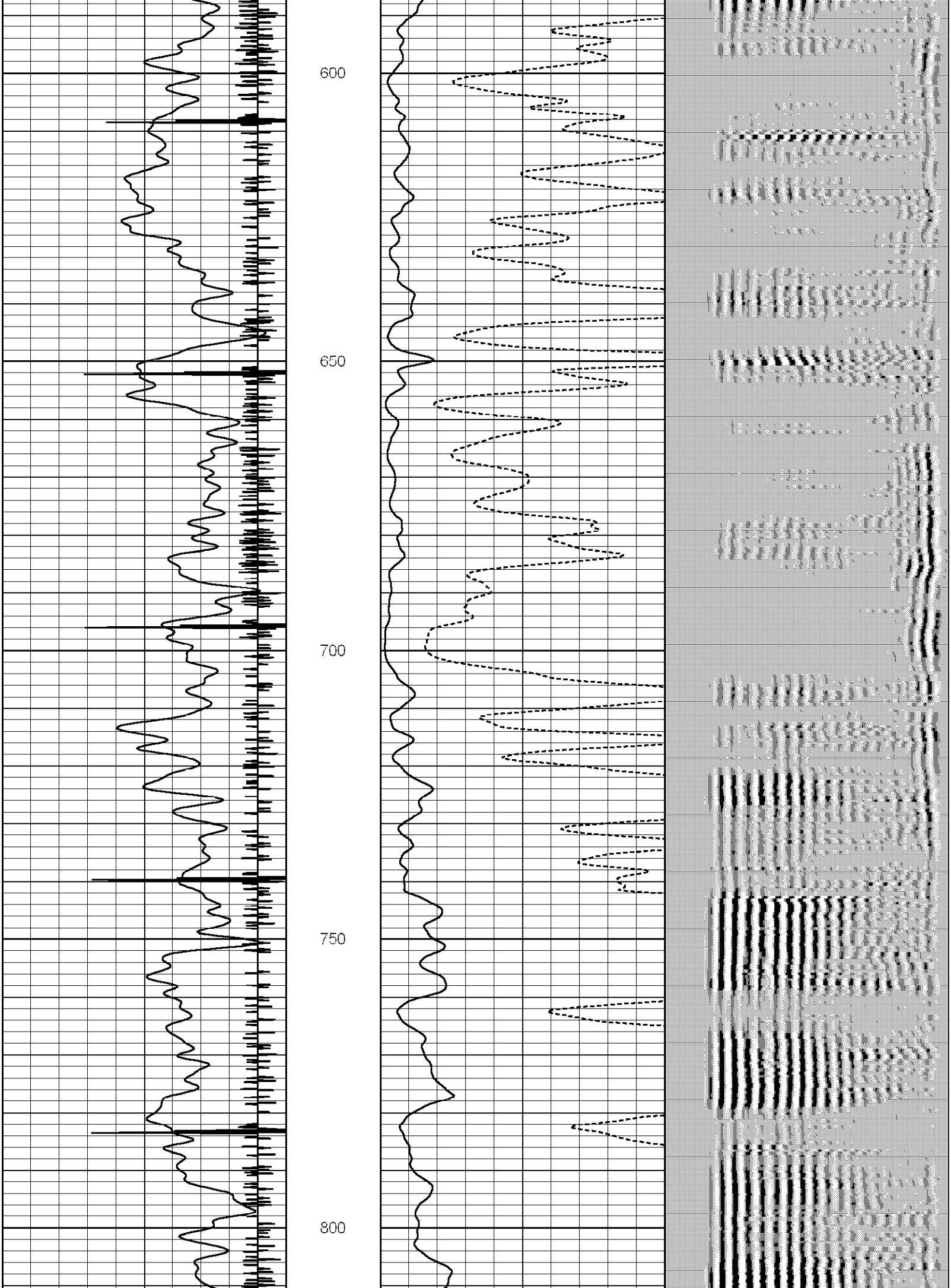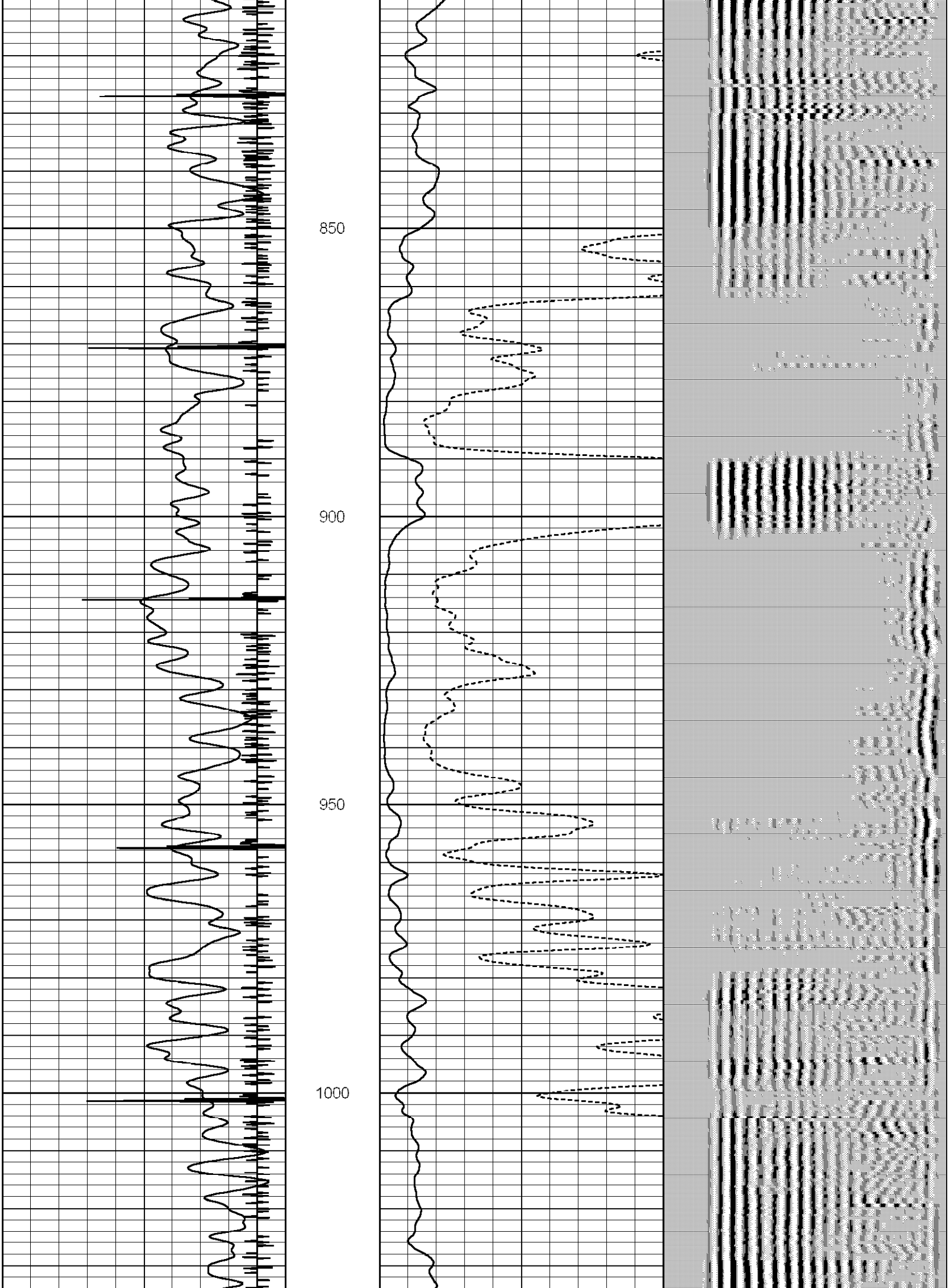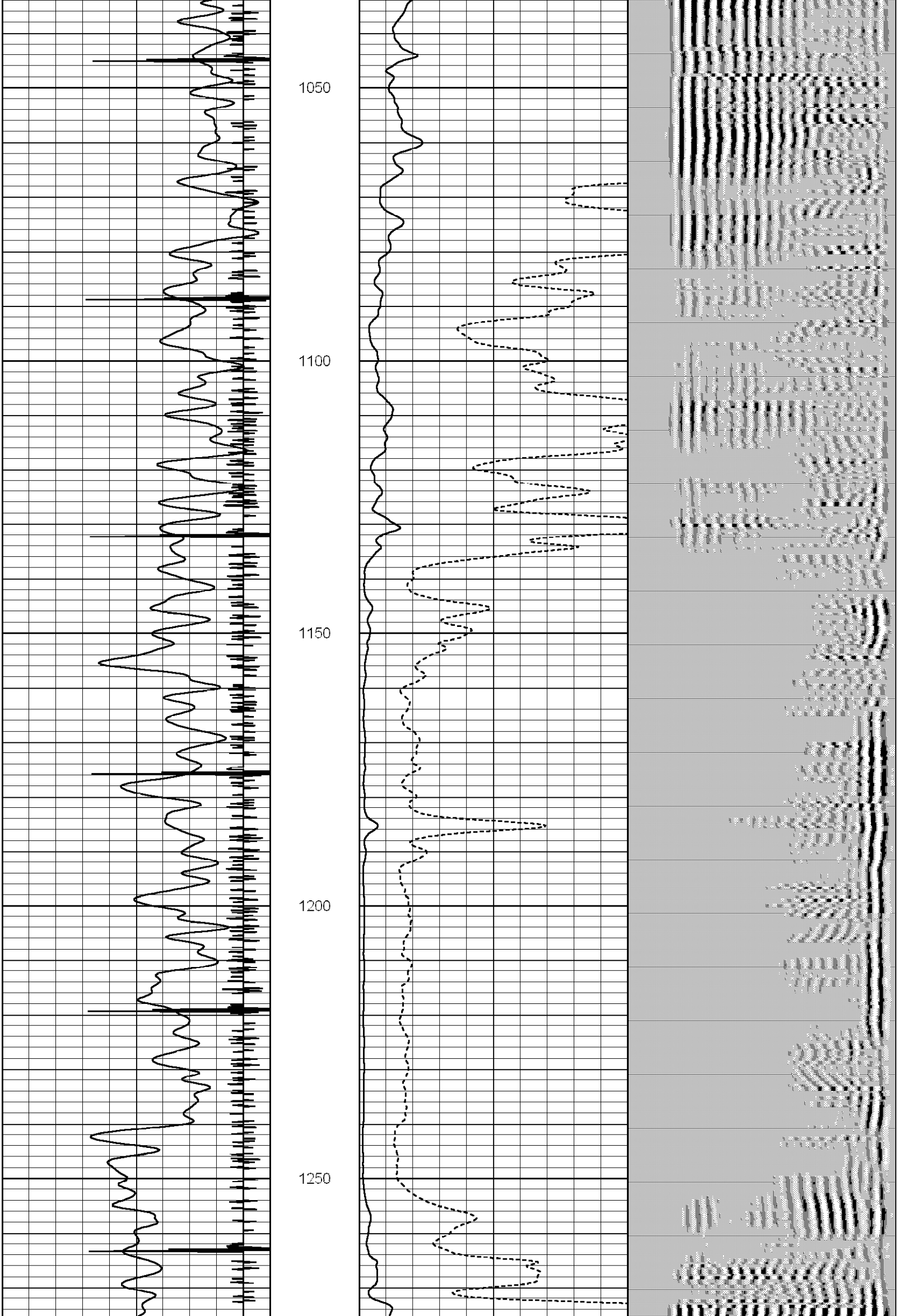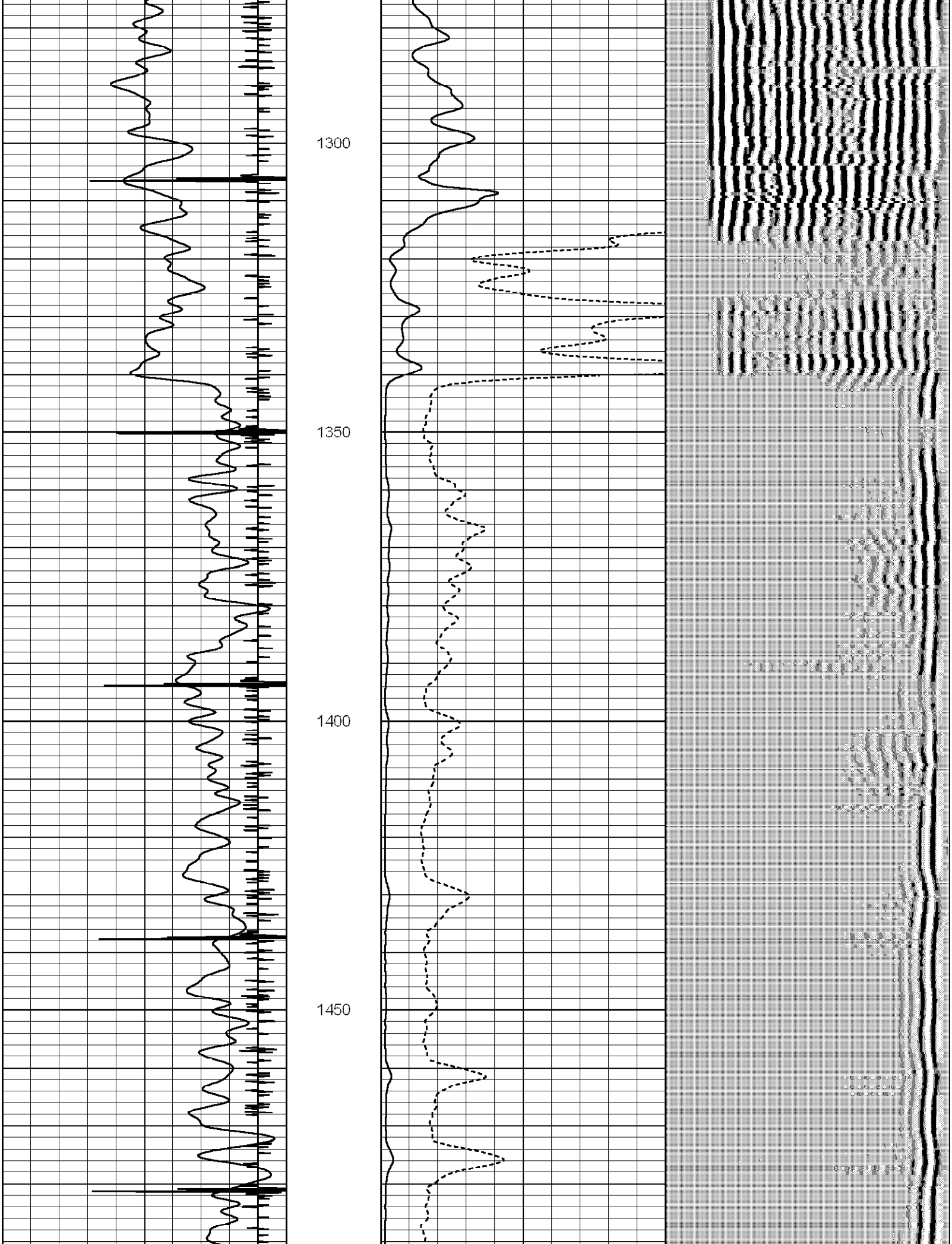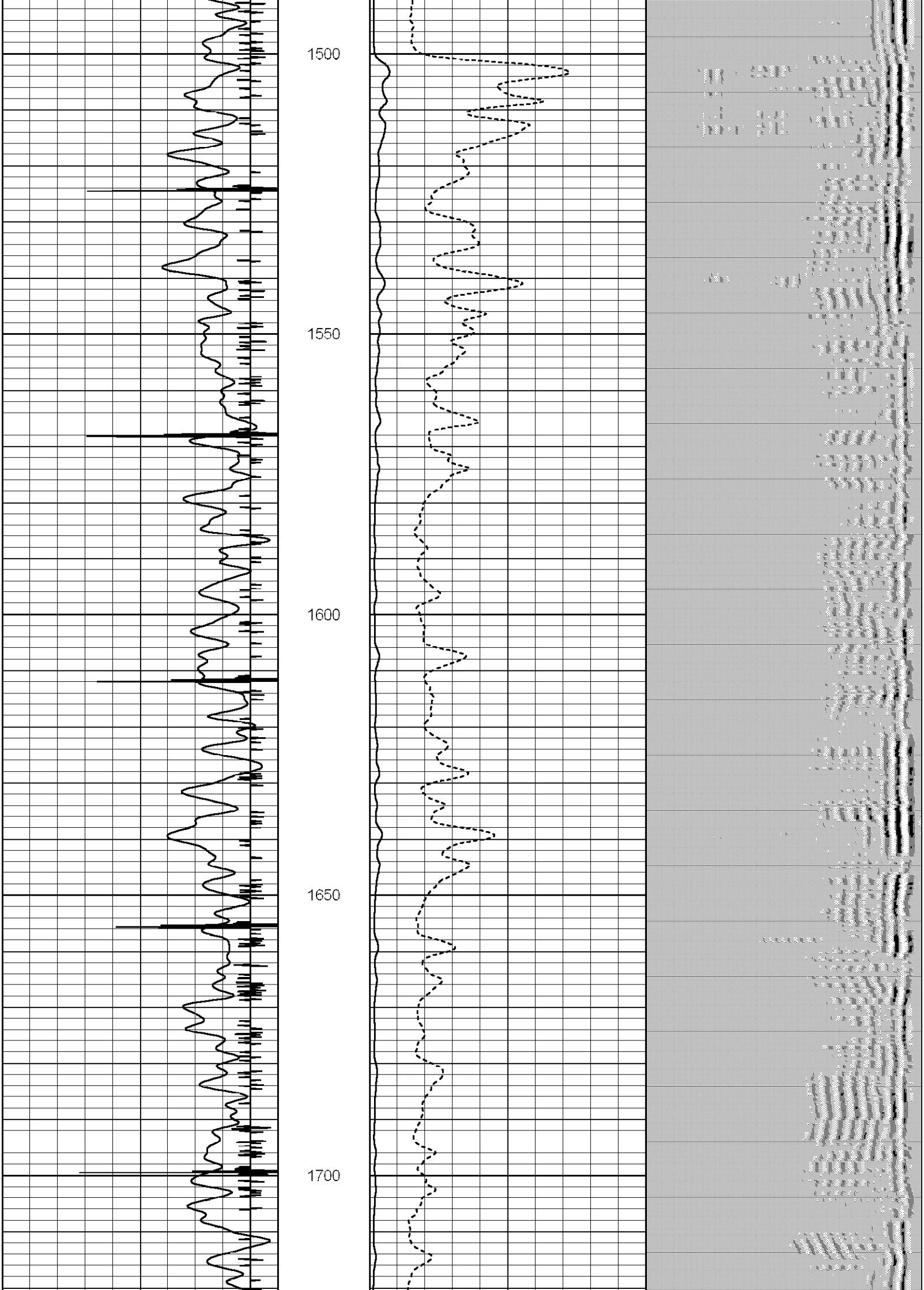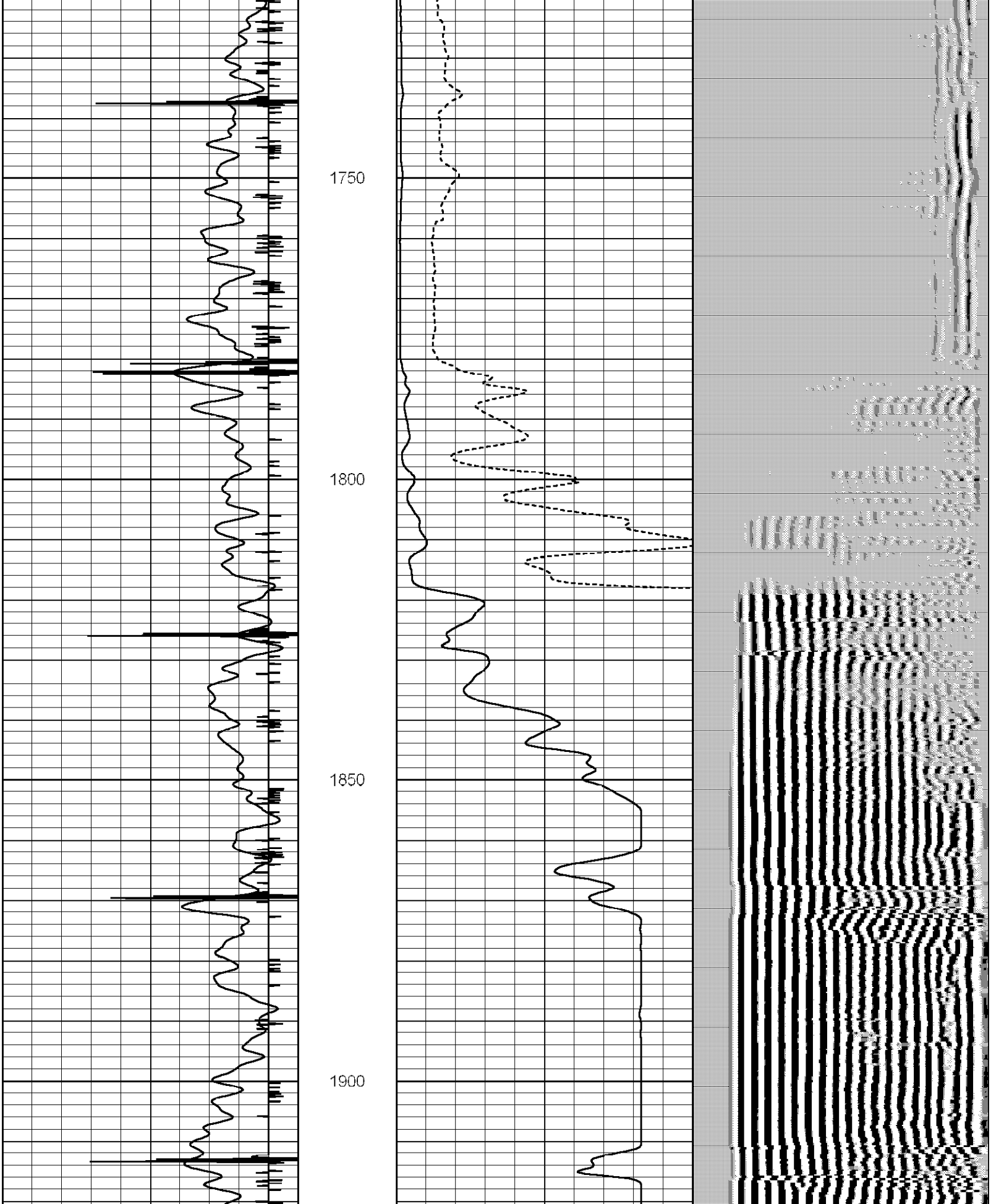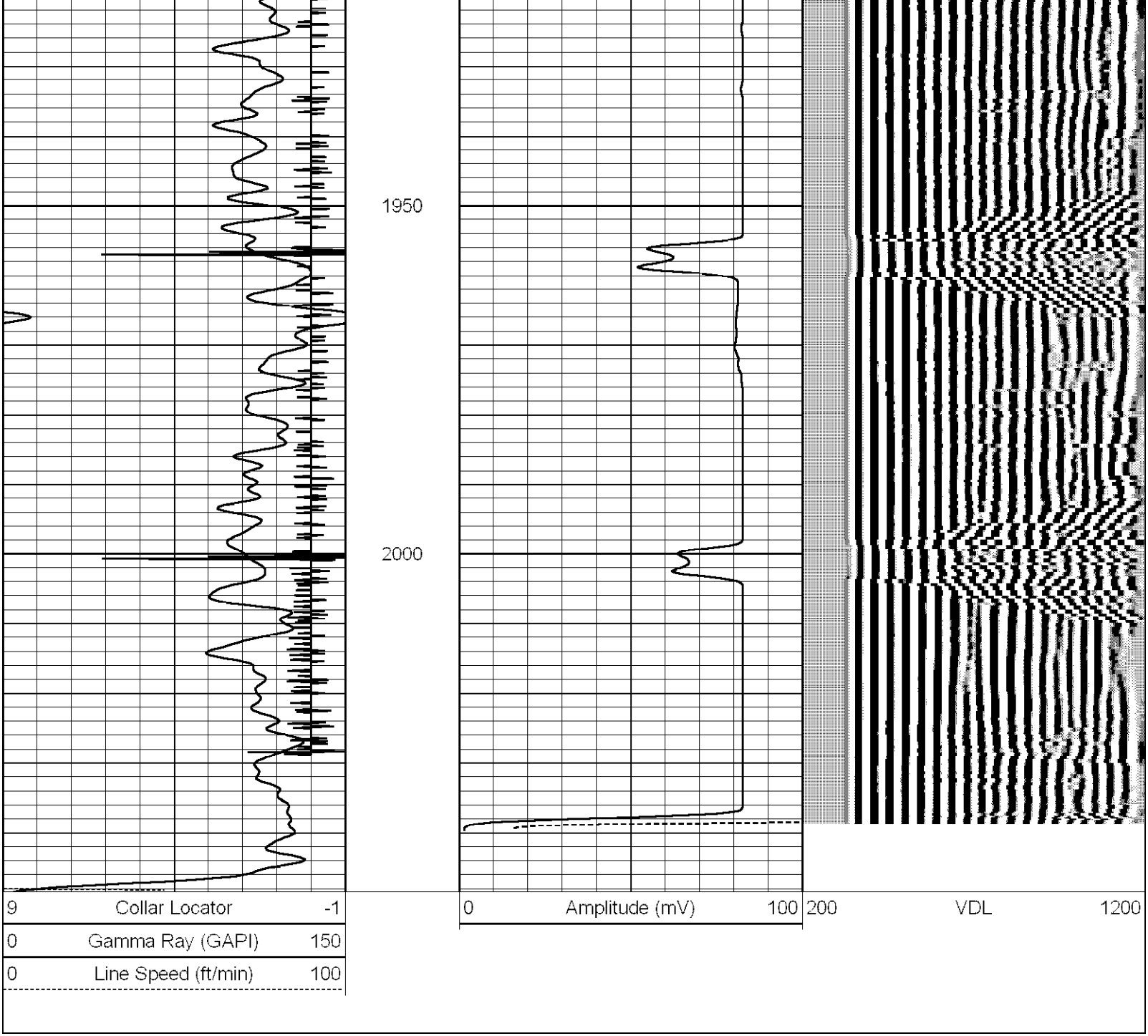Database File: nazarrenes 16-8 log.db
Dataset Pathname: pass7
Presentation Format: scbl_dr
Dataset Creation: Thu Oct 27 12:41:09 2011 by Log Std Casedhole 07122
Charted by: Depth in Feet scaled 1:240