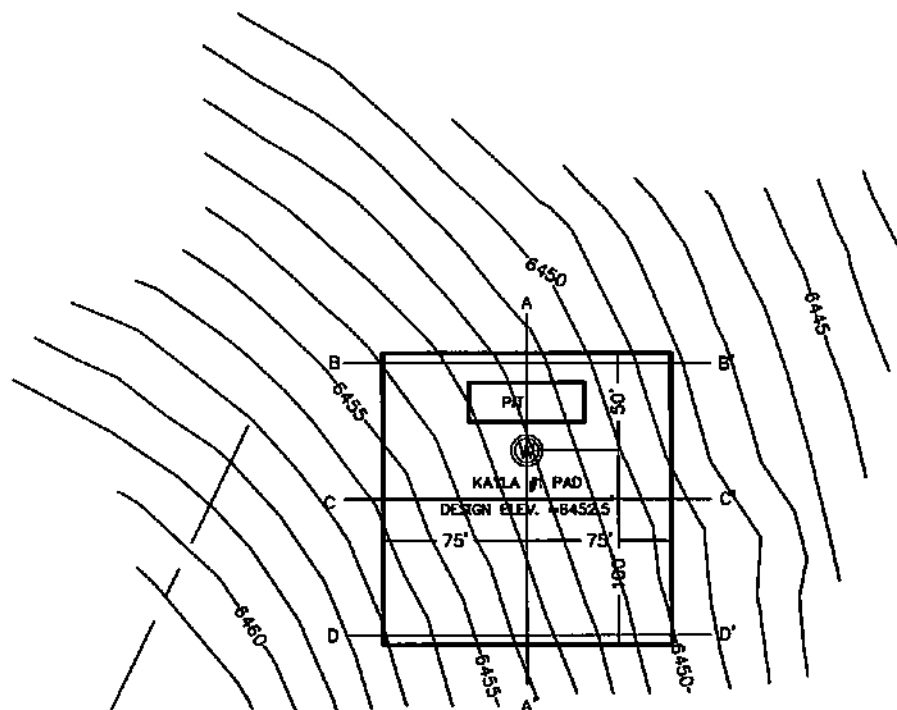




SCALE: 1" = 100'

CONSTRUCTION LAYOUT DRAWING

KAYLA #1



NOTES:

1. UNGRADED ELEVATION AT
WELLHEAD: 6452'

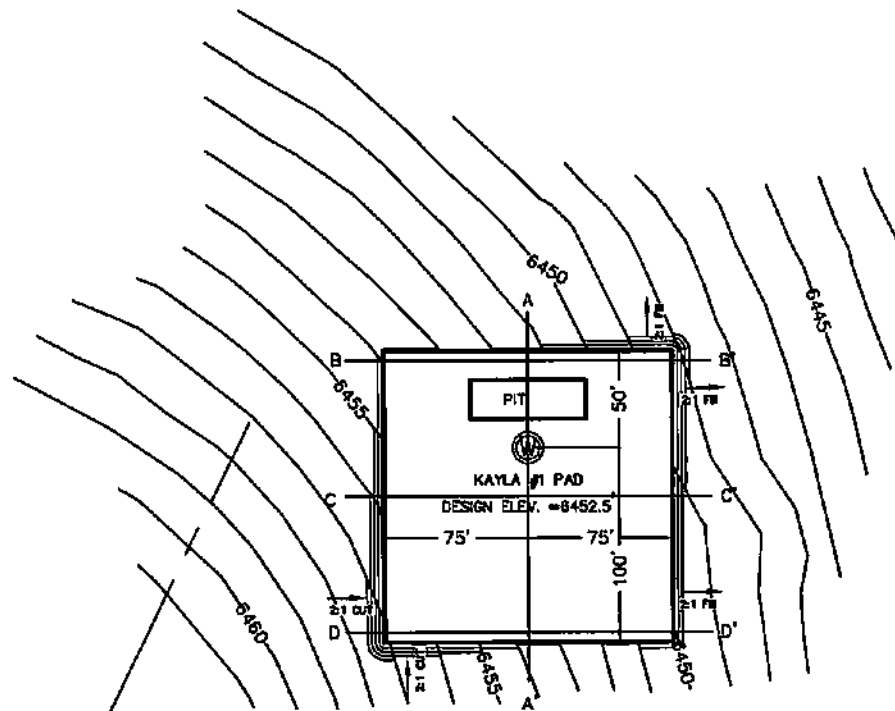
DRAWN BY: TLC	KAYLA # 1 WELL PAD PLAN	PAGE 1/4
DATE: 01/31/2012		
KAYLA #1 -CONST	NATURAL RESOURCE GROUP LAS ANIMAS COUNTY, COLORADO	REV A
DRAWING NAME:		



SCALE: 1" = 100'

CONSTRUCTION LAYOUT DRAWING

KAYLA #1



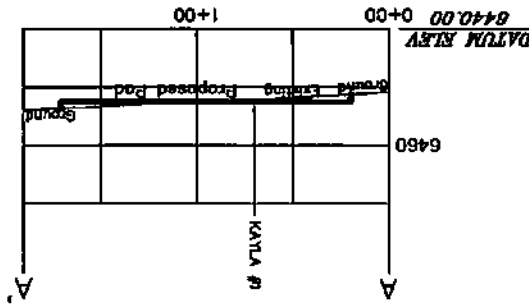
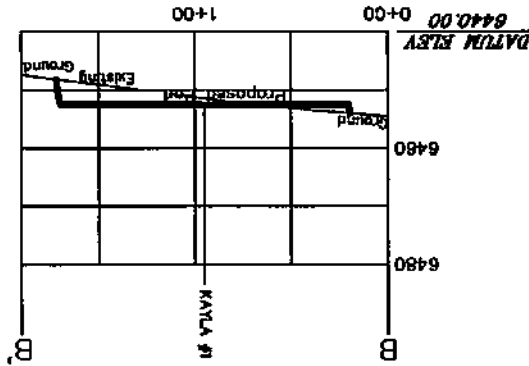
NOTES:

1. UNGRADED ELEVATION AT WELLHEAD: 6452'
2. GRADED ELEVATION AT WELLHEAD: 6452.5'

DRAWN BY: TLC	KAYLA # 1	PAGE
DATE: 01/31/2012	WELL PAD PLAN	2/4
KAYLA #1 -CONST	NATURAL RESOURCE GROUP	REV
DRAWING NAME:	LAS ANIMAS COUNTY, COLORADO	A

HORIZONTAL SCALE: 1" = 100'
VERTICAL SCALE: 1" = 50'

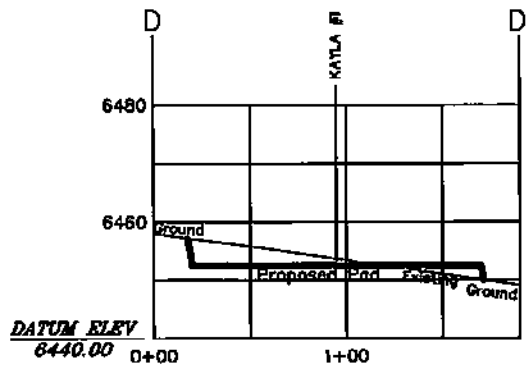
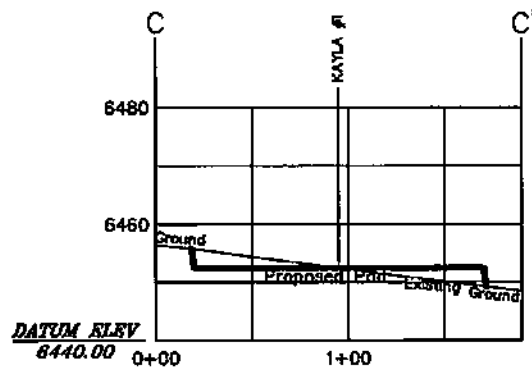
DRAWN BY: TLC	DATE: 01/31/2012	KAYLA #1 - CONST	DRAWING NAME:
KAYLA # 1 WELL PAD PLAN		NATURAL RESOURCE GROUP LAS ANIMAS COUNTY, COLORADO	
PAGE	3/4	REV	A



CONSTRUCTION LAYOUT DRAWING
KAYLA #1
NORTH



CONSTRUCTION LAYOUT DRAWING KAYLA #1



HORIZONTAL SCALE: 1" = 100'
VERTICAL SCALE: 1" = 50'

DRAWN BY: TLC	KAYLA # 1	PAGE
DATE: 01/31/2012	WELL PAD PLAN	4/4
KAYLA #1 - CONST	NATURAL RESOURCE GROUP	REV
DRAWING NAME:	LAS ANIMAS COUNTY, COLORADO	A