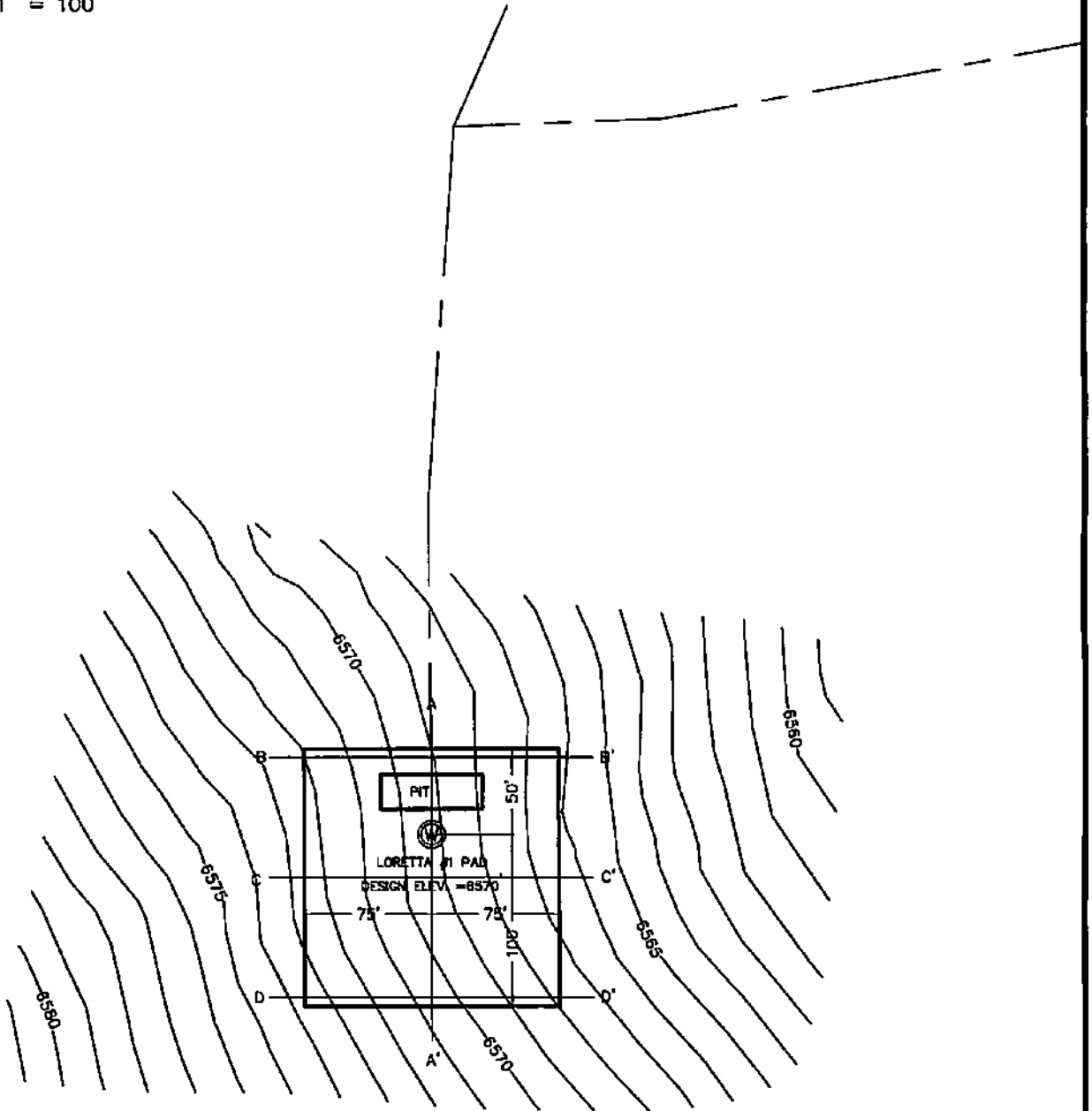




SCALE: 1" = 100'

CONSTRUCTION LAYOUT DRAWING

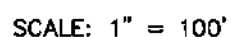
LORETTA #1



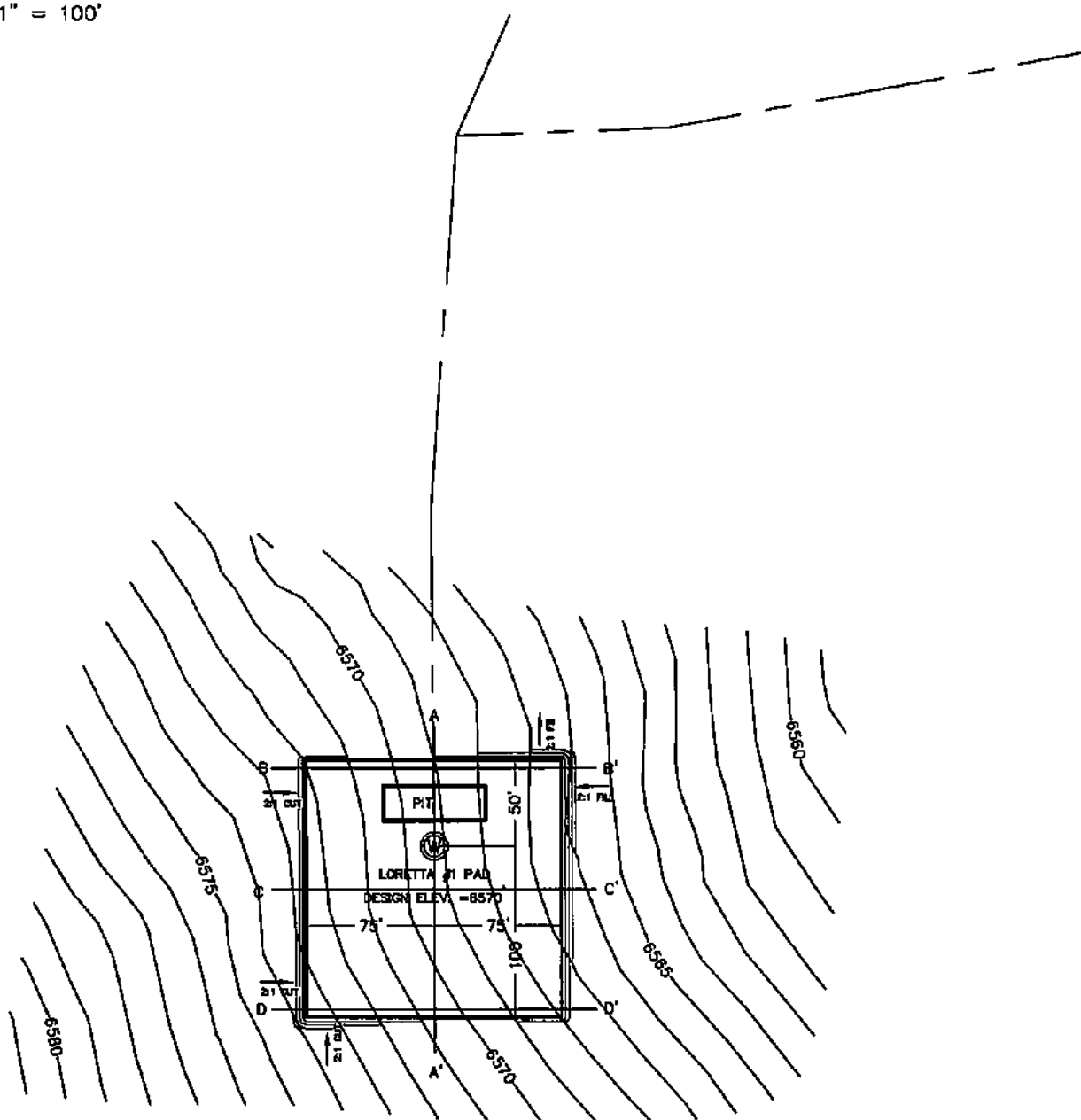
NOTES:

1. UNGRADED ELEVATION AT WELLHEAD: 2569'

DRAWN BY: TLC	LORETTA #1	PAGE
DATE: 01/31/2012	WELL PAD PLAN	1/4
LORETTA #1 -CONST	NATURAL RESOURCE GROUP	REV
DRAWING NAME:	LAS ANIMAS COUNTY, COLORADO	A



LORETTA #1



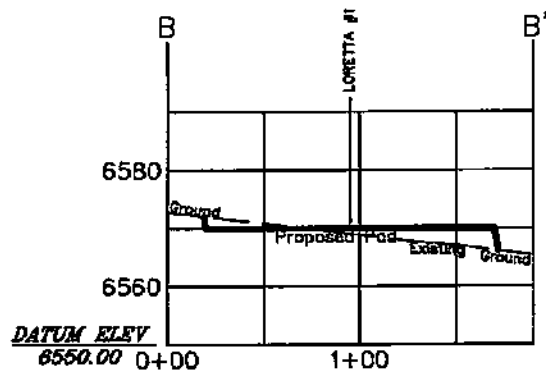
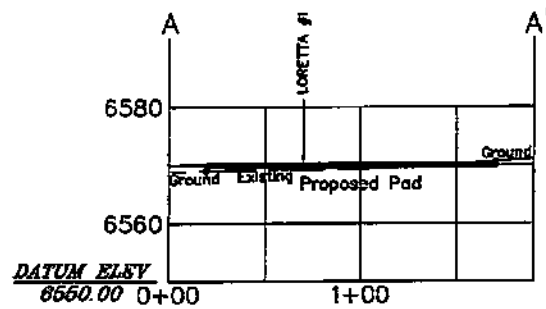
NOTES:
1. UNGRADED ELEVATION AT WELLHEAD: 6569'
2. GRADED ELEVATION AT WELLHEAD: 6570'

DRAWN BY: TLC	LORETTA #1 WELL PAD PLAN	PAGE
DATE: 01/31/2012		2/4
DRAWING NAME: LORETTA #1 -CONST	NATURAL RESOURCE GROUP LAS ANIMAS COUNTY, COLORADO	REV A



CONSTRUCTION LAYOUT DRAWING

LORETTA #1



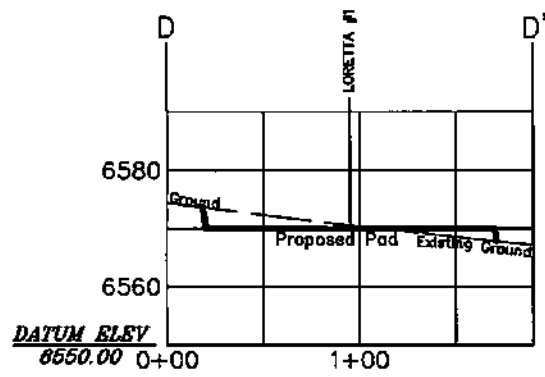
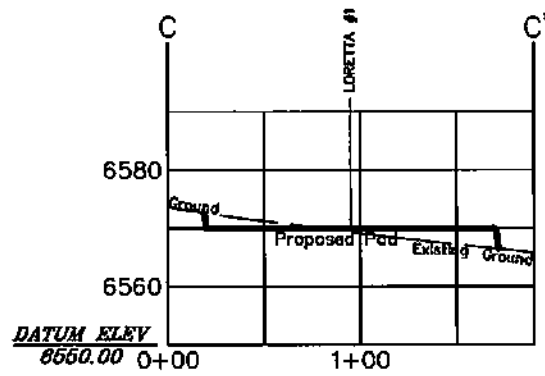
HORIZONTAL SCALE: 1" = 100'
VERTICAL SCALE: 1" = 50'

DRAWN BY: TLC	LORETTA #1 WELL PAD PLAN	PAGE 3/4
DATE: 01/31/2012		
LORETTA #1 -CONST	NATURAL RESOURCE GROUP LAS ANIMAS COUNTY, COLORADO	REV A
DRAWING NAME:		



CONSTRUCTION LAYOUT DRAWING

LORETTA #1



HORIZONTAL SCALE: 1" = 100'
VERTICAL SCALE: 1" = 50'

DRAWN BY: TLC	LORETTA #1	PAGE
DATE: 01/31/2012	WELL PAD PLAN	4/4
LORETTA #1 -CONST	NATURAL RESOURCE GROUP	REV
DRAWING NAME:	LAS ANIMAS COUNTY, COLORADO	A