









**Legend**

- |                                                                                     |                             |                                                                                     |                         |
|-------------------------------------------------------------------------------------|-----------------------------|-------------------------------------------------------------------------------------|-------------------------|
|  | Converted_Graphics          |  | Lake/Pond               |
|  | Existing Well Pads          |  | Playa                   |
|  | 1,000 Foot Hydrology Buffer |  | Swamp/Marsh             |
|                                                                                     |                             |  | Stream/River: Perennial |
|                                                                                     |                             |  | Stream: Intermittent    |

0 260 520 1,040  
Feet



1:10,000

**YG-1 Well Pad**

Hydrology Map

Date: 1/30/2012

Name: YG-1 Hydrology Map.mxd