





	<p>Legend</p> <ul style="list-style-type: none">  HE-6 Well Pad  Minor Road  Highway/Major Road <p>0 0.5 1 2 Miles</p> <p> 1:100,000</p>	<p>HE-6 Well Pad Sensitive Areas Map</p> <p>Date: 12/1/2011</p>
--	---	--