








	<p>Legend</p> <ul style="list-style-type: none">  HE-6 Well Pad  Existing Well Pads  1,000-foot Hydrology Buffer  Lake/Pond  Perennial Stream  Intermittent Stream <p>0 0.03 0.06 0.12 Miles</p> <p> 1:6,000</p>	<p>HE-6 Well Pad Hydrology Map</p> <p>Date: 12/1/2011</p> <p style="font-size: small;">Name: HE-6 Hydrology Map.mxd</p>
--	---	--