









No Visible Improvements within 400 Feet

	<p>Legend</p> <ul style="list-style-type: none">  Reference Points  HE-6 Well Pad  Existing Well Pads  400-foot Visual Improvements Buffer  Lake/Pond  Perennial Stream  Intermittent Stream <p>0 0.03 0.06 0.12 Miles</p> <p> 1:6,000</p>	<p>HE-6 Well Pad Visible Improvements Map With Reference Point</p> <p>Date: 12/1/2011</p>
--	---	--