

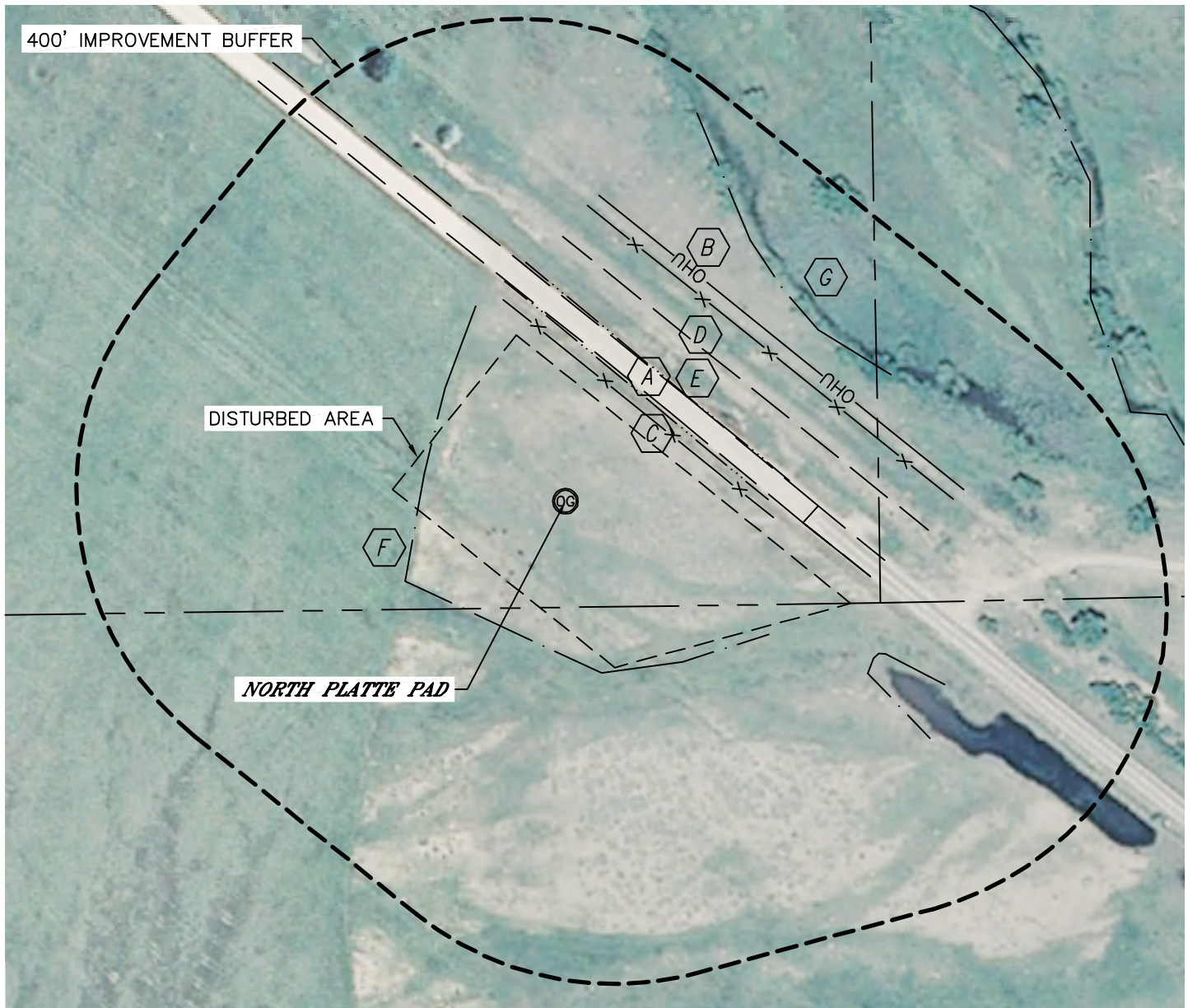


Lat40°, Inc. 1635 Foxtrail Drive, Suite 325 Loveland, CO 80538

## LOCATION DRAWING








NORTH PLATTE 24-34, 23-34, N-34, 33-34, 34-34  
(SESW)

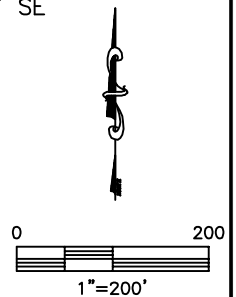
SECTION: 34  
TOWNSHIP: 5N  
RANGE: 63W



### IMPROVEMENTS:

(ALL DISTANCES MEASURED FROM THE NORTH PLATTE N-34 LOCATION)

- |  |  |
|--|--|
|  COUNTY ROAD 380 170' NE        |  LOW AREA 180' W, 180' SW  |
|  OVERHEAD UTILITY 328' NE       |  WET AREA 383' NE, 437' SE |
|  FENCE 150' NE, 309' NE         |  |
|  ABANDONED RAILROAD BED 260' NE |  |
|  BARROW DITCH 165' NE, 200' NE  |  |



NEAREST: BUILDING 1250' NW, PUBLIC ROAD (CR 380) 170' NE,  
ABOVE GROUND UTILITY 328' NE, RAILROAD (ABANDONED) 260' NE, PROPERTY LINE 104' S