

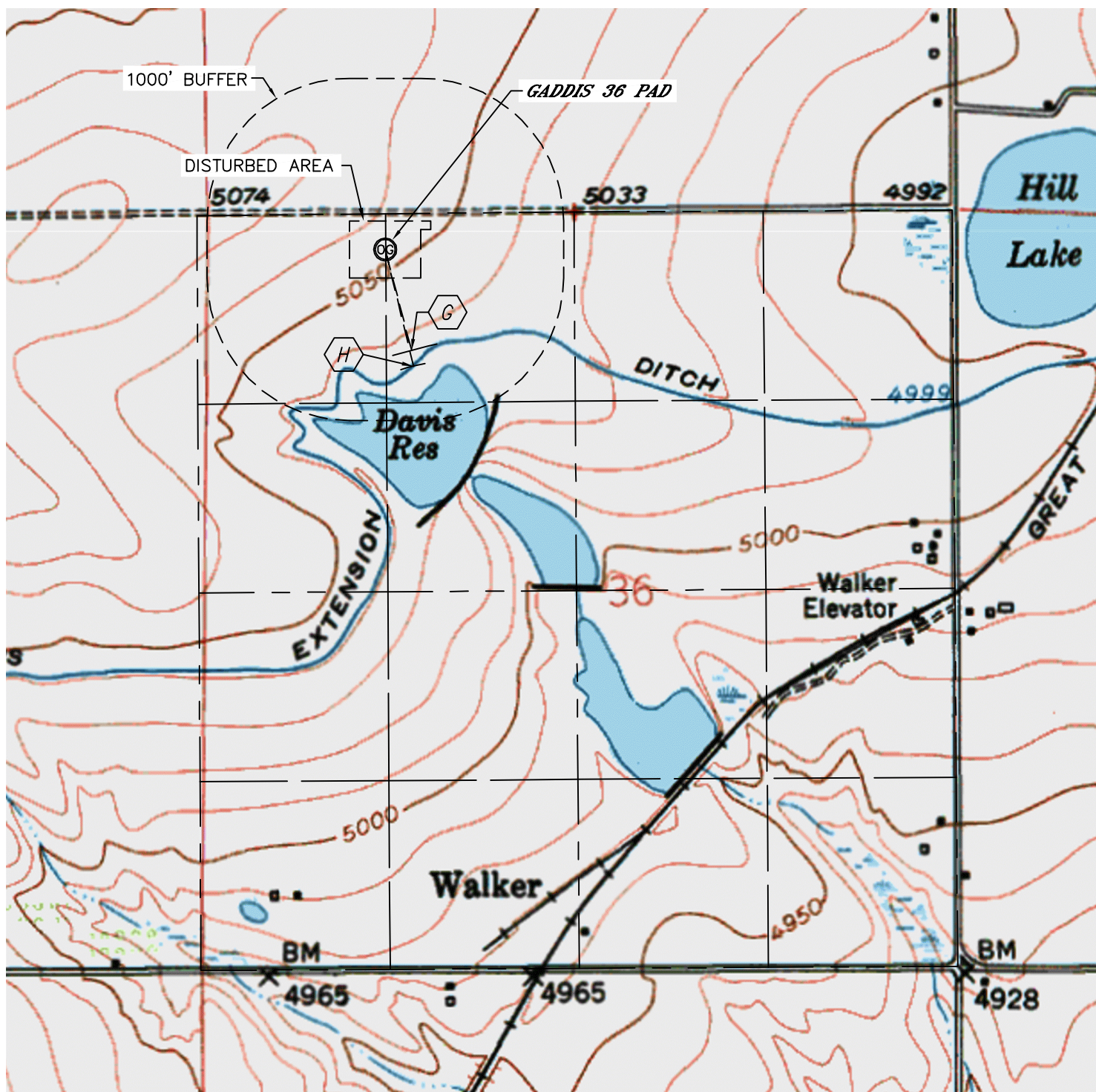




Lat40°, Inc. 1635 Foxtrail Drive, Suite 325 Loveland, CO 970-776-3321

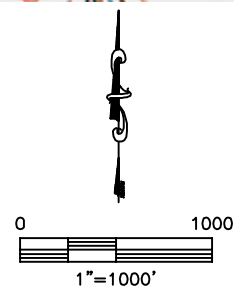
## HYDROLOGY MAP

GADDIS 36E-223, 36J-203, 36M-243

SECTION: 36  
TOWNSHIP: 4N  
RANGE: 68W



-  DITCH 732' SE
-  WET AREA 843' SE



DATE: 12/22/11  
PROJECT#: 2011351