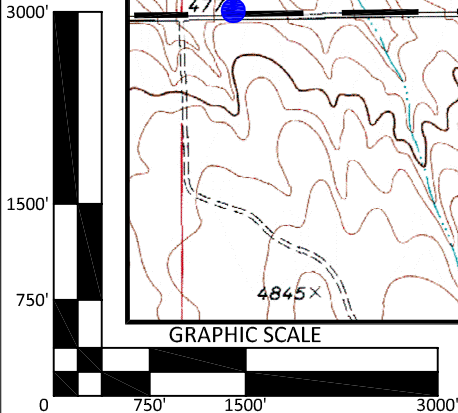


ENTIRE PROPOSED ACCESS ROAD 10,781'± (2.04 MI.)

TOTAL PROPOSED ACCESS EXISTING 2-TRACK ROAD 7,124'± (1.35 MI.)

TOTAL PROPOSED ACCESS NEW CONSTRUCTION ROAD 3,657'± (0.69 MI.)



CONFIDENTIALITY NOTES:
 The information contained in this plat is legally privileged and confidential information intended only for the use of the recipients. If you are not the intended recipients, you are hereby notified that any use, dissemination, distribution or copying of this information is strictly prohibited.



WILLIAM H. SMITH & ASSOCIATES P.C.
 SURVEYING CONSULTANTS
 550 EAST SECOND NORTH PHONE: 307-875-3638
 GREEN RIVER, WY 307-875-3639
 www.whsmithpc.com

DRAWN BY: BW CHECKED BY: RAW
 PROJECT NO: 762302H JOB NO: 2011001
 REVISIONS:

LEGEND	
PROPOSED ACCESS	
EXISTING 2-TRACK	
EXISTING ROAD	
1/16 LINE	
1/4 LINE	
SECTION LINE	

LOCATION:
 CROW VALLEY
 7-62-30-2H &
 7-62-31-2H
 SE1/4 SW1/4,
 SECTION 30,
 T 7 N, R 62 W,
 6TH PM.
 WELD COUNTY,
 COLORADO

MARATHON OIL COMPANY
 PO BOX 3128, HOUSTON TX, 77253
 5555 SAN FELIPE, HOUSTON TX, 77056

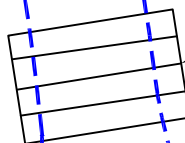
ACCESS ROAD MAP

SCALE: 1"=1500'
 DATE: 1/5/2012

EXHIBIT "E"
 SHEET 4 OF 15

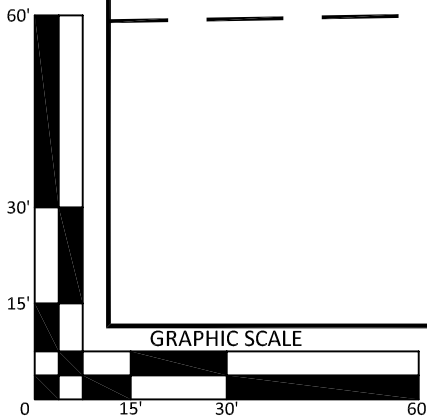
STATE LAND
SECTION 36, T7N R73W
OF THE 6TH P.M., WELD COUNTY, COLORADO

PROPOSED
CATTLE GUARD



PROPOSED ACCESS ROAD

COUNTY ROAD 74



CONFIDENTIALITY NOTES:



The information contained in this plat is legally privileged and confidential information intended only for the use of the recipients. If you are not the intended recipients, you are hereby notified that any use, dissemination, distribution or copying of this information is strictly prohibited.



**WILLIAM H. SMITH
& ASSOCIATES P.C.**

SURVEYING CONSULTANTS
550 EAST SECOND NORTH PHONE: 307-875-3638
GREEN RIVER, WY 307-875-3639
www.whsmithpc.com

LEGEND

ACCESS ROAD 
EXISTING ROAD 

LOCATION:

CROW VALLEY
7-62-30-2H &
7-62-31-2H
SE1/4 SW1/4,
SECTION 30,
T 7 N, R 62 W,
6TH PM.
WELD COUNTY,
COLORADO

MARATHON OIL COMPANY
PO BOX 3128, HOUSTON TX, 77253
5555 SAN FELIPE, HOUSTON TX, 77056

ACCESS ROAD ENTRANCE

SCALE: 1"=30'

EXHIBIT "A"

DATE: 1/5/2012

SHEET 1 OF 1