

Erin Bibeau

Regulatory Compliance Representative
DJ Basin



4557 Denrose Ct.
Ft. Collins, CO 80524
Telephone 970.419.7816 Mobile 970.219.8703
Fax 970.493.9219
ebibeau@marathonoil.com

January 30, 2012

David Neslin, Director
Colorado Oil and Gas Conservation Commission
1120 Lincoln Street, Suite 801
Denver, CO 80203

Re: Request to the Director for 318.A.a. Surface Hole Mineral Exception (Outside 318.A.a. Window)

Crow Valley 7-62-28-4H Well
NENW Sec. 28, Township 7N, Range 62W, 6th P.M.
312' FSL and 833' FEL
Weld County, Colorado

Dear Mr. Neslin:

Marathon Oil Company ("Marathon") is proposing to drill the Crow Valley 7-62-28-4H well to test the Niobrara Formation. The Crow Valley 7-62-28-4H well is located 312' FSL and 833' FEL Section 28, Township 7 North, Range 62 West, 6th P.M. to bottom hole location ("BHL") 470' FNL 666' FEL Section 28, Township 7 North, Range 62 West, 6th P.M.

The surface hole location ("SHL") of Marathon's proposed horizontal well is outside of the 318A.a. drilling window. Rule 318A.a. designates five "drilling windows" per quarter section of land in the Greater Wattenberg Area (GWA) – 400'x400' boxes in the center of each quarter/quarter section, and an 800'x800' box in the center of the quarter section.

The Surface Owner has granted consent to Marathon for the requested exception to Rule 318A.a. Marathon respectfully requests approval of the exception location. Thank you for your assistance in this matter.

Sincerely,

A handwritten signature in blue ink, appearing to read 'C-K. Bibeau'.

Erin Bibeau

Attachment: Surface Owner's Consent

Erin Bibeau

Regulatory Compliance Representative
DJ Basin



4557 Denrose Ct.
Ft. Collins, CO 80524
Telephone 970.419.7816 Mobile 970.219.8703
Fax 970.493.9219
ebibeau@marathonoil.com

January 27, 2012

Jerry W. and Helen R. Cass
37401 CR 79
Briggsdale, CO 80611

Re: Request to the Director for 318.A.a. Surface Hole Mineral Exception (Outside 318.A.a. Window)

Crow Valley 7-62-28-4H Well
SESE Section 28, Township 7N, Range 62W, 6th P.M.
312' FSL and 833' FEL
Weld County, Colorado

Dear Mr. and Mrs. Jerry W. Cass:

Marathon Oil Company ("Marathon") is proposing to drill the Crow Valley 7-62-28-4H well with surface hole location in Section 28, Township 7 North, Range 62 West, 6th P.M. Marathon intends to test the Niobrara Formation.

Rule 318A.a. designates five "drilling windows" per quarter section of land in the Greater Wattenberg Area (GWA) – 400'x400' boxes in the center of each quarter/quarter section. The surface hole location ("SHL") of Marathon's proposed horizontal well is outside of the 318A.a. drilling window. The well will be located 312' from the South line of Section 28 instead of in the center of section 28.


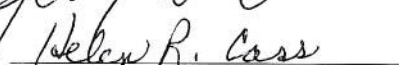
The proposed location of this well requires consent to the exception signed by the surface owner. By signing this letter you hereby grant consent to Marathon for the requested exception to Rule 318A.a. Please return this signed document to me in the included self-addressed, postage paid envelope. Thank you for your assistance in this matter.

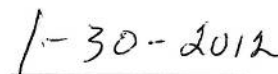
Sincerely,


Erin Bibeau

Surface Owner Signature

Jerry and/or Helen Cass
37401 CR 79
Briggsdale, CO 80611



Signature


Date