Lake WF 15

COMPANY	ENERGY CORPORATION OF AMERICA
WELL	LAKE WF 15
FIELD	WILDCAT
COUNTY	BRAXTON
STATE	WEST VIRGINIA
LOCATION	1500' FSL, 1500' FWL
ELEVATION	1000' KB, 1000' DF
DATE	10-01-1979
DRILLED	1979 TO 1979
DRILLER	CARL BLAIR
RIG	CABLE TOOL
CASING SIZE	8 5/8" @ 1000'
CASING DRILLER	8 5/8" @ 1000'
CASING LOGGER	1000'
BOTTOM LOG	1000'
BOTTOM DRILLER	1000'
LOG	GAMMA RAY, TEMPERATURE, CAVERN
LOG TYPE	CAVERN
LOG DATE	10-01-1979
LOG RUN	ONE RUN
LOG TYPE	GAMMA RAY
LOG DATE	10-01-1979
LOG RUN	ONE RUN
REMARKS	CAVERN PRESENT FROM 1000 TO 1000 FT
	CAVERN PRESENT FROM 1000 TO 1000 FT






CAVERN
CAVERN
CAVERN