









**Legend**

-  YG\_2
-  Existing Well Pads
-  1,000 Foot Hydrology Buffer
-  Lake/Pond
-  Playa
-  Swamp/Marsh
-  Stream/River: Perennial
-  Stream: Intermittent

0 260 520 1,040  
Feet



1:10,000

**YG-2 Well Pad**  
Hydrology Map

Date: 1/30/2012