

**EASEMENT  
and  
SURFACE USE AGREEMENT**

This Easement and Surface Use Agreement ("Agreement") is entered into this 26<sup>th</sup> day of June, 1992, by and between Gary Lee Norton whose address is 8144 S Kearney Ct. Englewood, Colorado 80112, ("Surface Owner") and ELK EXPLORATION, INC., a California corporation ("Elk"), with offices at 3807 Carson Avenue, Evans, Colorado 80620, covering certain lands, (the "Lands") situated in Weld County, Colorado, described as follows:

Township 3 North, Range 66 West, of the 6th P.M.  
Section 29: NW/4

For and in consideration of the sum of ten dollars (\$10.00), and other valuable consideration, the receipt and sufficiency of which are hereby acknowledged, the undersigned hereby agree to the terms and provisions set forth as follows:

1. Compensation for Well; Release of All Claims

Elk shall pay to Surface Owner the sum as set forth and agreed to in that Letter Agreement by and between Surface Owner and Elk, dated June 26, 1992, as full and final settlement and satisfaction for any and all detriment, depreciation, injury or damage of any nature and/or character caused by Elk to the value of the real estate, growing crops thereon including, but not limited to, all surface use, access, surface damages, mud and reserve pits, wellhead equipment, separators, tank batteries, pipelines, gathering line, flowlines and any and all other reasonable and customary uses of land as a result of drilling and completion operations and continuing activities for the production of oil and gas.


2. Grant of Right of Way and Easement

Surface Owner hereby grants, bargains, sells, assigns and conveys to Elk an easement and right of way for the purpose of constructing, using and maintaining access roads, location for surface equipment and subsurface gathering lines for each well drilled upon the Lands for one year from the date of commencement of surface activities for drilling operations and so long thereafter as oil and/or gas is produced or capable of being produced from any well drilled on the leased premises.


This Agreement shall be binding upon the respective heirs, executors, administrators, successors, and/or assigns of the undersigned.


Executed this 26<sup>th</sup> day of June, 1992.

Gary Lee Norton



ELK EXPLORATION, INC.

By:   
\_\_\_\_\_  
Ronald B. Jacobs  
Vice President, General Counsel



STATE OF Colorado )  
COUNTY OF Denver ) ss.

On this 26<sup>th</sup> day of June, 1992, before me personally appeared Gary Lee Norton and known to me to be the person whose name is subscribed to the within instrument and acknowledged that he executed the same for the purposes therein contained.

WITNESS my hand and official seal.

My Commission Expires:

1-31-93

Ray J. Koenig  
Notary Public

Address: 1578 E. Nichols St  
Littleton CO 80122


\*\*\*\*\*

STATE OF Colorado )  
COUNTY OF Weld ) ss.

On this 27<sup>th</sup> day of June, 1992, before me personally appeared Ronald B. Jacobs, as Vice President, General Counsel, of Elk Exploration, Inc. a California corporation, to me personally known to be its Vice President, General Counsel and the identical person whose name is affixed to the above instrument, and acknowledged the execution thereof to be his voluntary act and deed as such officer and the voluntary act and deed of said Elk Exploration, Inc.

WITNESS my hand and official seal.

My Commission Expires:



Carl L. Shady  
Notary Public

Address: 3807 Carson  
Evans CO 80620

B 1361 REC 02312933 12/02/92 16:23 \$10.00 2/002  
F 0342 MARY ANN FEUERSTEIN CLERK & RECORDER WELD CO, CO

CD 833-1008  
#1794

RECEIVED DEC 17 1992

ELK EXPLORATION, INC.  
3807 CARSON  
EVANS, CO 80620