

CONSTRUCTION LAYOUT DRAWING

1 of 2

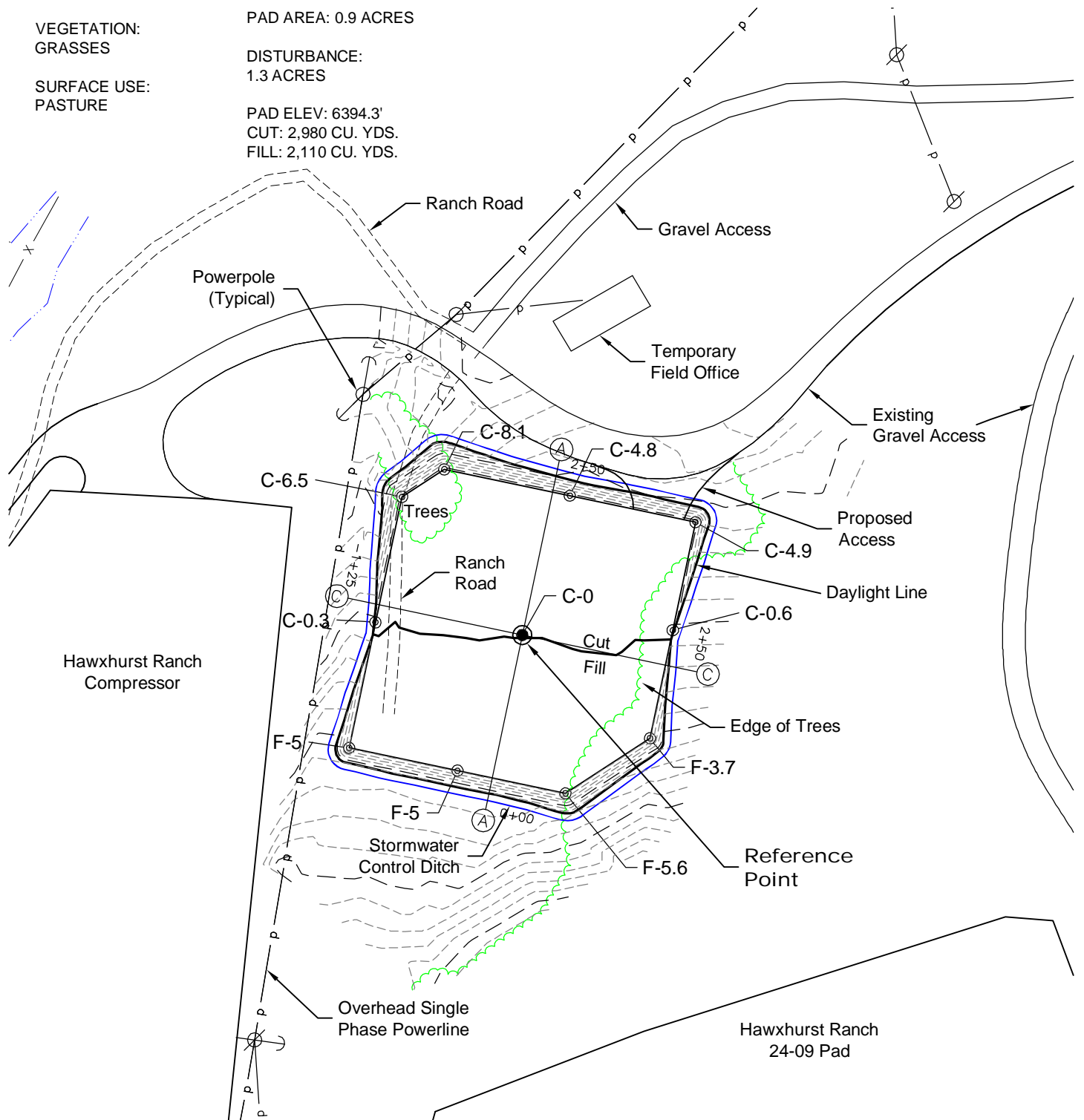
VEGETATION:
GRASSES

SURFACE USE:
PASTURE

PAD AREA: 0.9 ACRES

DISTURBANCE:
1.3 ACRES

PAD ELEV: 6394.3'
CUT: 2,980 CU. YDS.
FILL: 2,110 CU. YDS.



NOTES:

1) 10% ALLOWANCE IS MADE FOR SOIL EXPANSION.

2/1/12

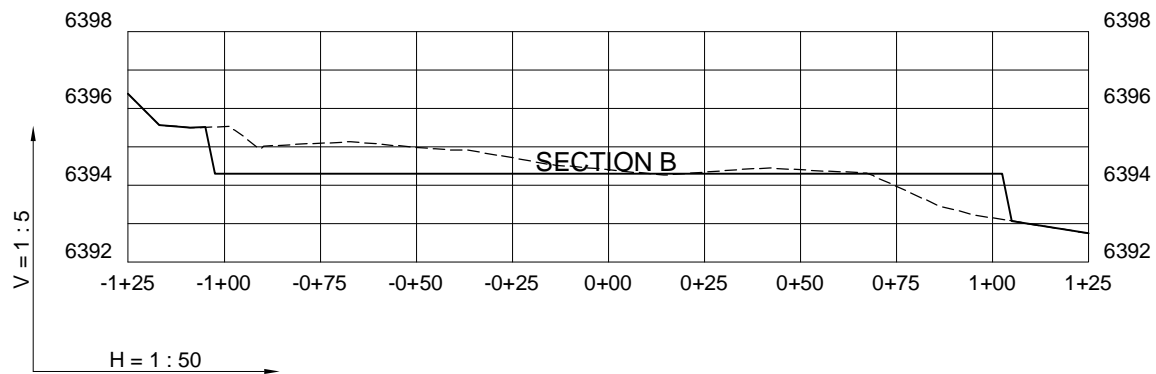
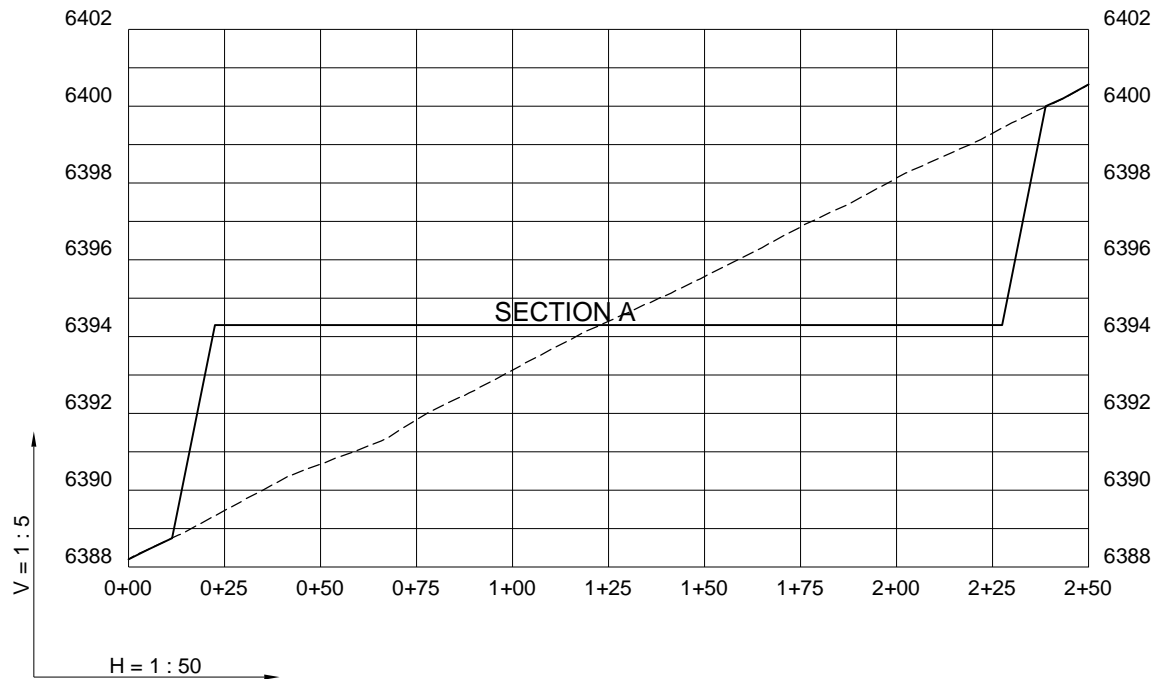

LAND SURVEYING AND MAPPING
LAFAYETTE - WINTER PARK
Ph 303 666 0379 Fx 303 665 6320

LARAMIE ENERGY II LLC
HAWXHURST 24-09 WATER TANK PAD

NE1/4 SE1/4 SECTION 24 T9S R9SW
6th PM MESA COUNTY COLORADO

CONSTRUCTION LAYOUT DRAWING

2 of 2



2/1/12

----- Existing Ground
 _____ Proposed Grade



LARAMIE ENERGY II LLC
 HAWXHURST 24-09 WATER TANK PAD

NE1/4 SE1/4 SECTION 24 T9S R95W
 6th PM MESA COUNTY COLORADO