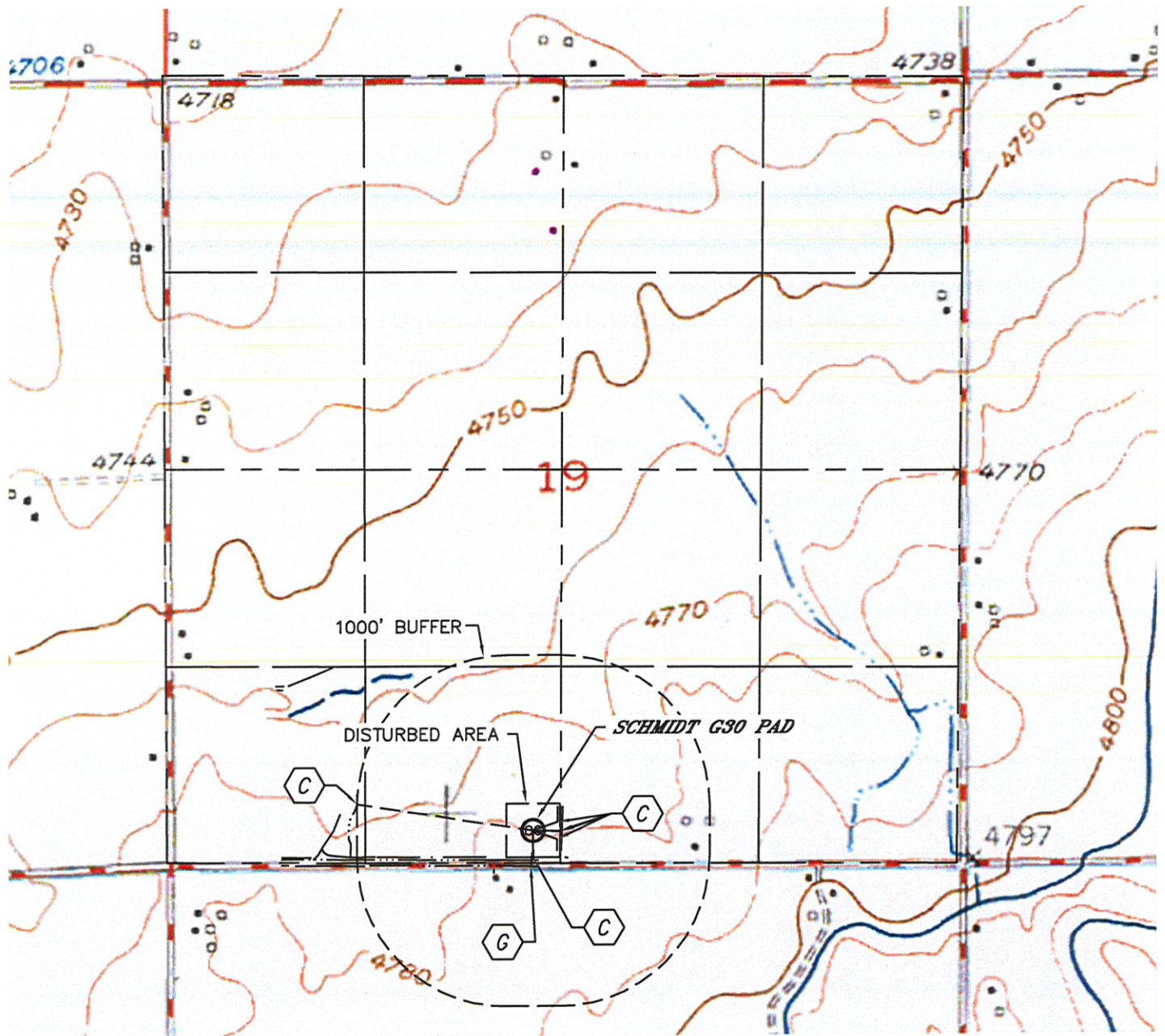




Lat40°, Inc. 1635 Foxtrail Drive, Suite 325 Loveland, CO 970-776-3321

HYDROLOGY MAP

SCHMIDT G30-18D, G30-27D

SECTION: 19
TOWNSHIP: 4N
RANGE: 65W



-  DITCH 170' NE, 170' SE, 183' & 194' E, 180' S, 1194' NW
-  BARROW DITCH 198' & 241' S

