J-W WIRELINE COMPANY

CEMENT BOND
GAMMA-RAY
COLLAR CORRELATION LOG

Company	MERCHANT ENERGY PARTNERS LLC
Well	GILLAM #5
Field	WEST PEETZ
County	LOGAN
State	COLORADO

Company MERCHANT ENERGY PARTNERS LLC

Well GILLAM #5

Field WEST PEETZ

County LOGAN State COLORADO

Location: API # :

2310' FSL - 1550' FEL

SEC 6 TWP 11N RGE 52W

Other Services

NONE

			Elevation
Permanent Datum	GL	Elevation	K.B.
Log Measured From	KB		D.F.
Drilling Measured From	KB		G.L.

Date	AUGUST 18, 2010		
Run Number	ONE		
Depth Driller	---		
Depth Logger	5337	1500	
Bottom Logged Interval	5333		
Top Log Interval	4102	200	
Open Hole Size	7 7/8		
Type Fluid	WATER		
Density / Viscosity	---		
Max. Recorded Temp.	---		
Estimated Cement Top	4250		
Time Well Ready	---		
Time Logger on Bottom	---		
Equipment Number	443		
Location	STERLING		
Recorded By	PHIL LOPEZ		
Witnessed By	KELLY REINHARDT		

Borehole Record				Tubing Record			
Run Number	Bit	From	To	Size	Weight	From	To

Casing Record	Size	Wgt/Ft	Top	Bottom
Surface String				
Prot. String				
Production String				
Liner				

<<< Fold Here >>>

All interpretations are opinions based on inferences from electrical or other measurements and we cannot and do not guarantee the accuracy or correctness of any interpretation, and we shall not, except in the case of gross or willful negligence on our part, be liable or responsible for any loss, costs, damages, or expenses incurred or sustained by anyone resulting from any interpretation made by any of our officers, agents or employees. These interpretations are also subject to our general terms and conditions set out in our current Price Schedule.

Comments

WELL LOGGED UNDER PRESSURE 500 LBS

Database File: gillham #5.db
Dataset Pathname: pass12
Presentation Format: cblx
Dataset Creation: Wed Aug 18 14:47:28 2010 by Log Std Casedhole 07122
Charted by: Depth in Feet scaled 1:240

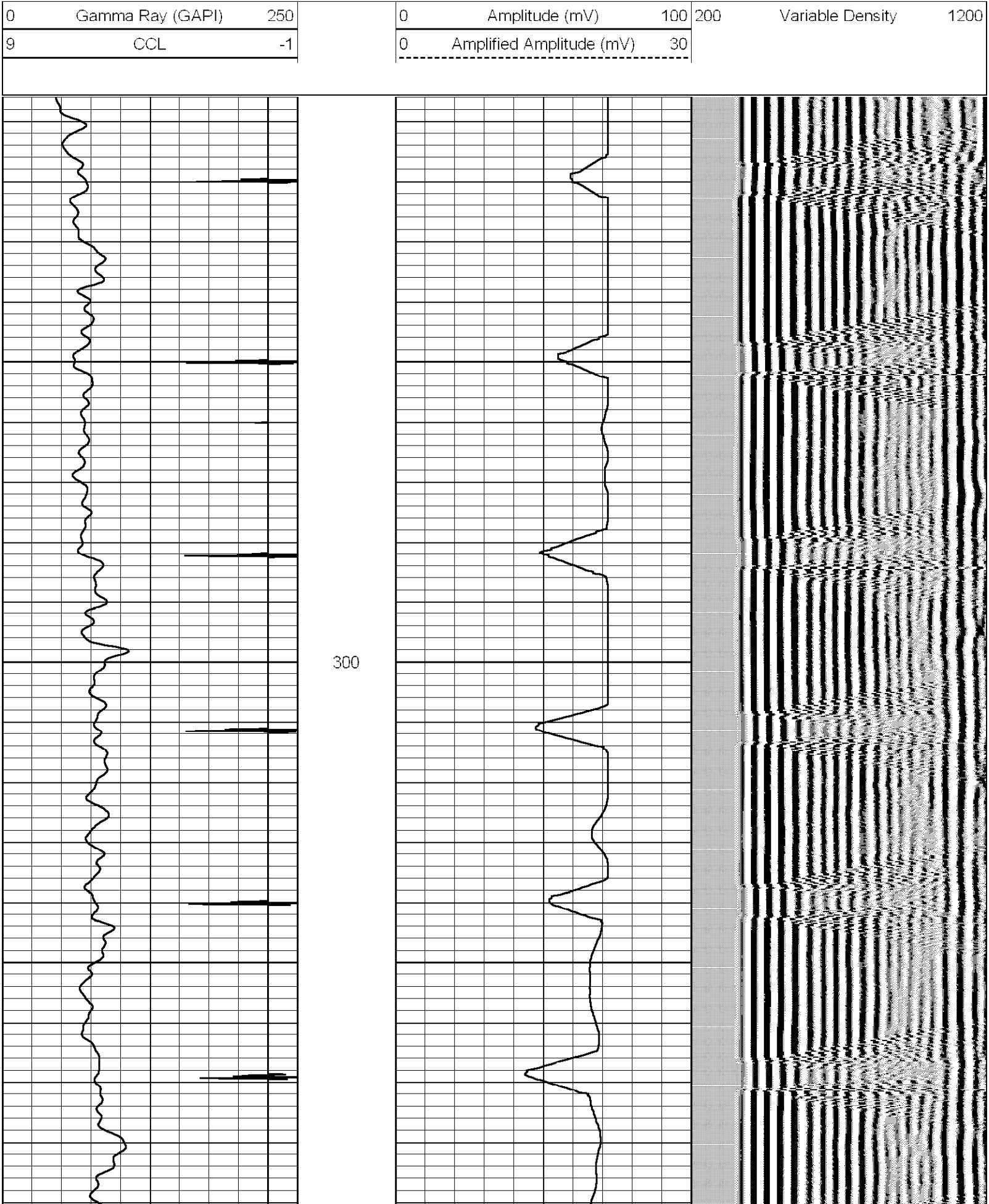

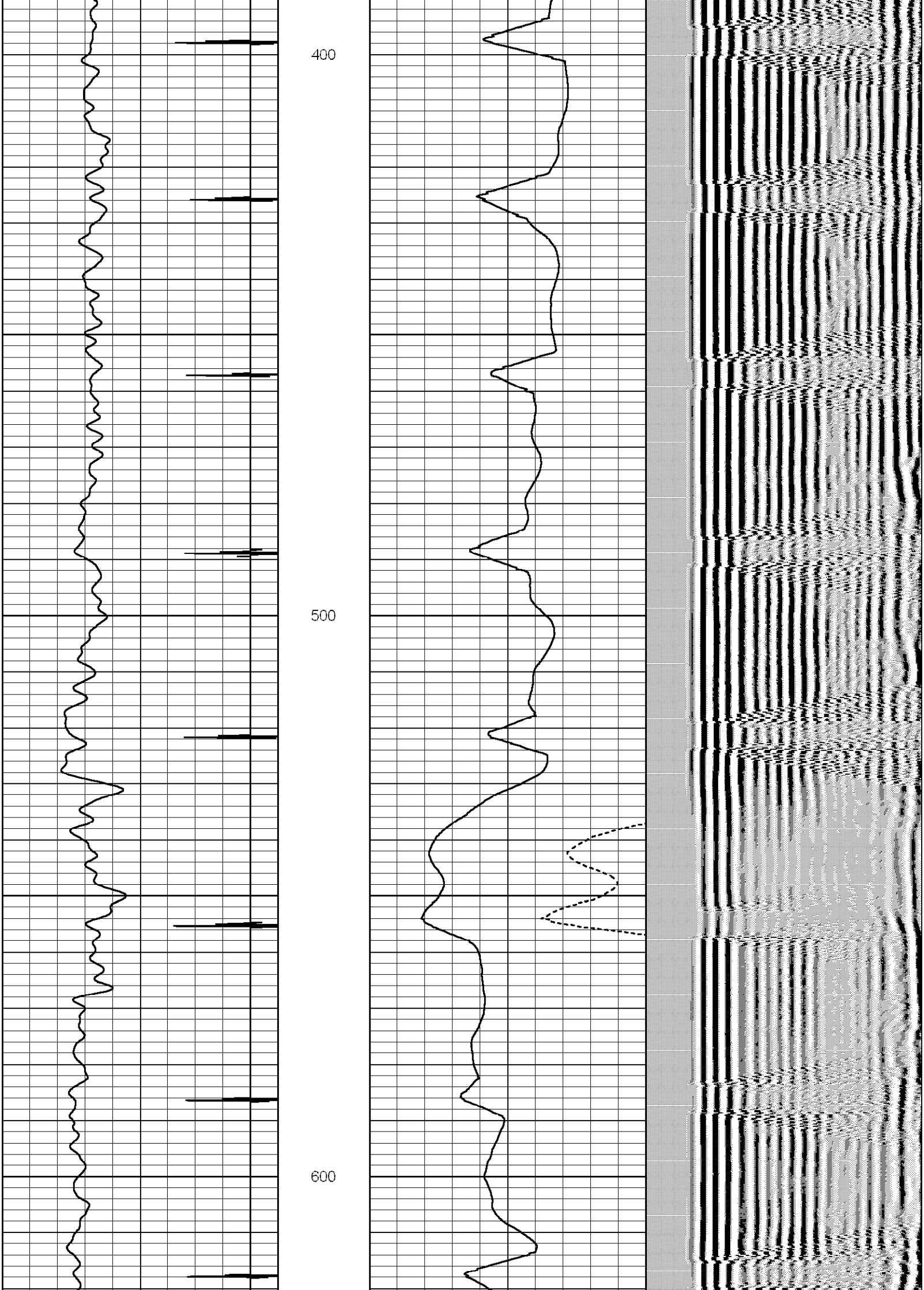

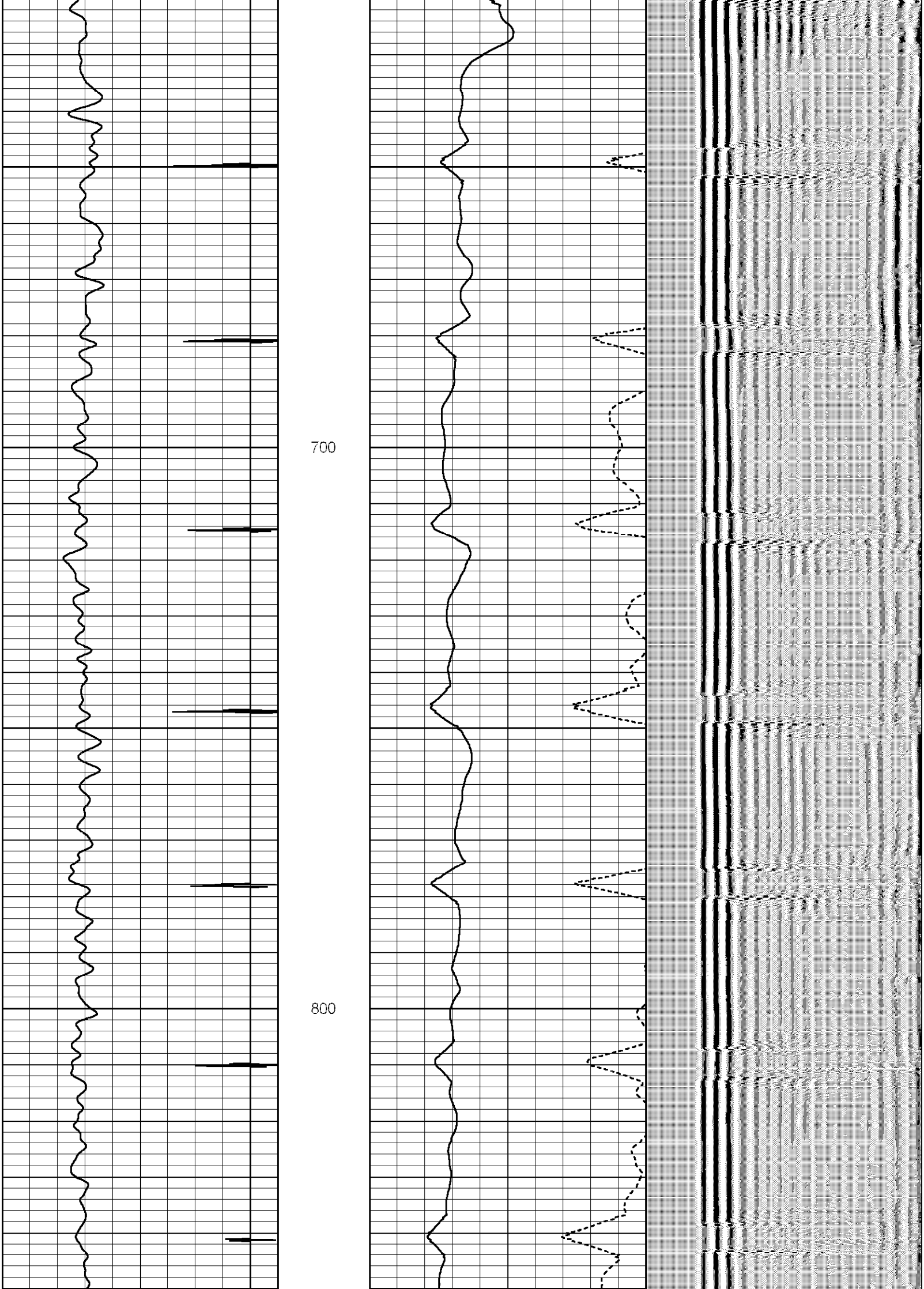

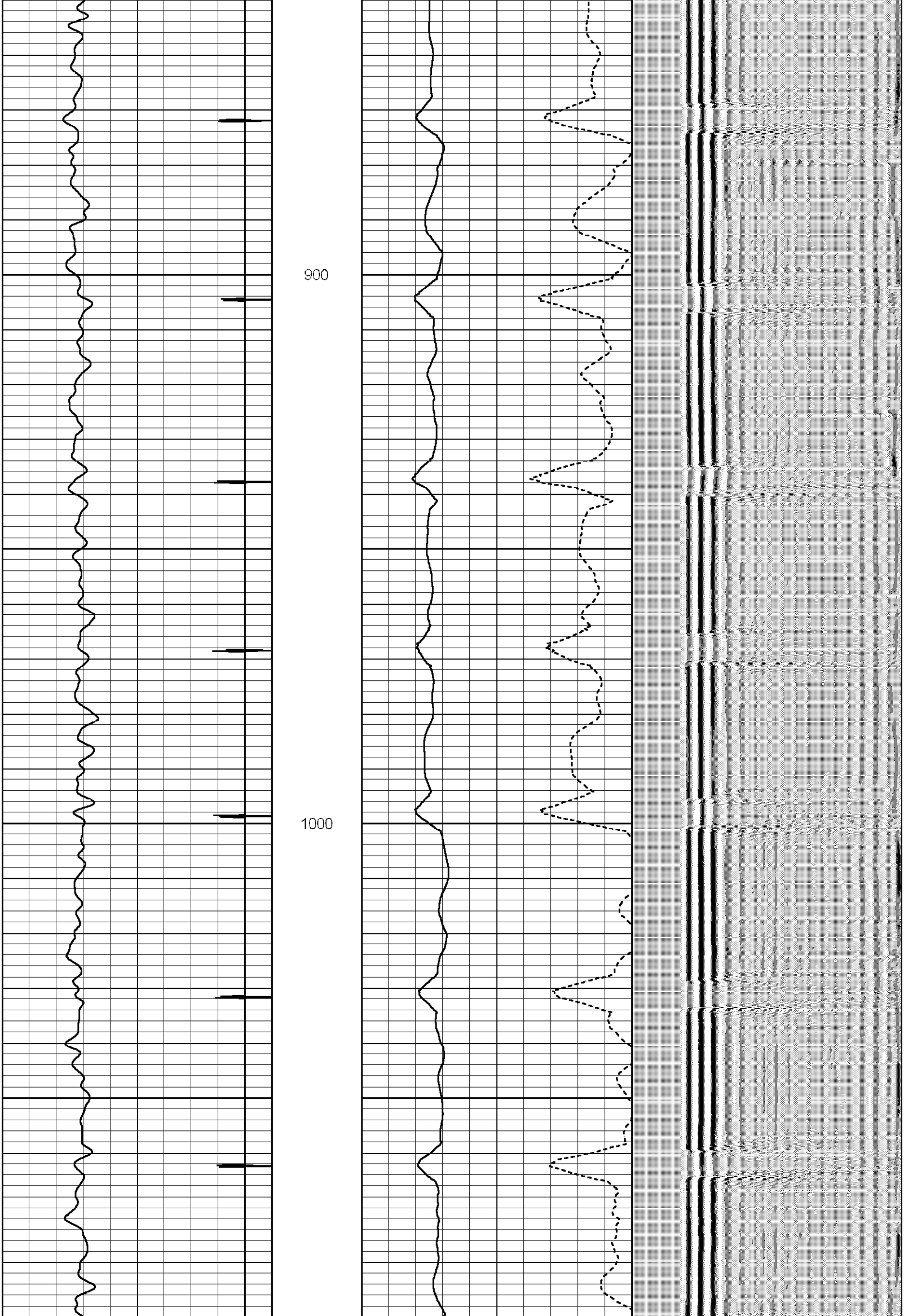

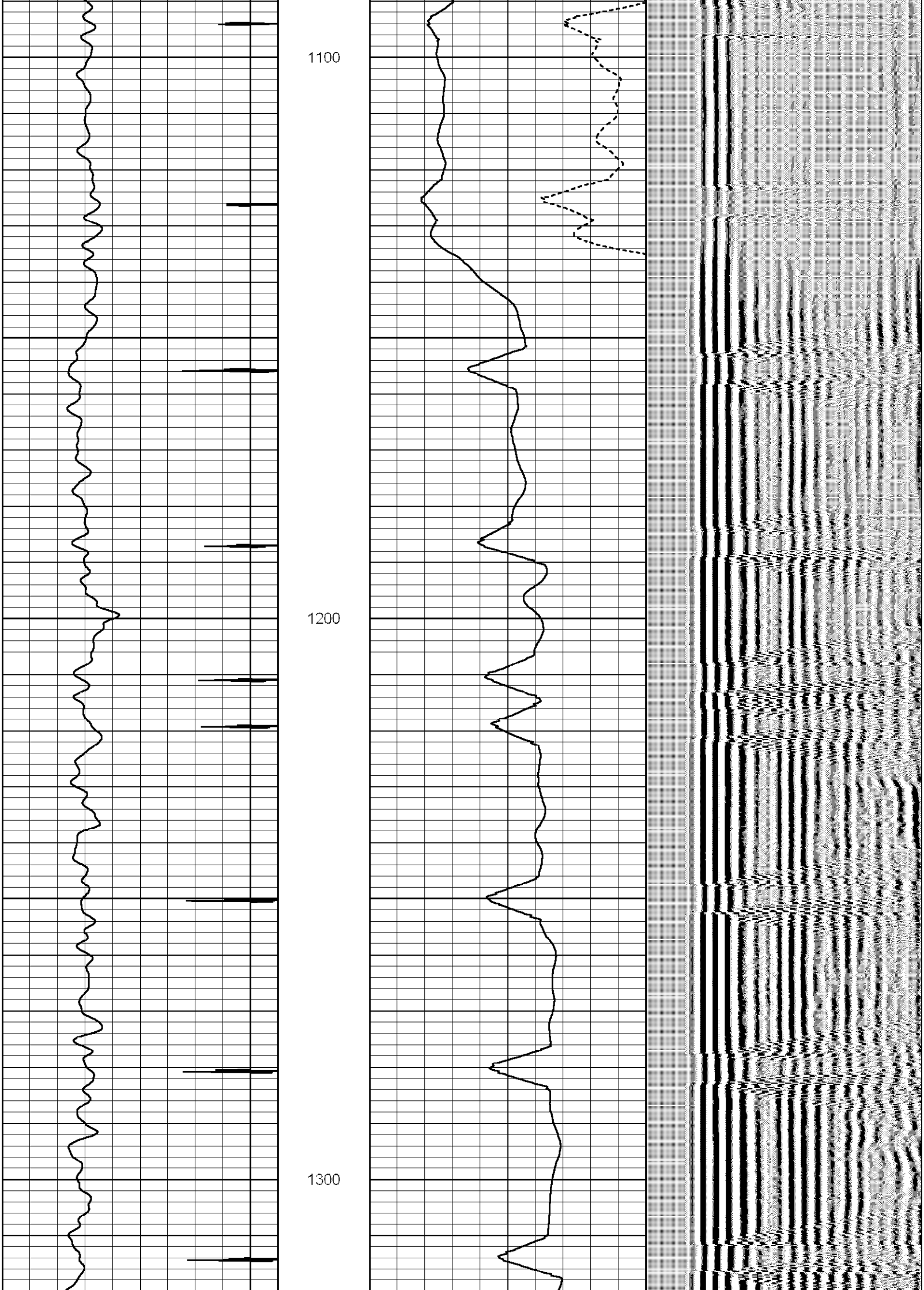

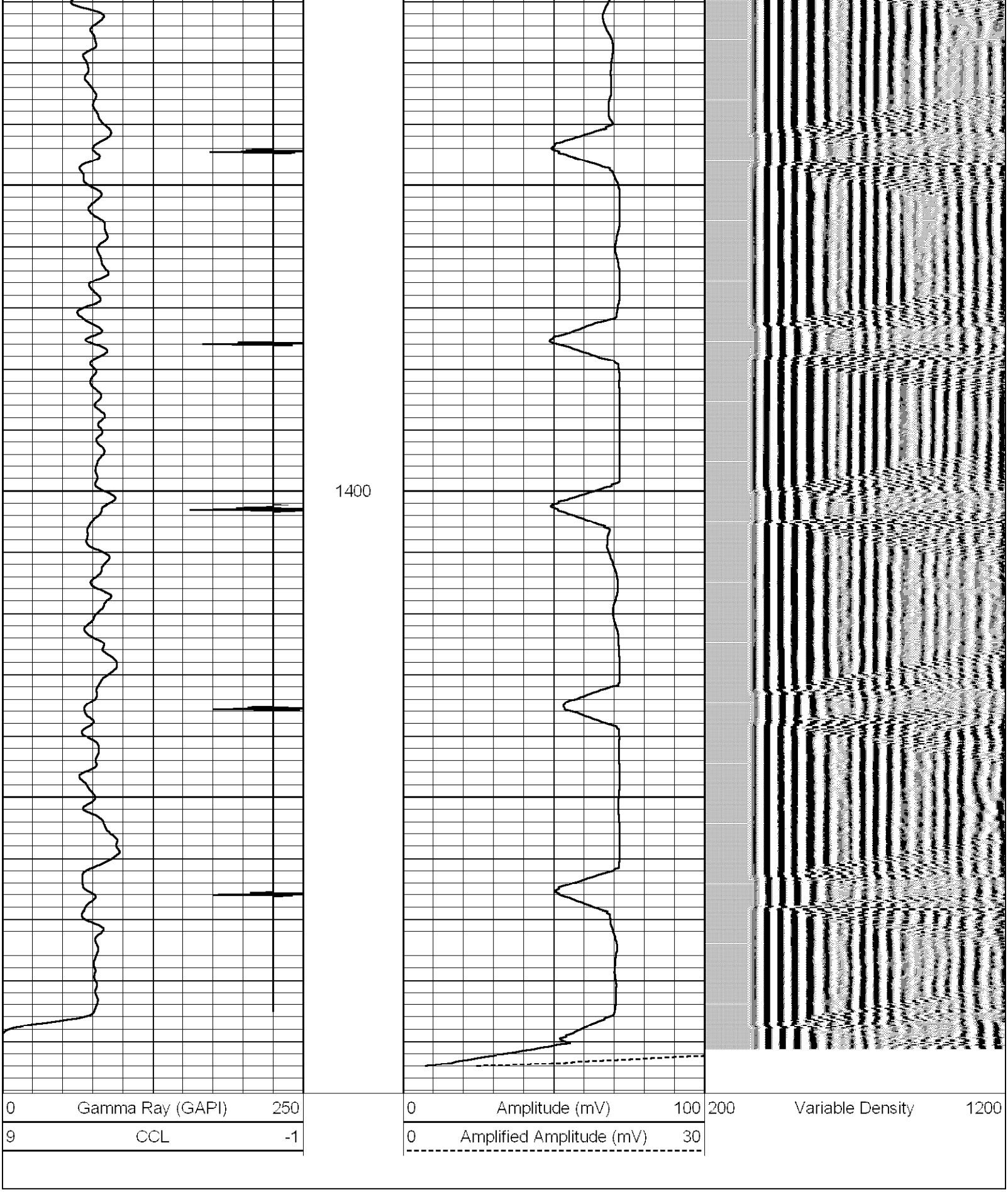

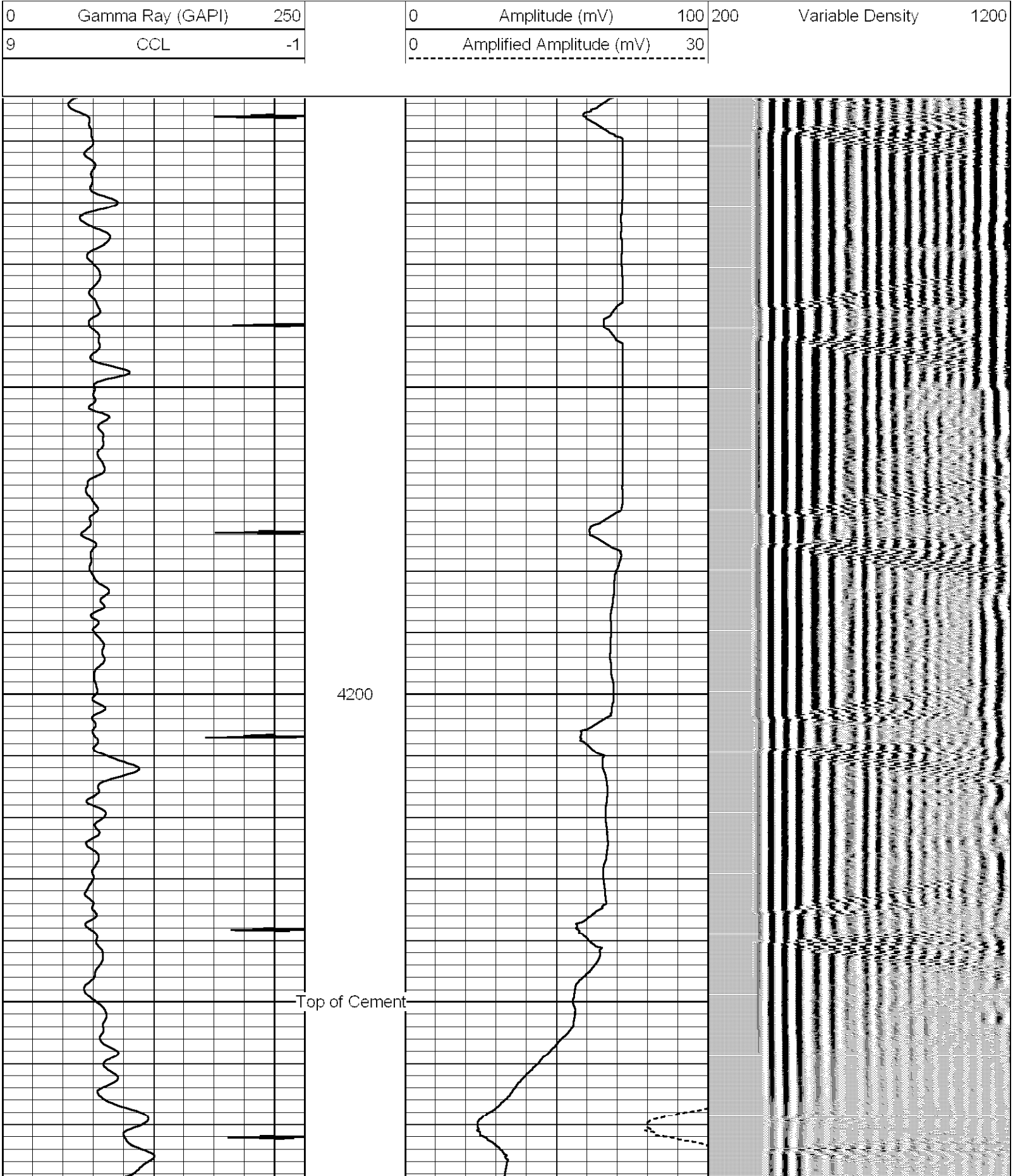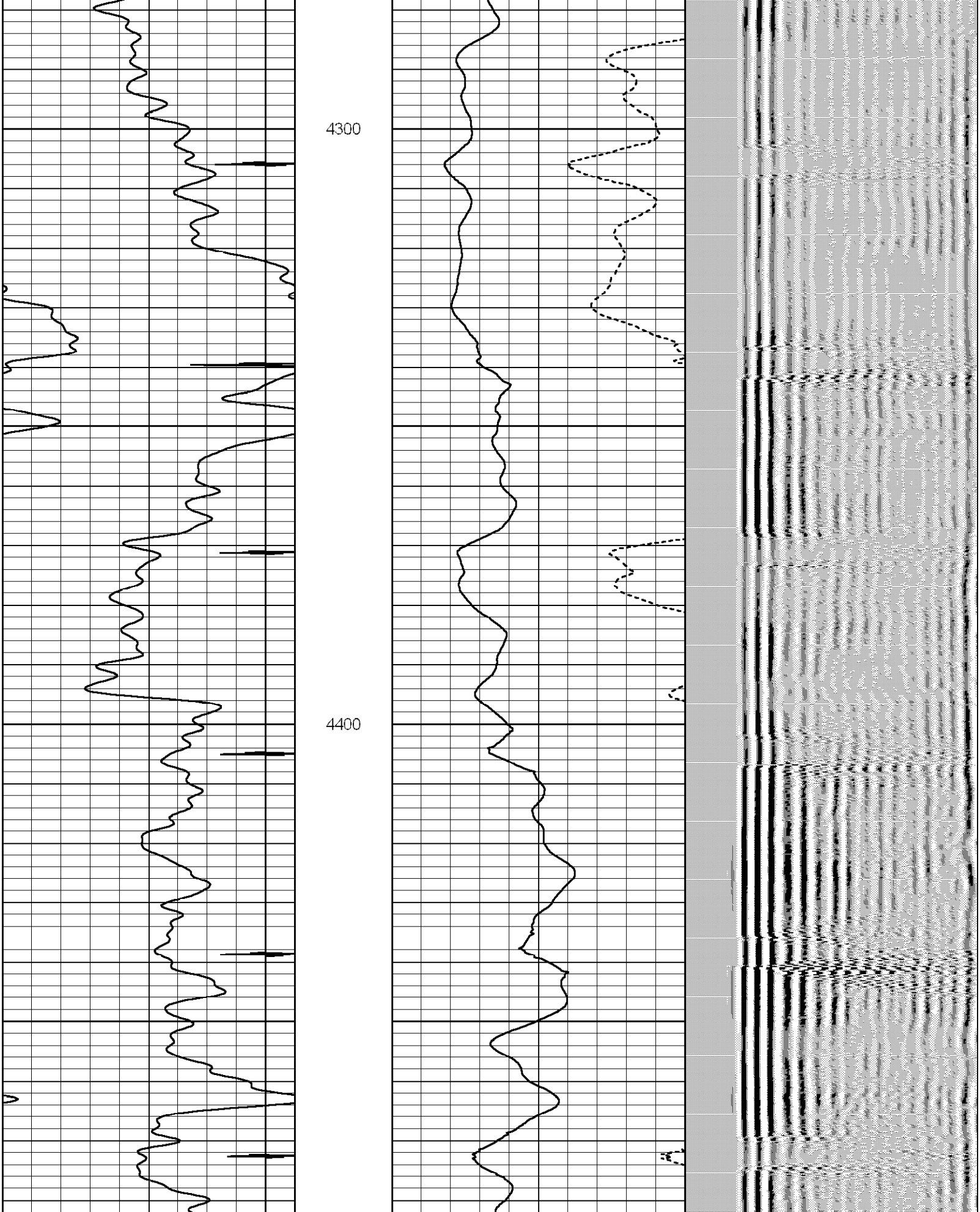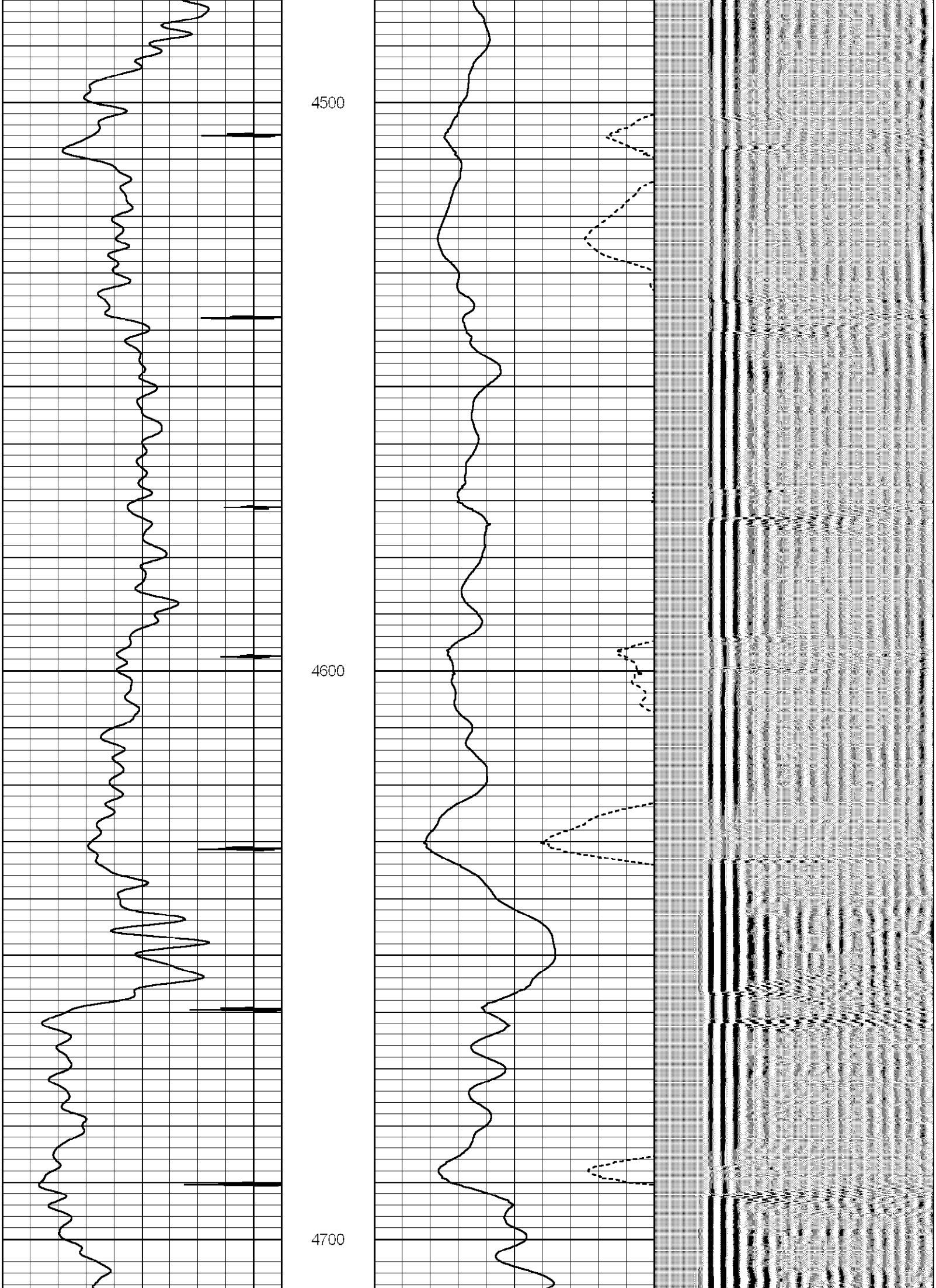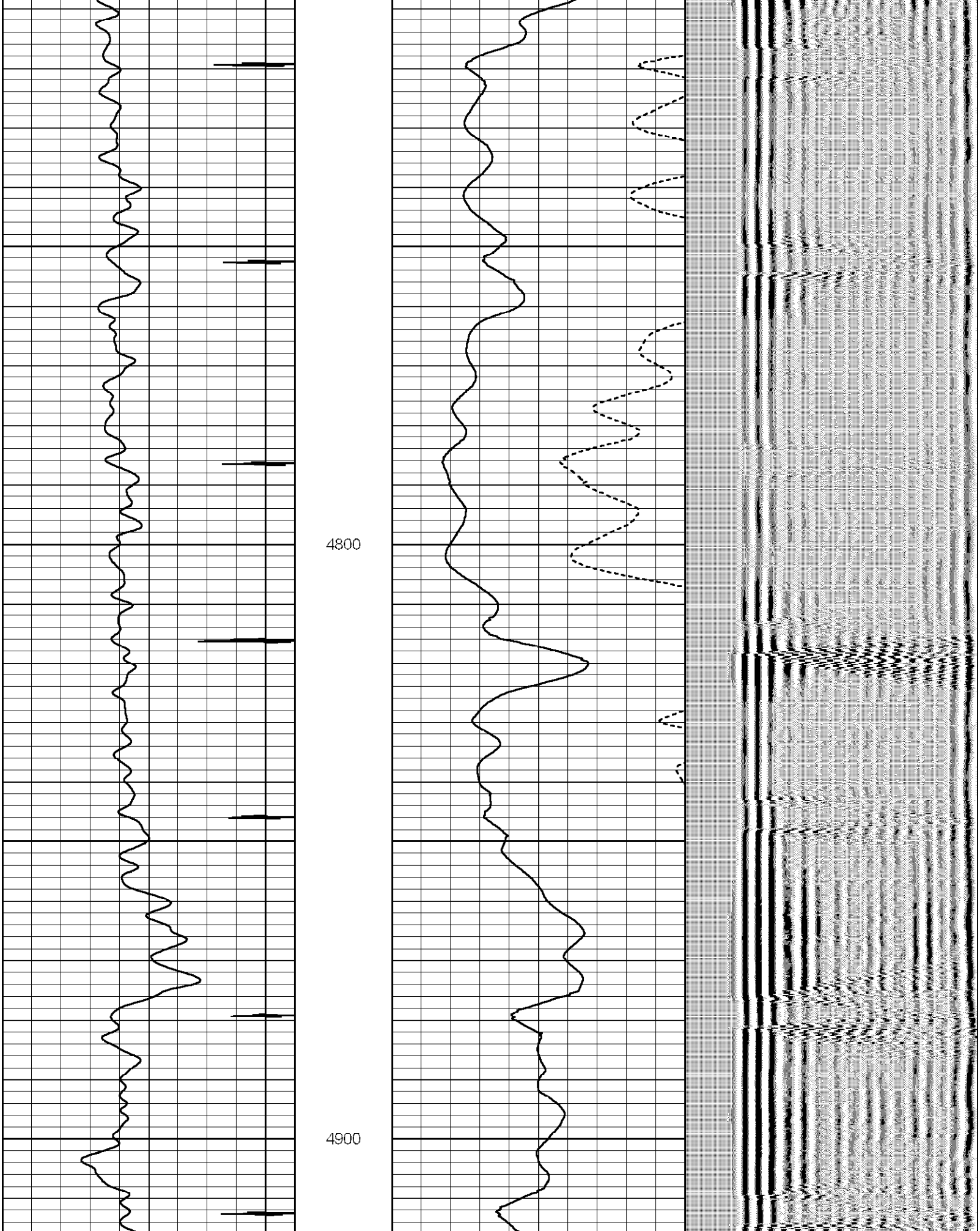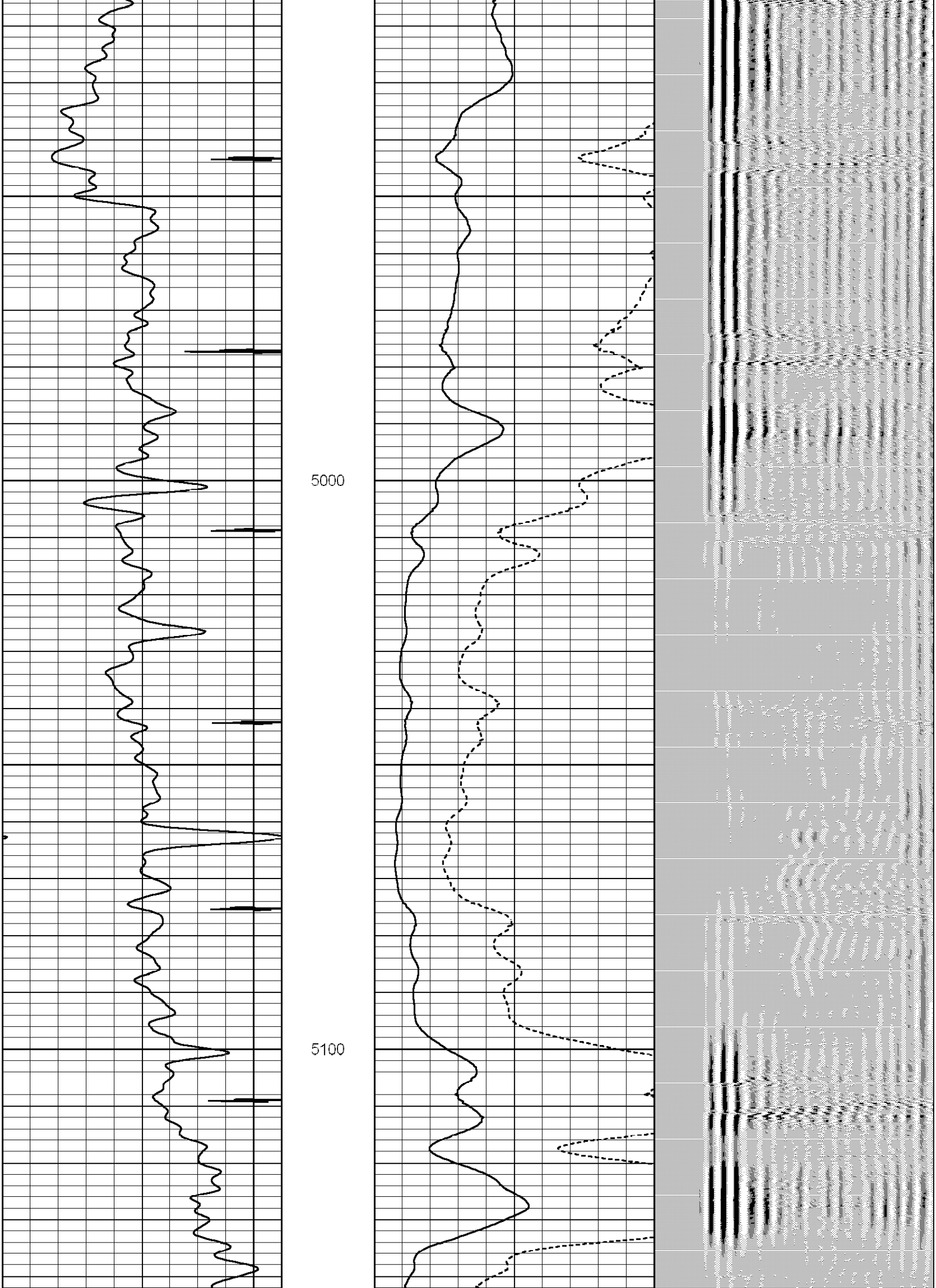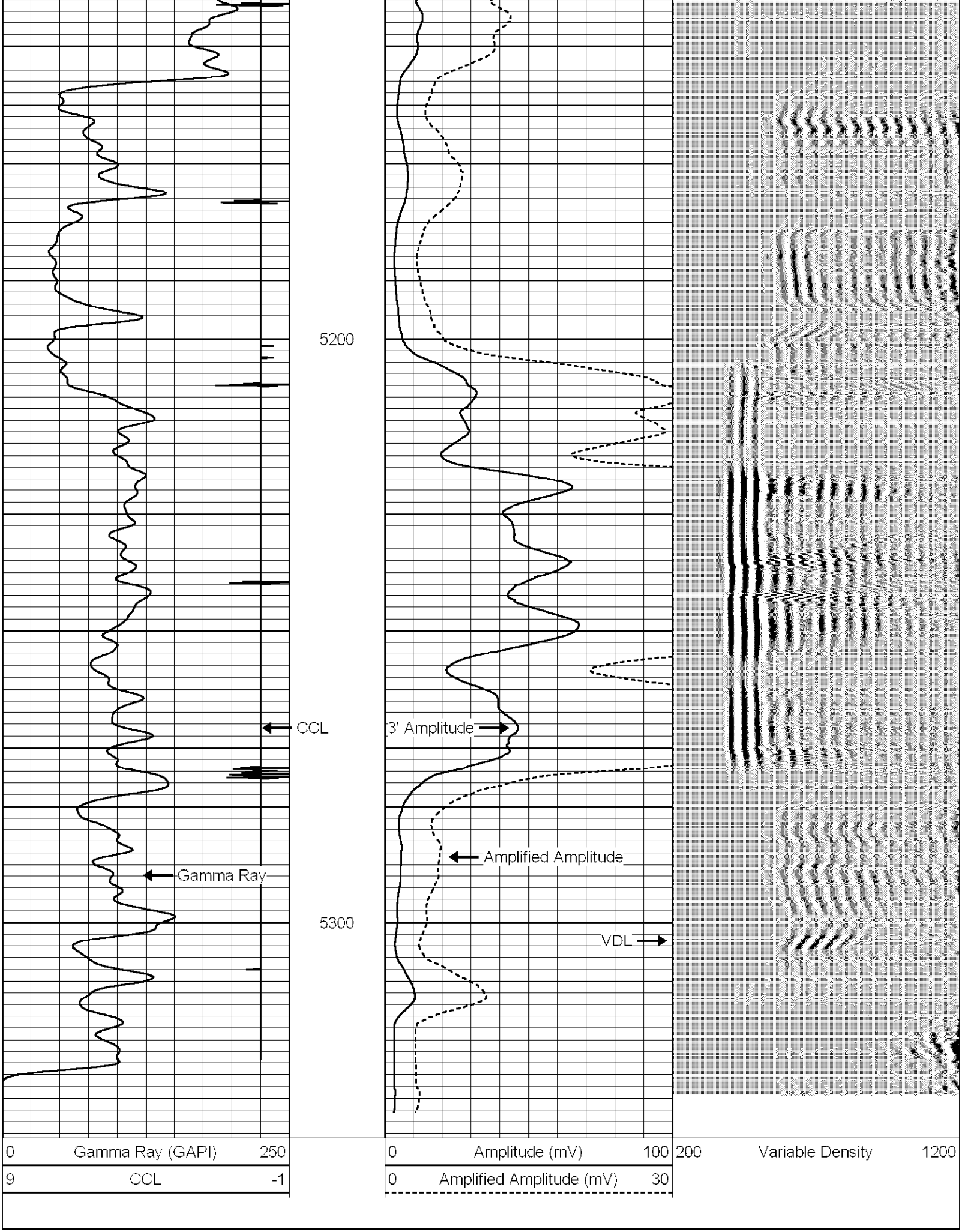Database File: gillham #5.db
Dataset Pathname: pass11
Presentation Format: cblx
Dataset Creation: Wed Aug 18 14:19:38 2010 by Log Std Casedhole 07122
Charted by: Depth in Feet scaled 1:240