






Lat40°, Inc. 1635 Foxtrail Drive, Suite 325 Loveland, CO 970-776-3321

## HYDROLOGY MAP

ANTELOPE 21-19 PAD

SECTION: 19  
TOWNSHIP: 5N  
RANGE: 62W



-  POND 153' W
-  WET AREA 309' SE
-  WATER TANK 752' NW

