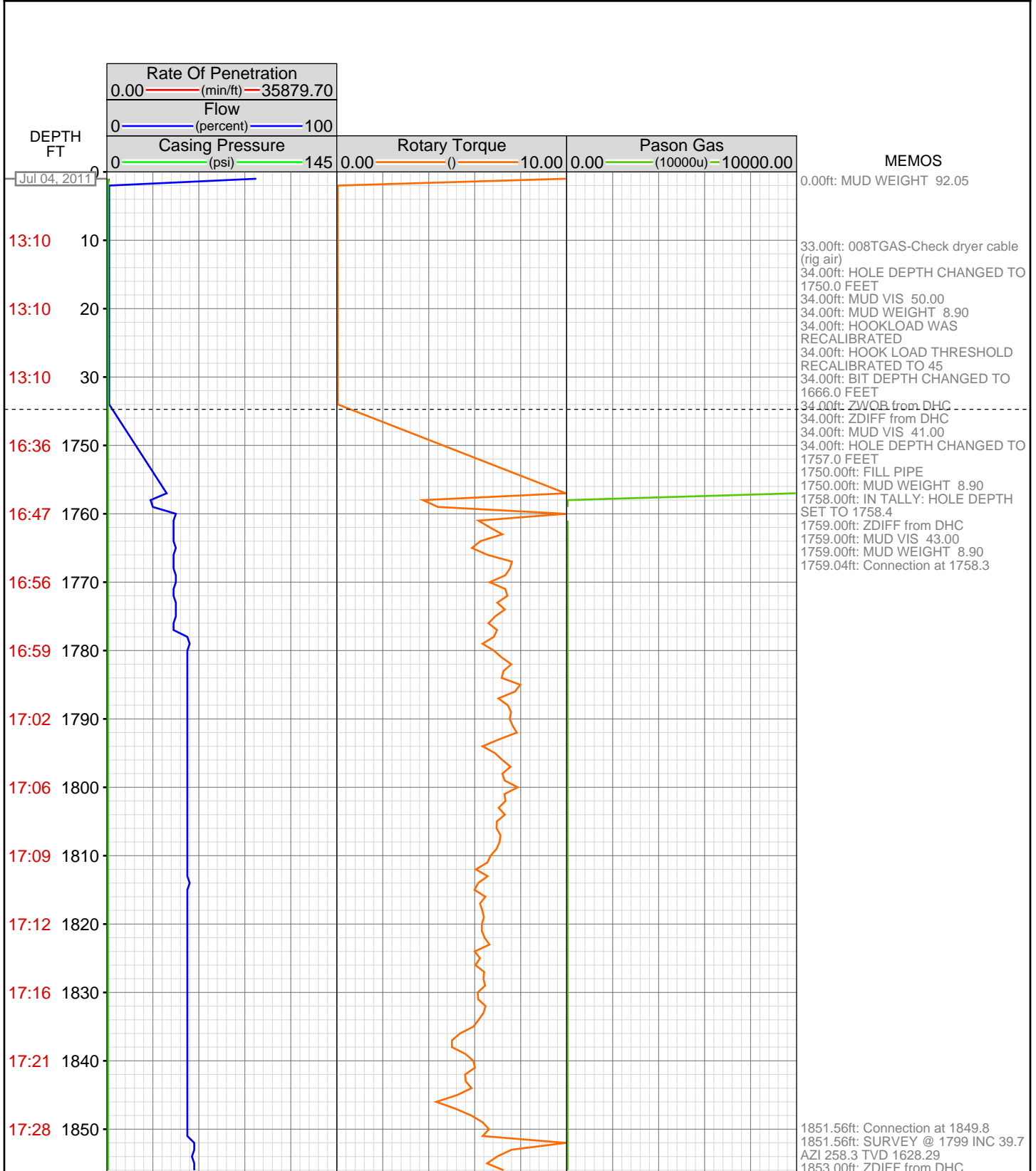


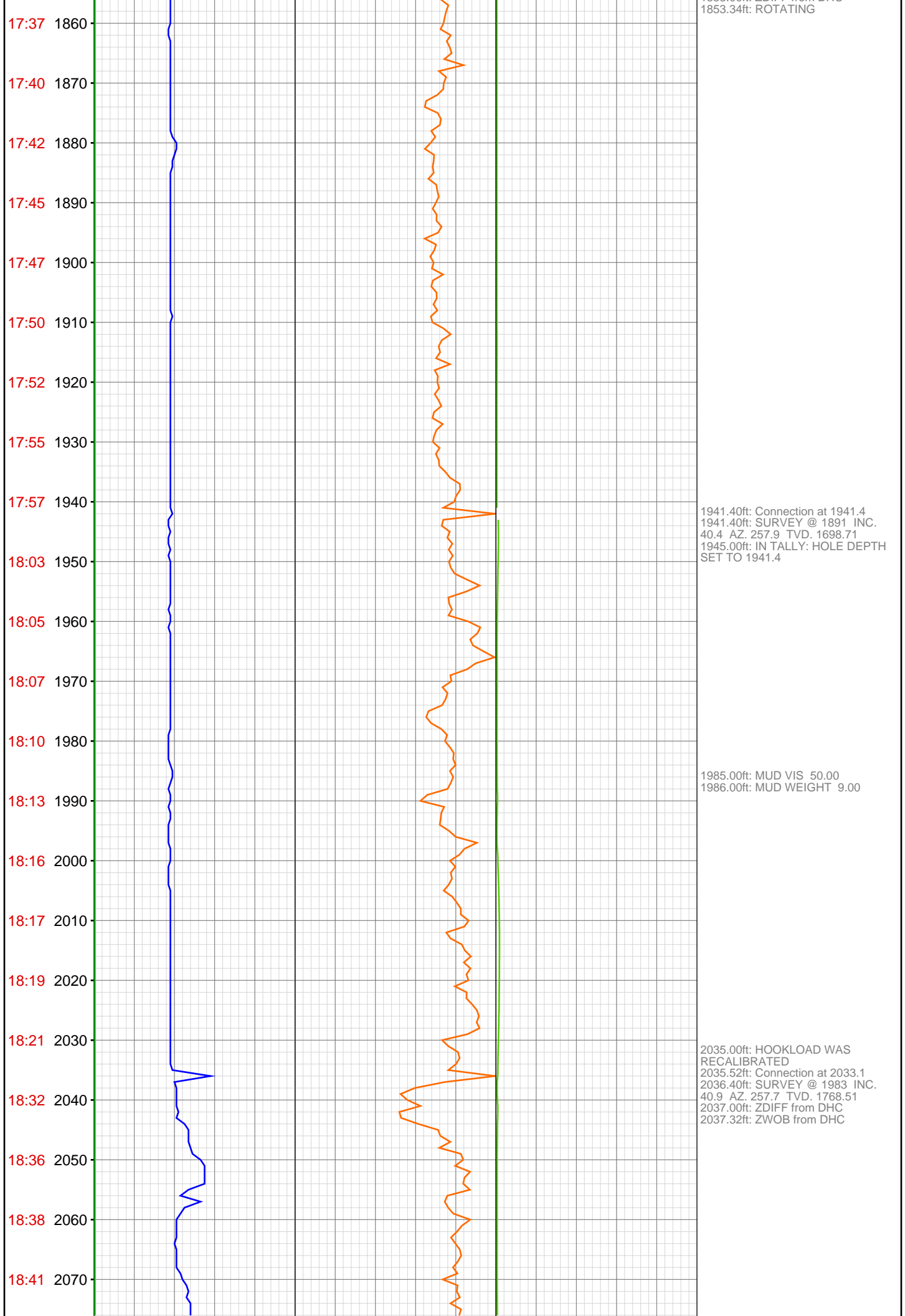
DataHub EDR Log

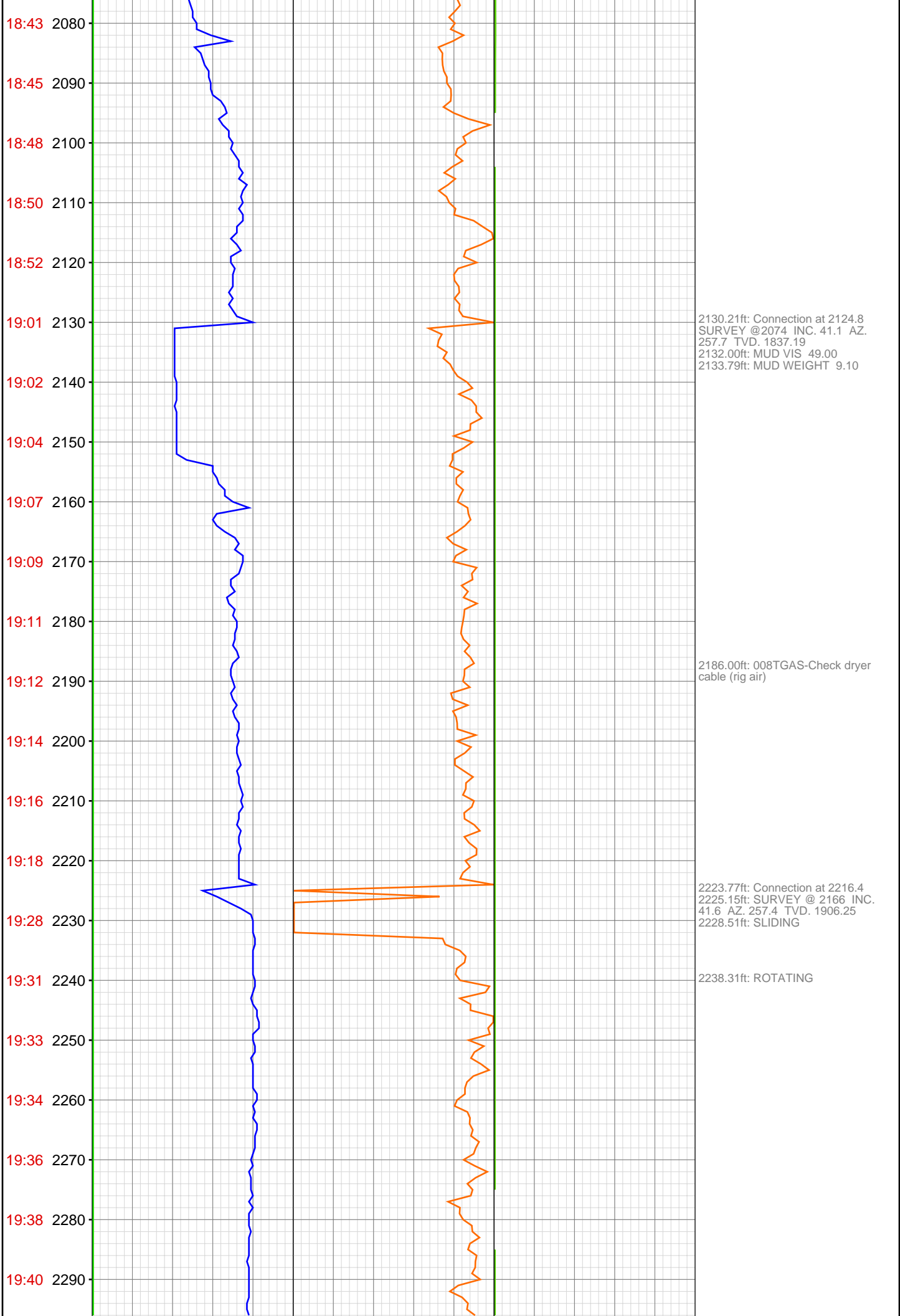
Mon Jul 11, 2011 09:28:10
Well Dossier 1309782562
Marilyn Tucker

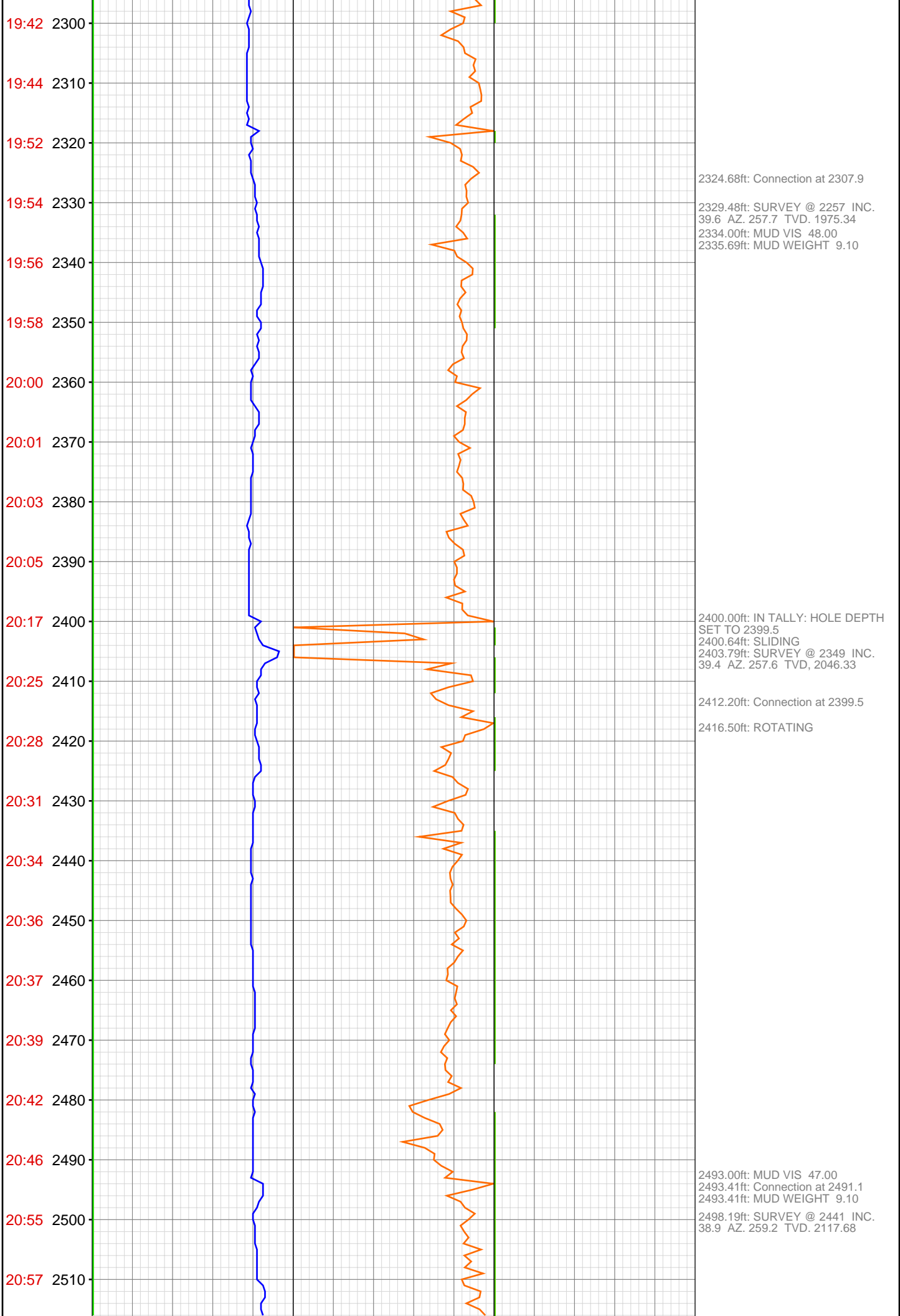
OPERATOR: EnCana Oil & Gas (USA), Inc.
WELL: NP WF 12B-26 H26 596
FIELD:
LOCATION: QTRQTR:SENE SEC:26 TWP:5S RNG:96W R1E15N D3
COUNTRY: USA
RIG: Pat-UTI 303

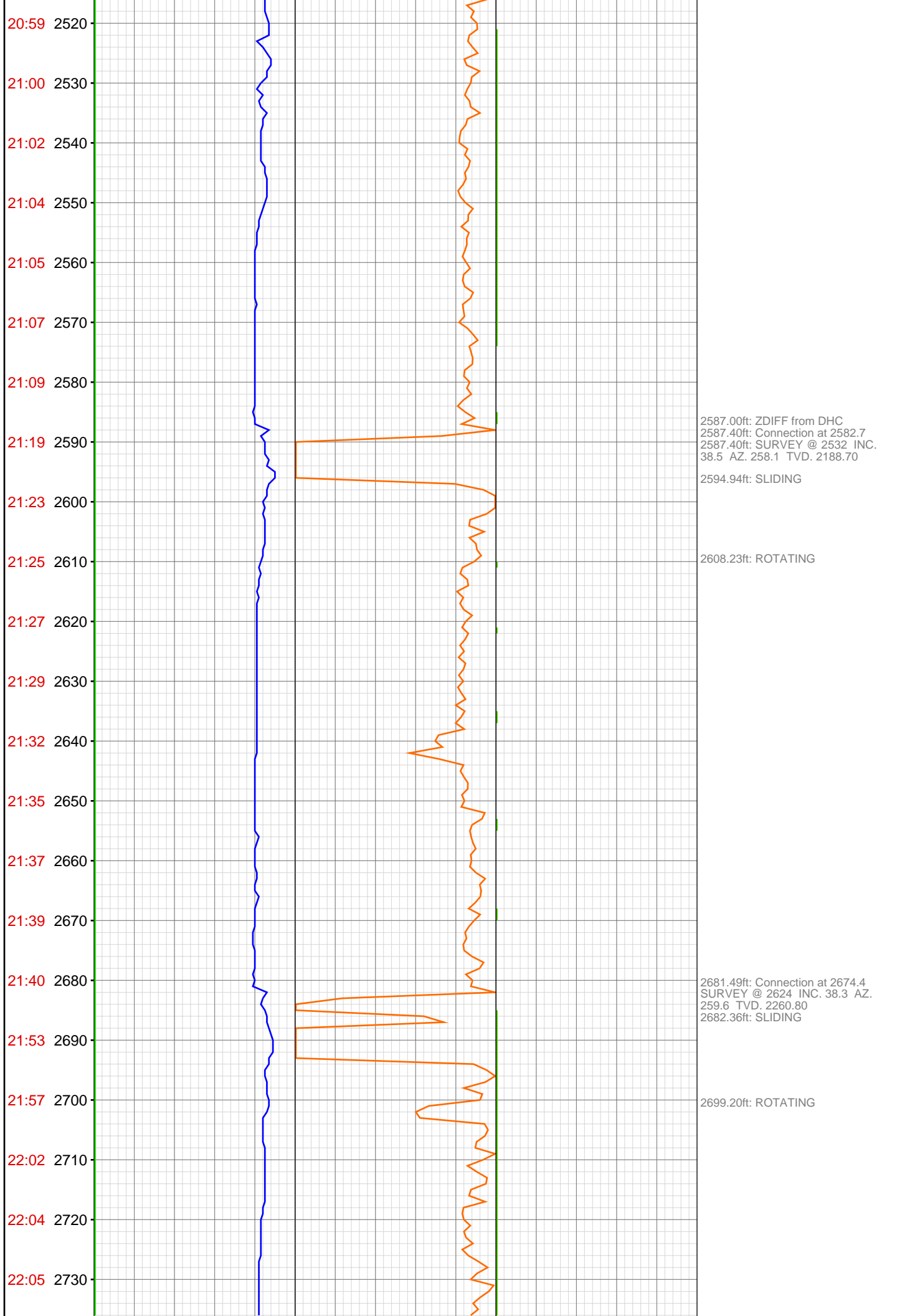
CONTRACTOR: Patterson-UTI Drilling Company
UNIQUE WELL ID: 05 045 19048 00
SPUD DATE: Jul 04, 2011 17:00
RELEASE DATE: Jul 10, 2011 06:00

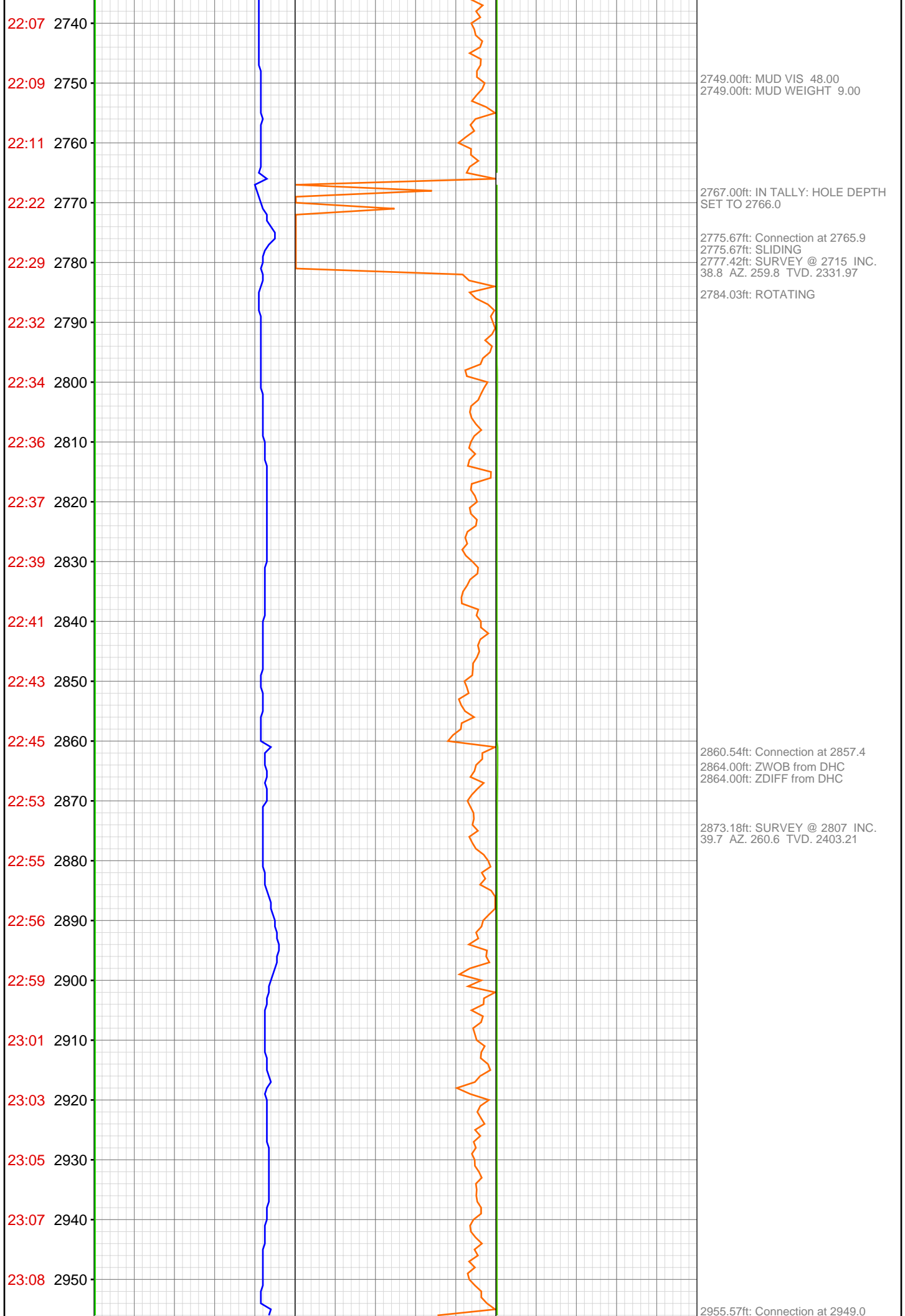


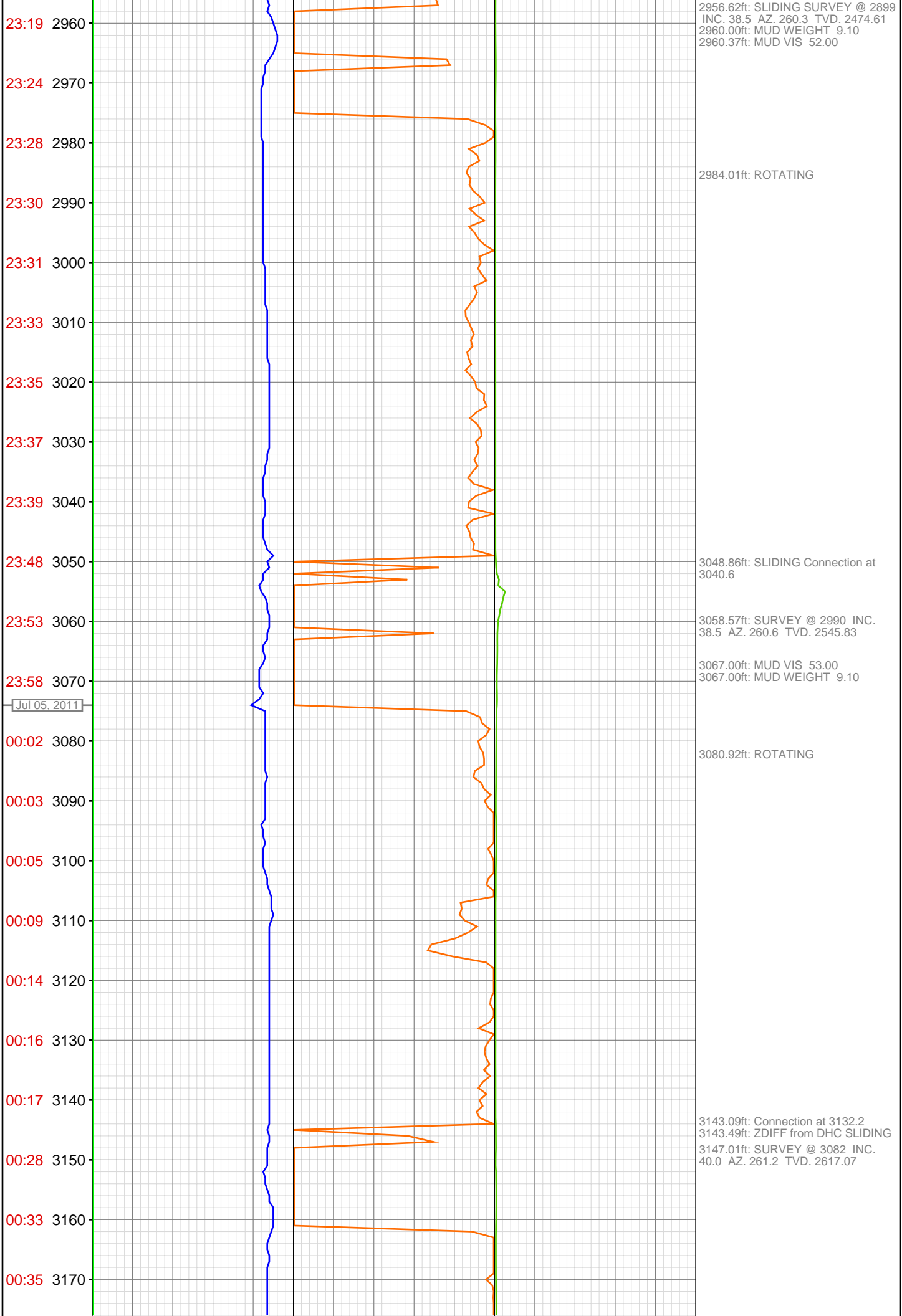


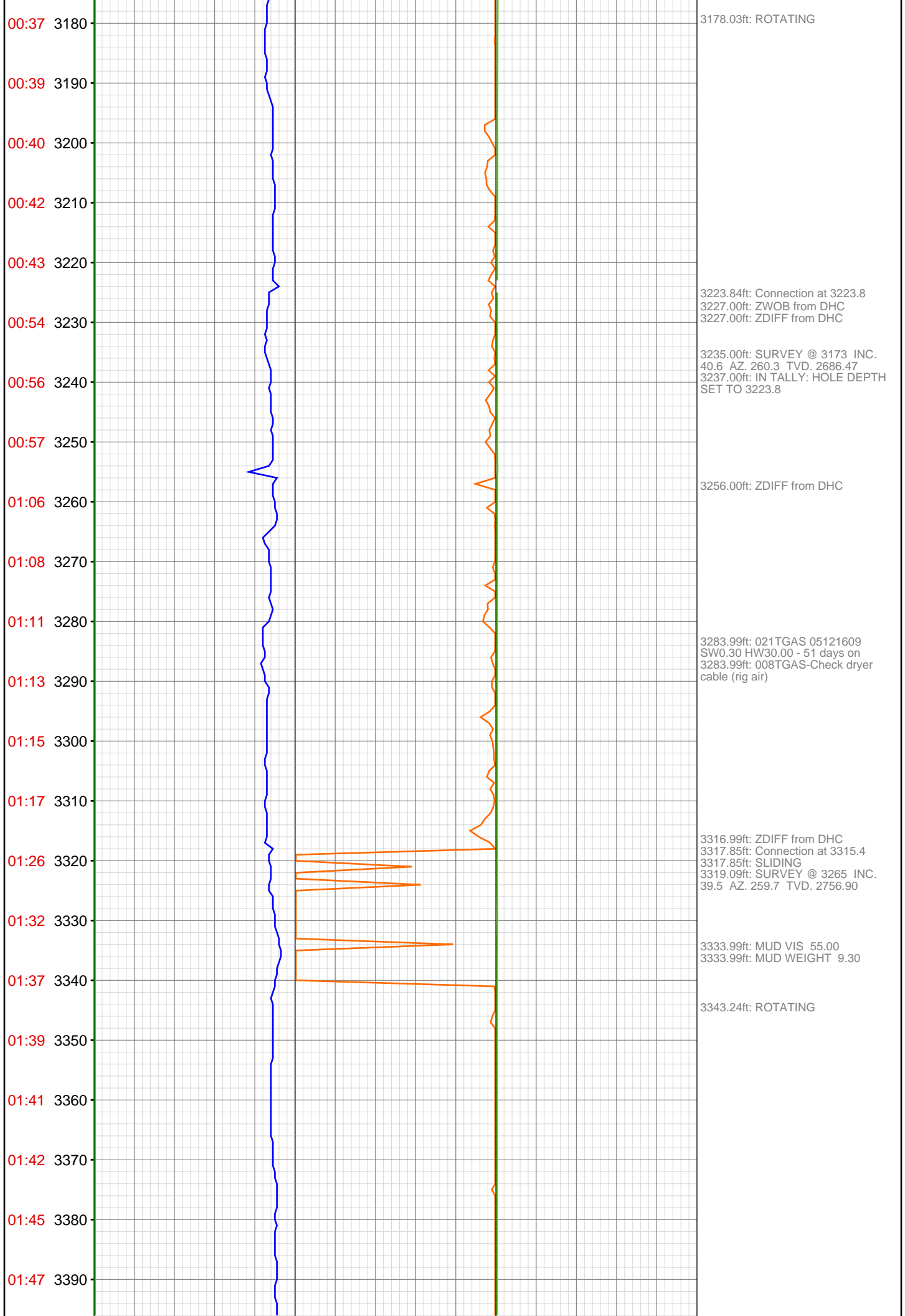


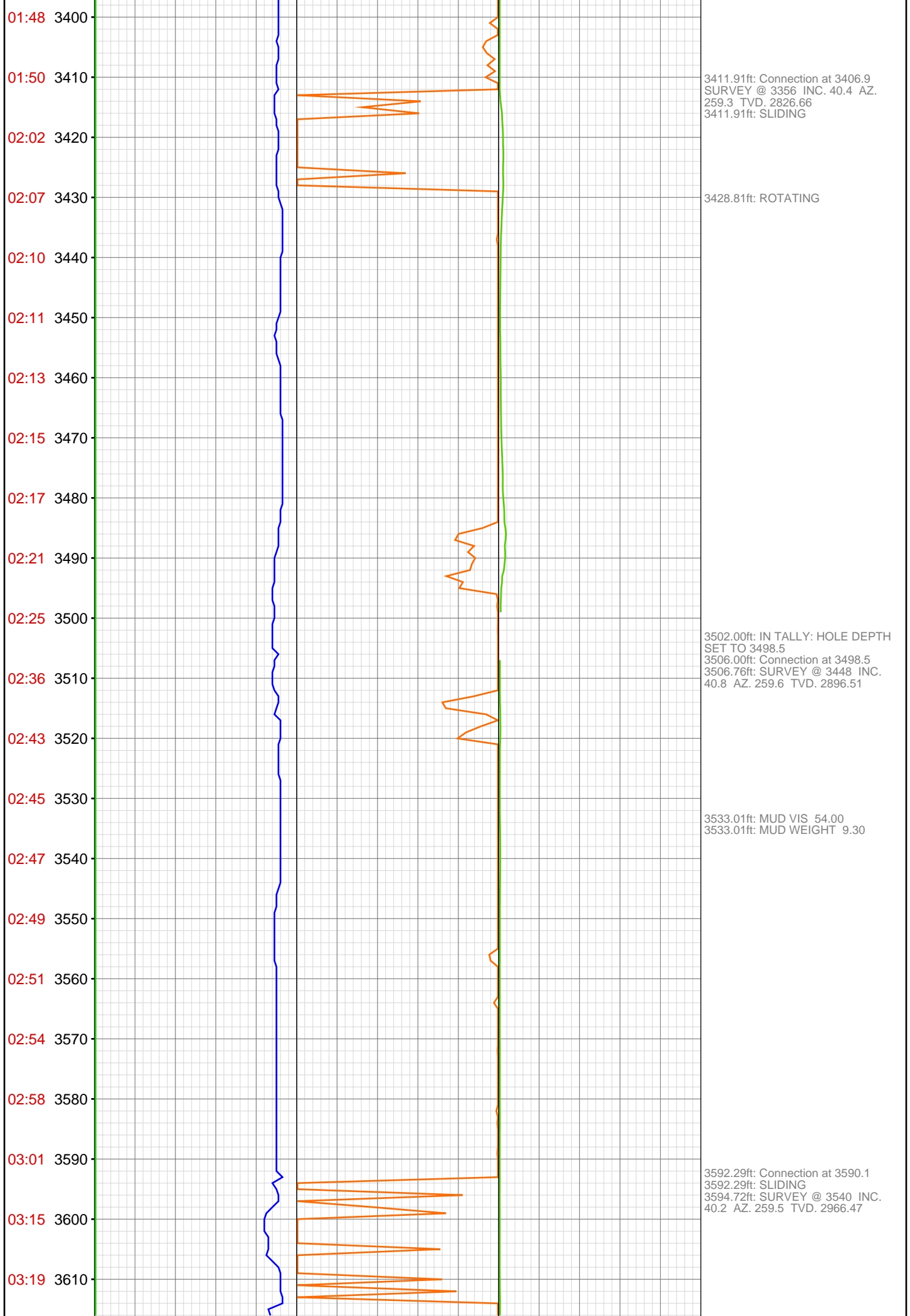


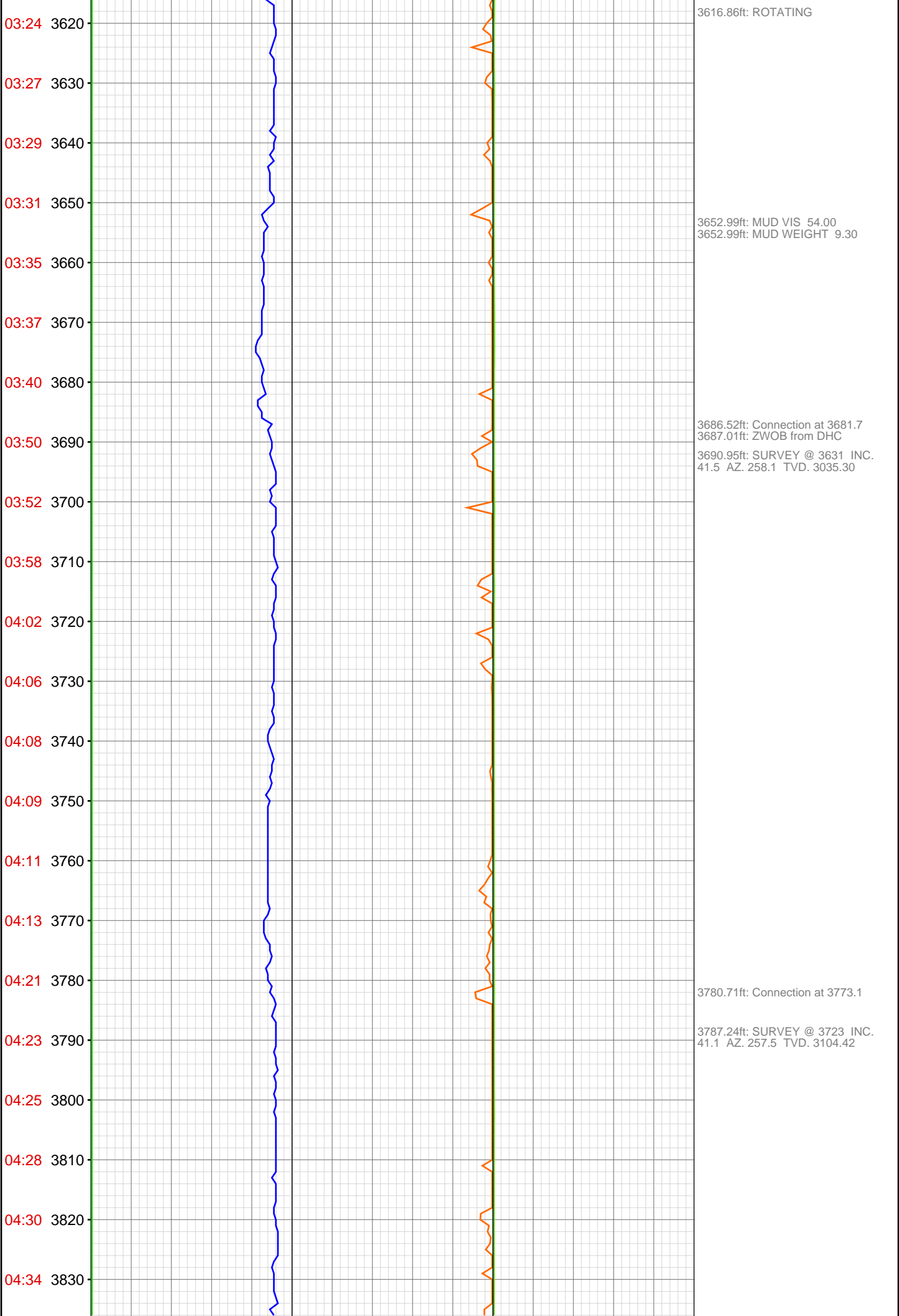


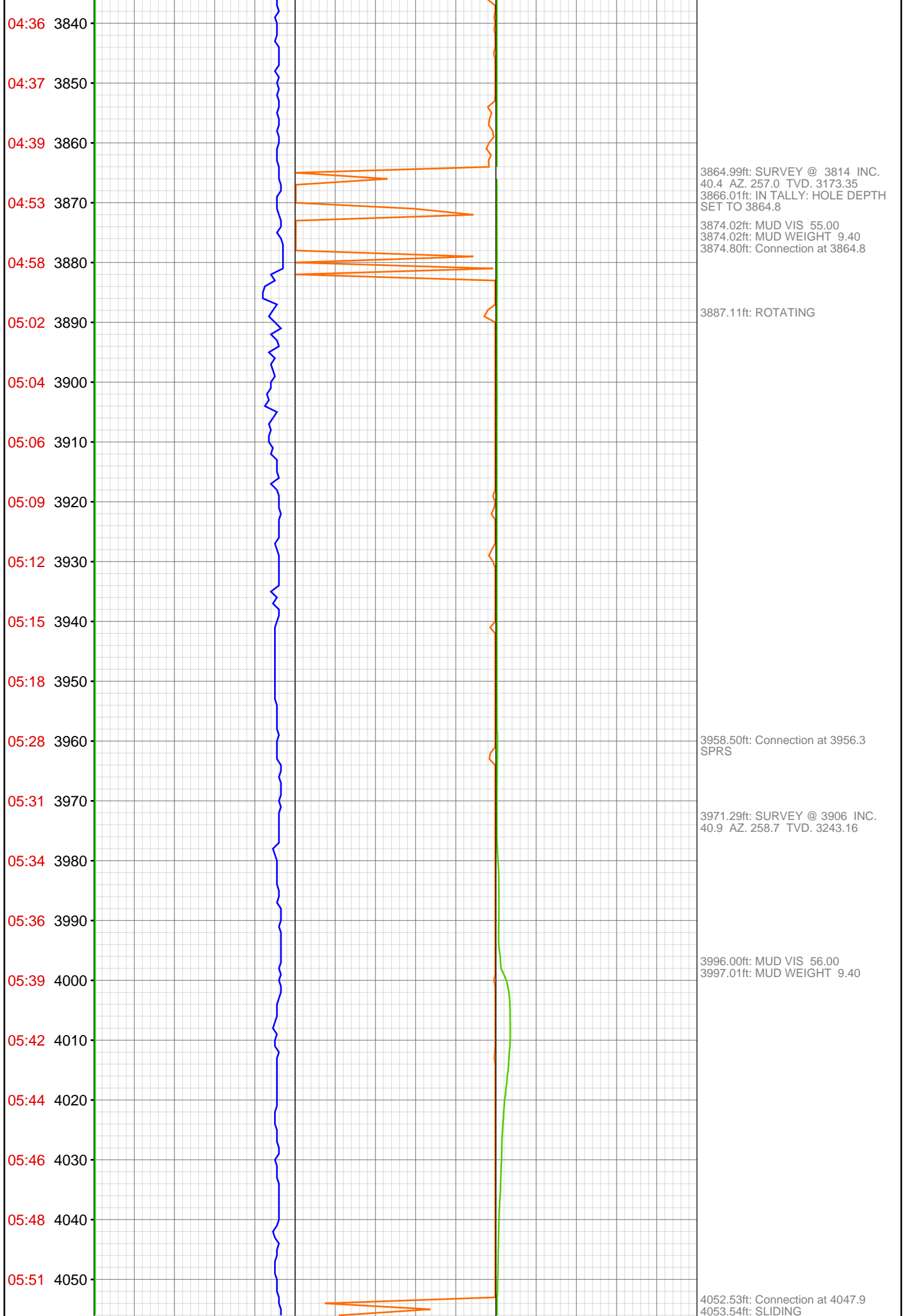




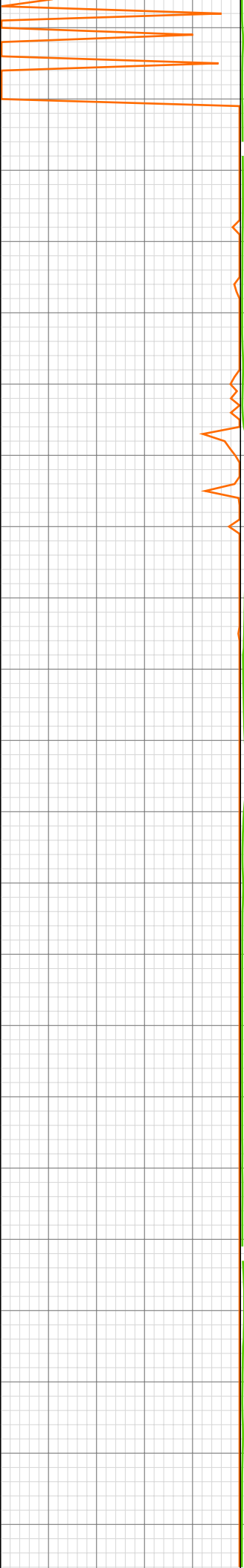








06:05 4060
06:11 4070
06:15 4080
06:18 4090
06:20 4100
06:23 4110
06:28 4120
06:33 4130
06:37 4140
06:46 4150
06:48 4160
06:51 4170
06:55 4180
06:58 4190
07:01 4200
07:03 4210
07:06 4220
07:08 4230
07:22 4240
07:25 4250
07:29 4260
07:32 4270



4061.88ft: SURVEY @ 3997 INC.
39.7 AZ. 258.0 TVD. 3312.56

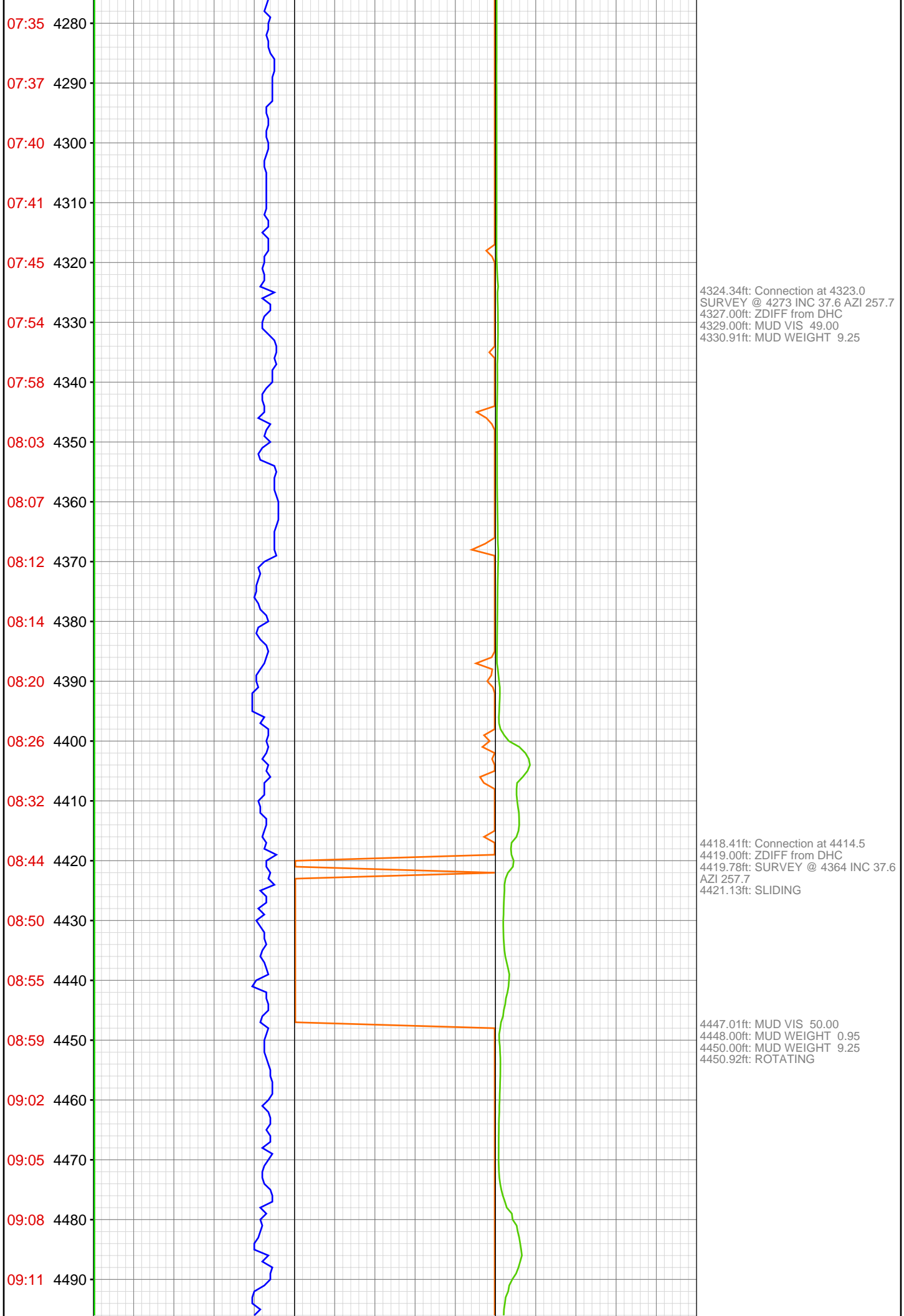
4070.60ft: ROTATING

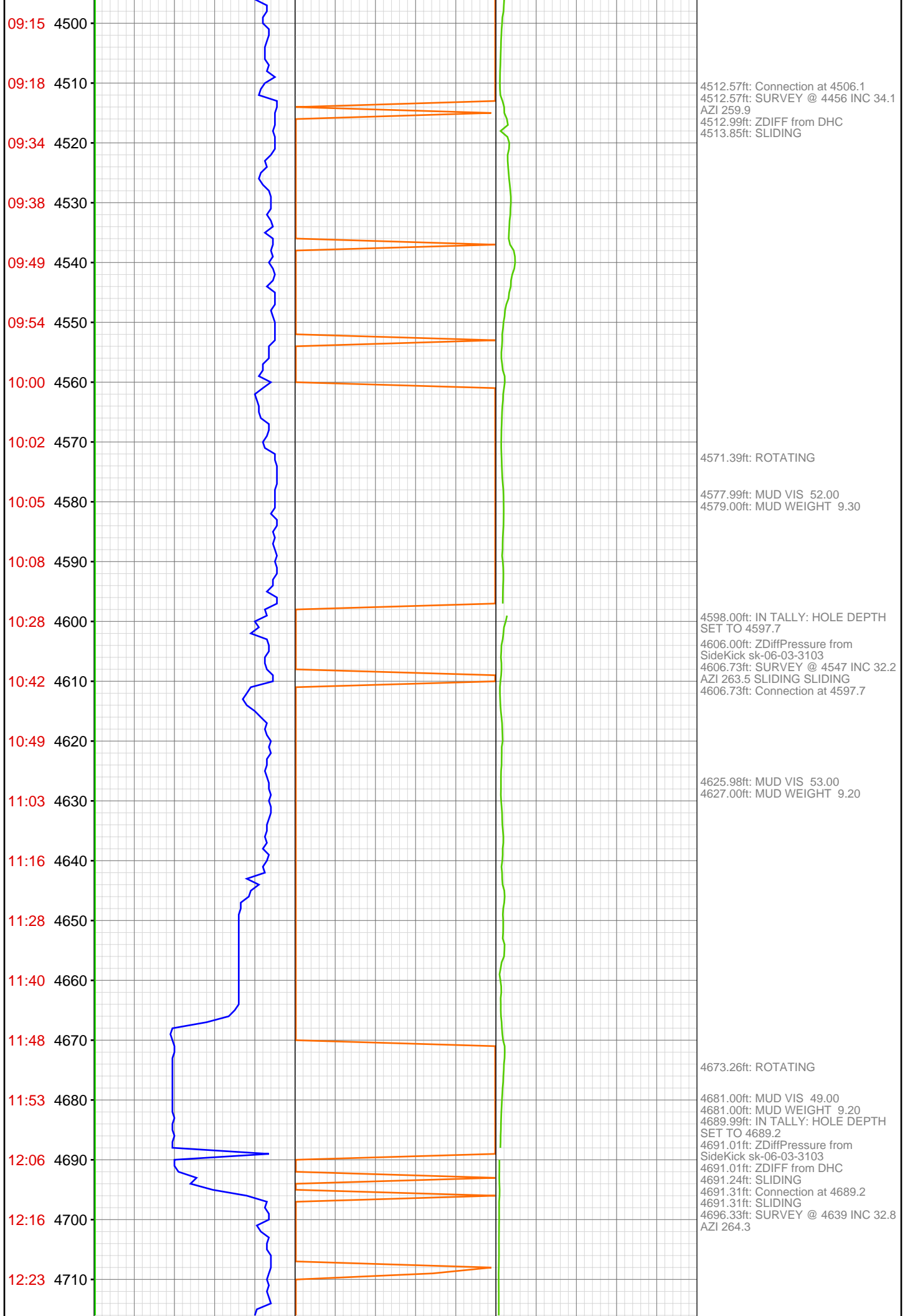
4146.56ft: Connection at 4139.5
4146.56ft: SURVEY @ 4089 INC 39.6
AZI 258.7 TVD 3383.40
4148.00ft: ZDIFF from DHC

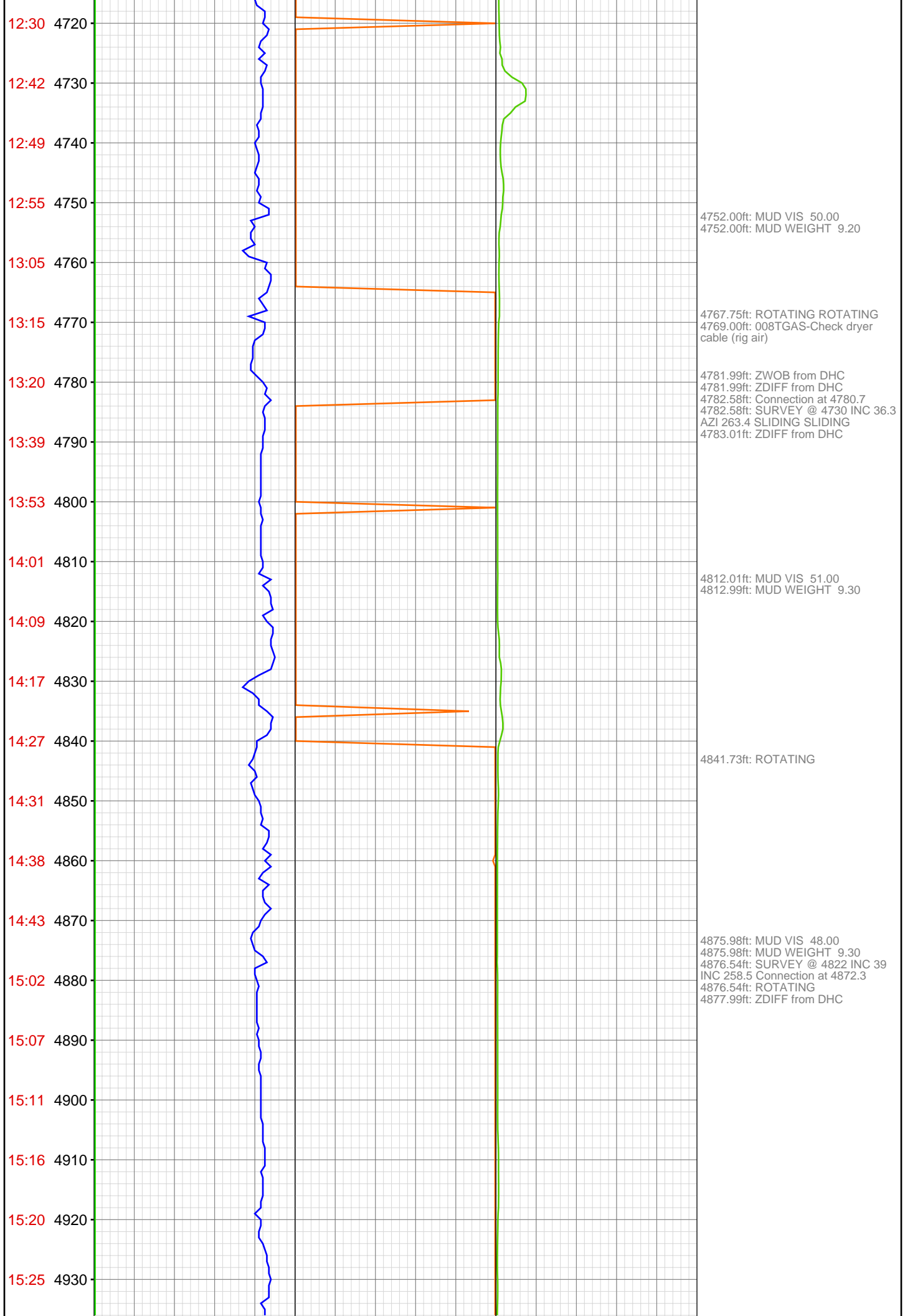
4154.17ft: ROTATING

4181.99ft: MUD VIS 51.00
4183.01ft: MUD WEIGHT 9.30

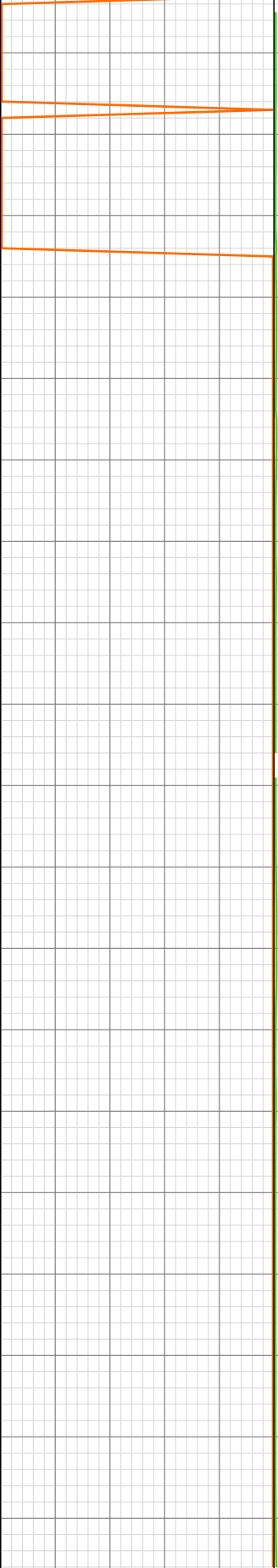
4231.99ft: ZWOB from DHC
4233.10ft: ZDIFF from DHC
4233.99ft: IN TALLY: HOLE DEPTH
SET TO 4231.3
4236.32ft: ROTATING
4239.99ft: 008TGAS-Check dryer
cable (rig air)
4240.78ft: Connection at 4231.3
4240.78ft: SURVEY @ 4181 INC 39.2
AZI 258.1







15:29 4940
15:33 4950
15:37 4960
16:00 4970
16:10 4980
16:17 4990
16:27 5000
16:30 5010
16:38 5020
16:42 5030
16:46 5040
16:50 5050
17:16 5060
17:20 5070
17:24 5080
17:28 5090
17:33 5100
17:36 5110
17:39 5120
17:43 5130
17:48 5140
18:02 5150

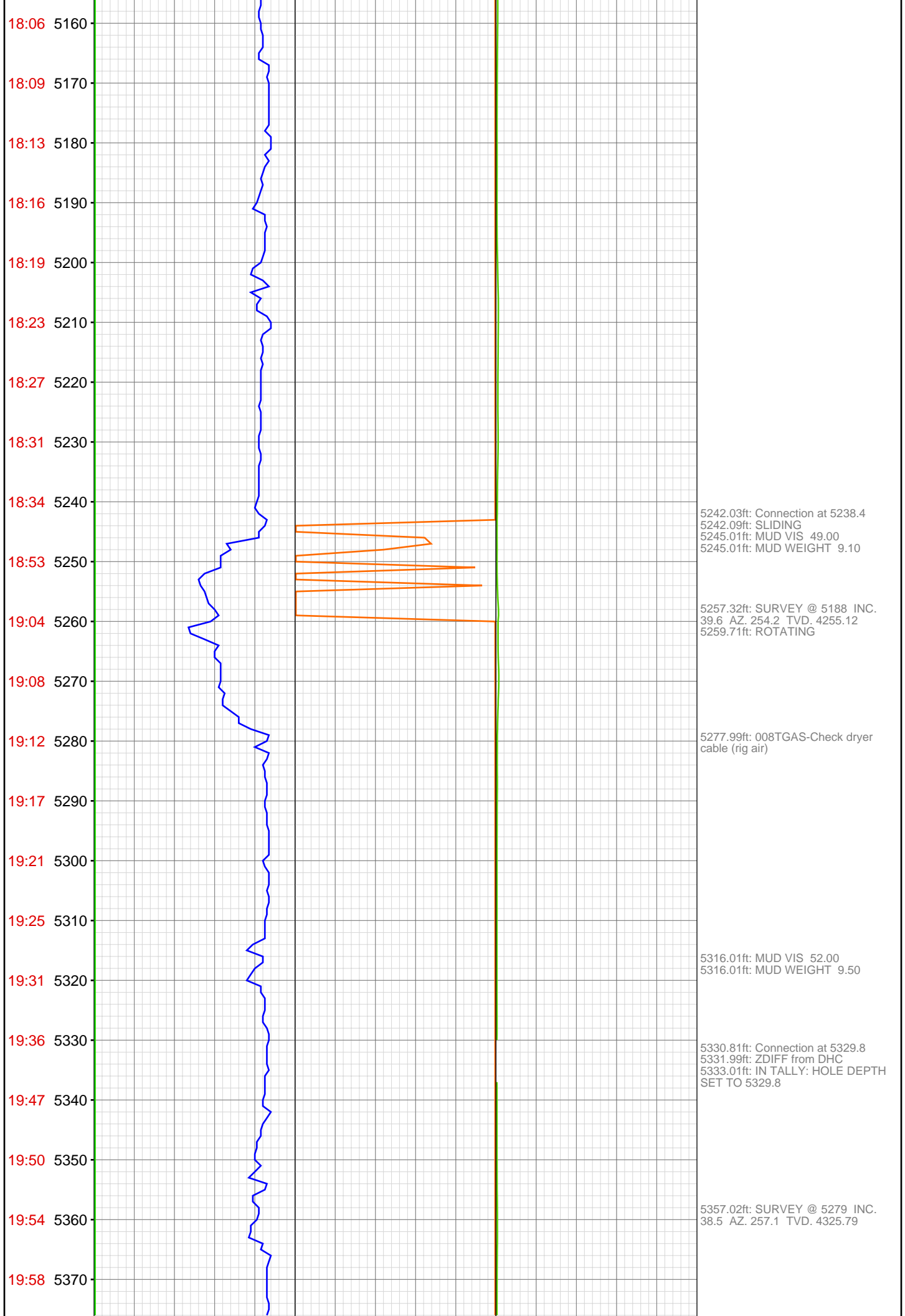


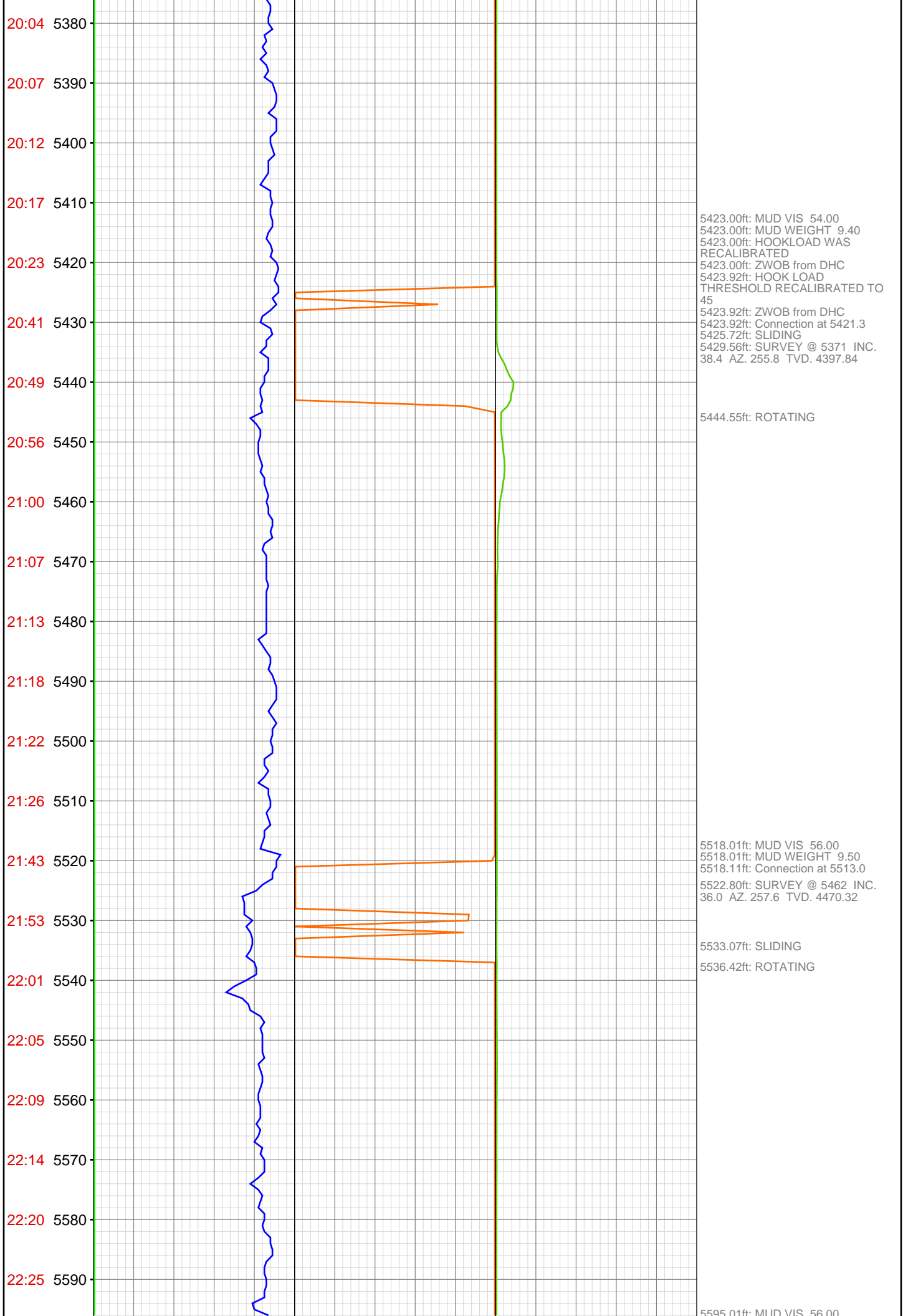
4964.99ft: IN TALLY: HOLE DEPTH
SET TO 4963.9
4970.01ft: ZDiffPressure from
SideKick sk-06-03-3103
4970.01ft: ZDiffPressure from
SideKick sk-06-03-3103
4970.01ft: MUD VIS 49.00
4970.77ft: Connection at 4963.9
SURVEY @ 4913 INC 38.8 AZI 255.5
TVD 4044.66
4971.00ft: MUD WEIGHT 9.20
4972.87ft: SLIDING

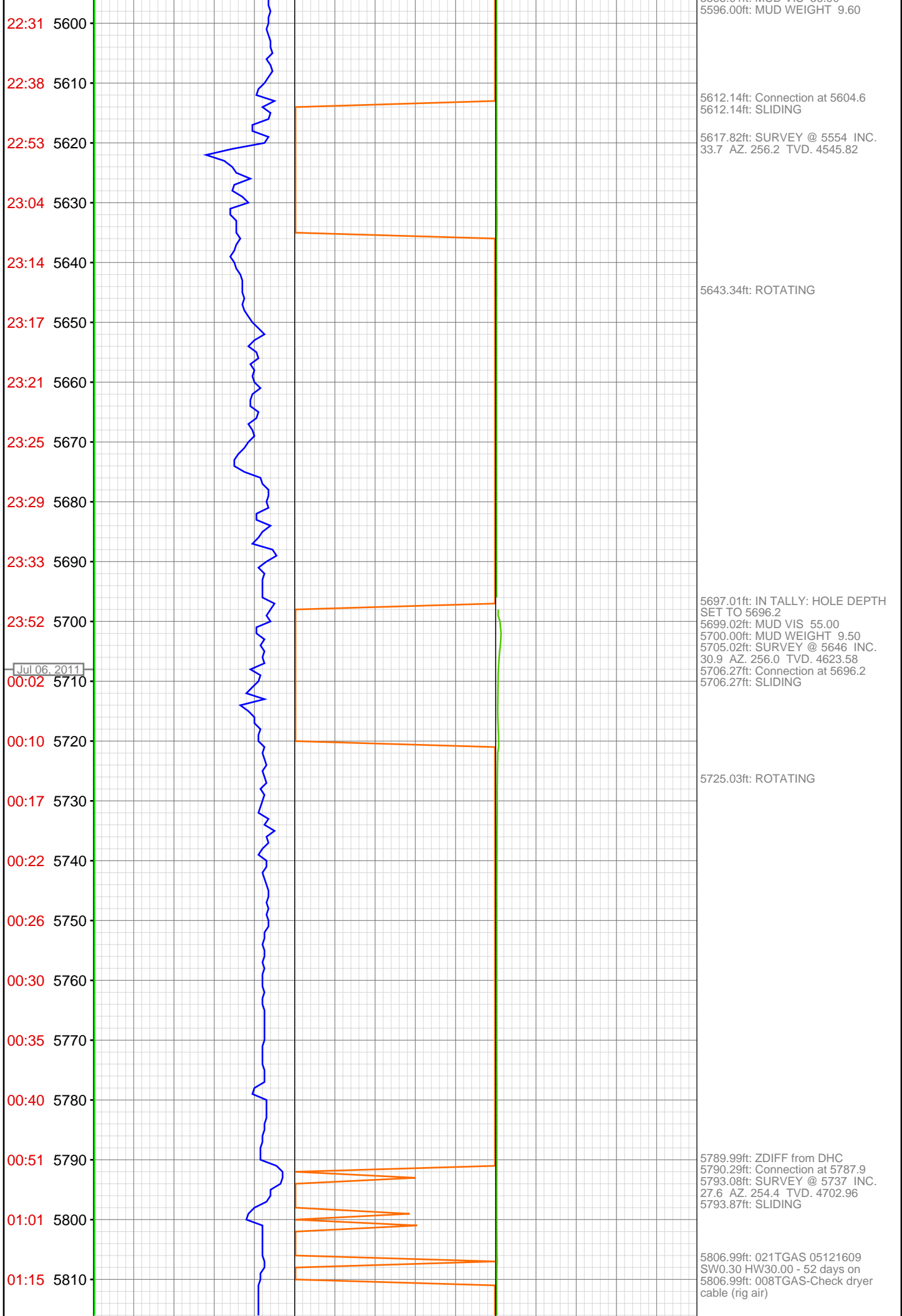
4994.23ft: ROTATING

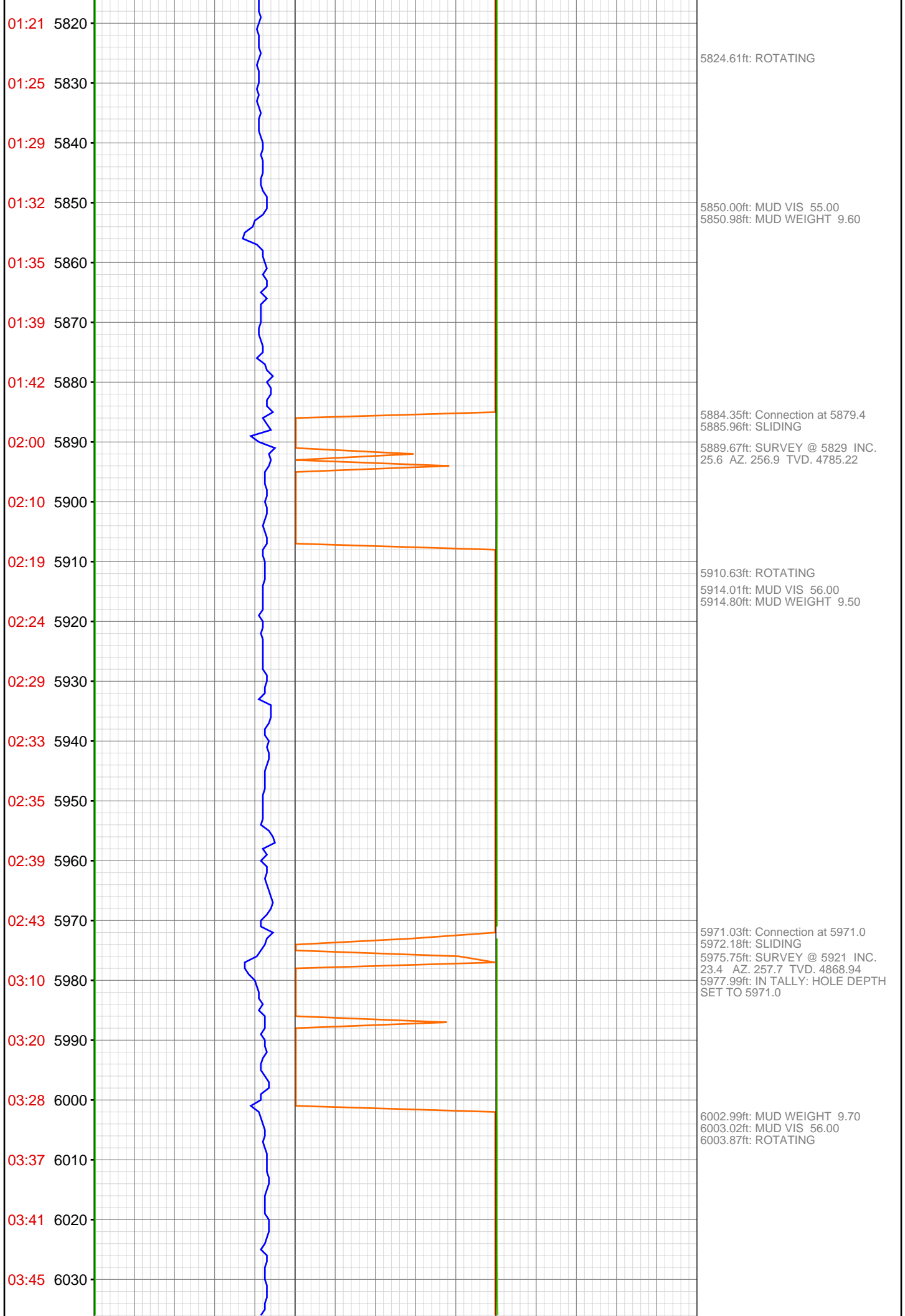
5056.00ft: MUD VIS 49.00
5056.00ft: MUD WEIGHT 9.20
5056.86ft: SURVEY @ 5005 INC 40.7
AZI 256.3 TVD 4115.39 ROTATING
Connection at 5055.3
5056.99ft: IN TALLY: HOLE DEPTH
SET TO 5055.3

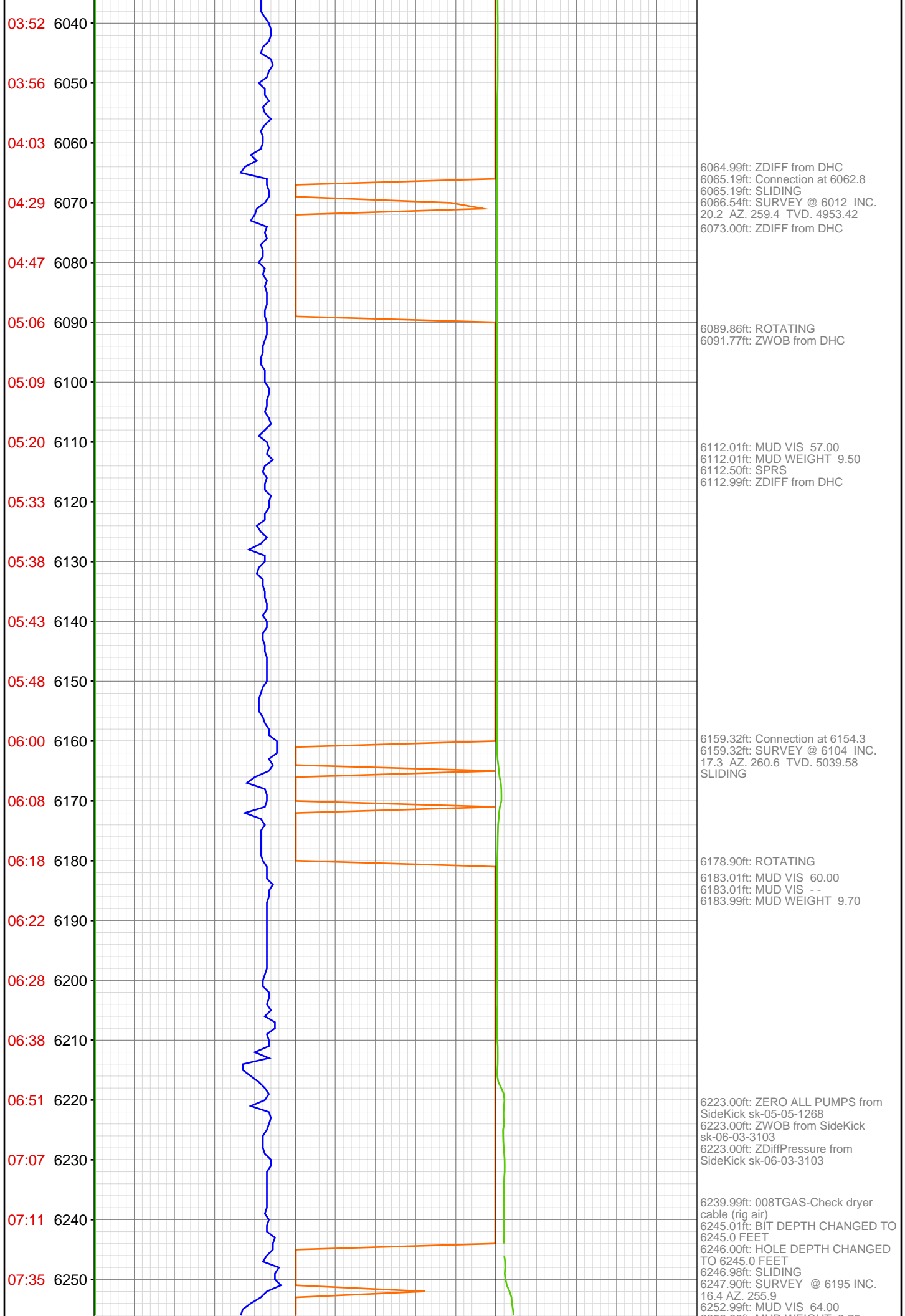
5147.01ft: MUD VIS 51.00
5147.01ft: MUD WEIGHT 4.20
5147.93ft: Connection at 5146.8
5147.93ft: SURVEY @ 5096 INC.
40.3 AZ. 255.8 TVD. 4184.59

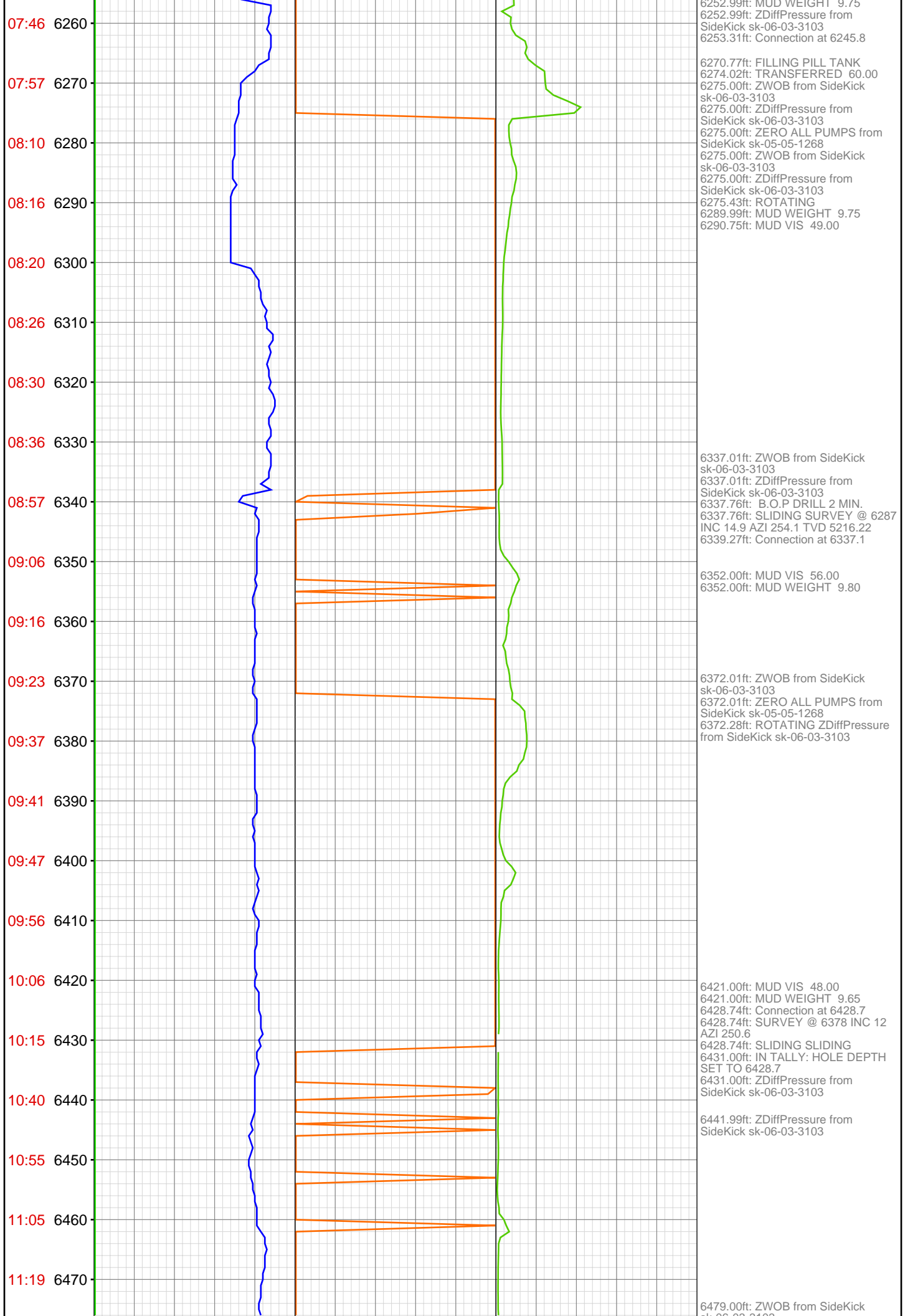


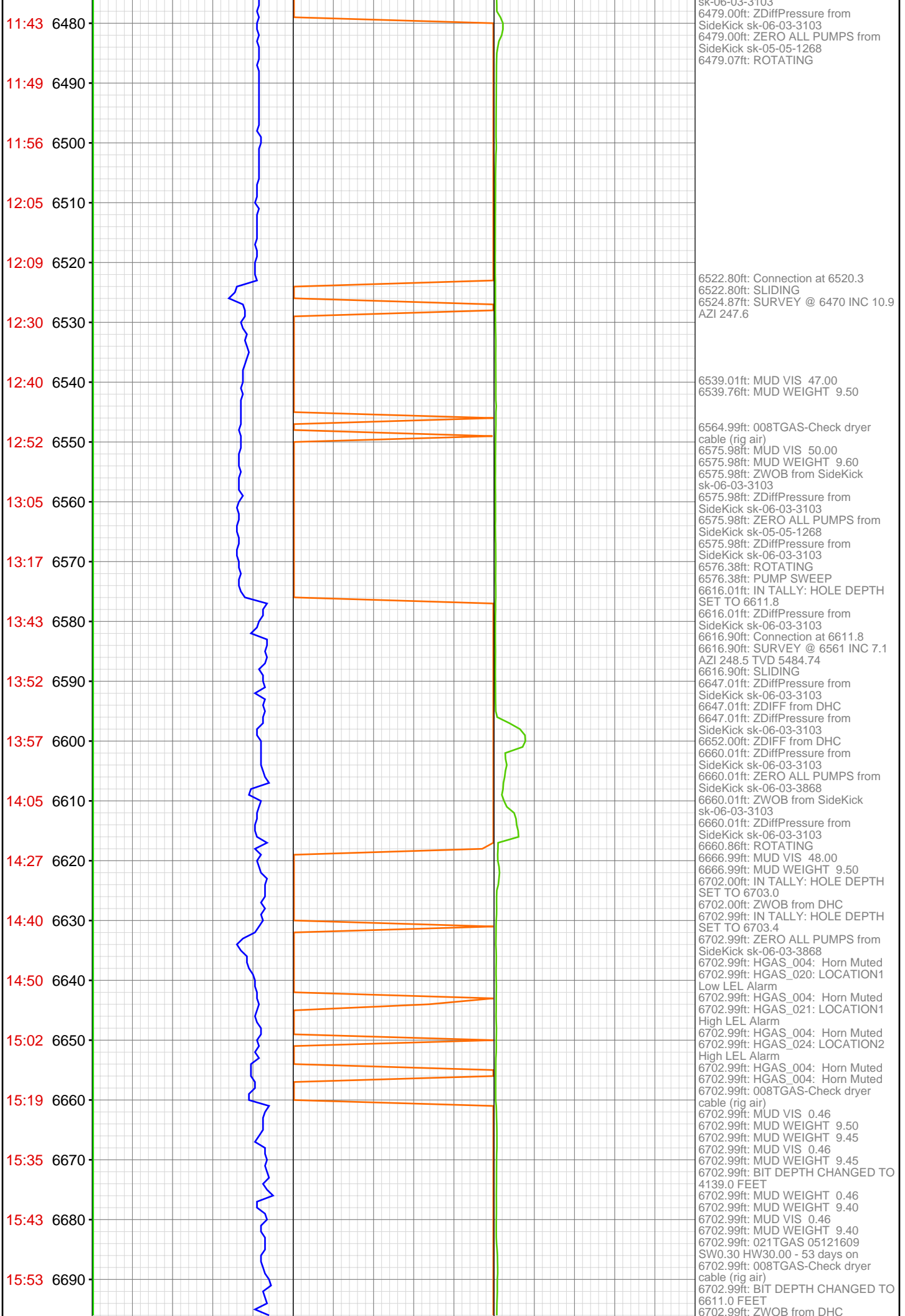


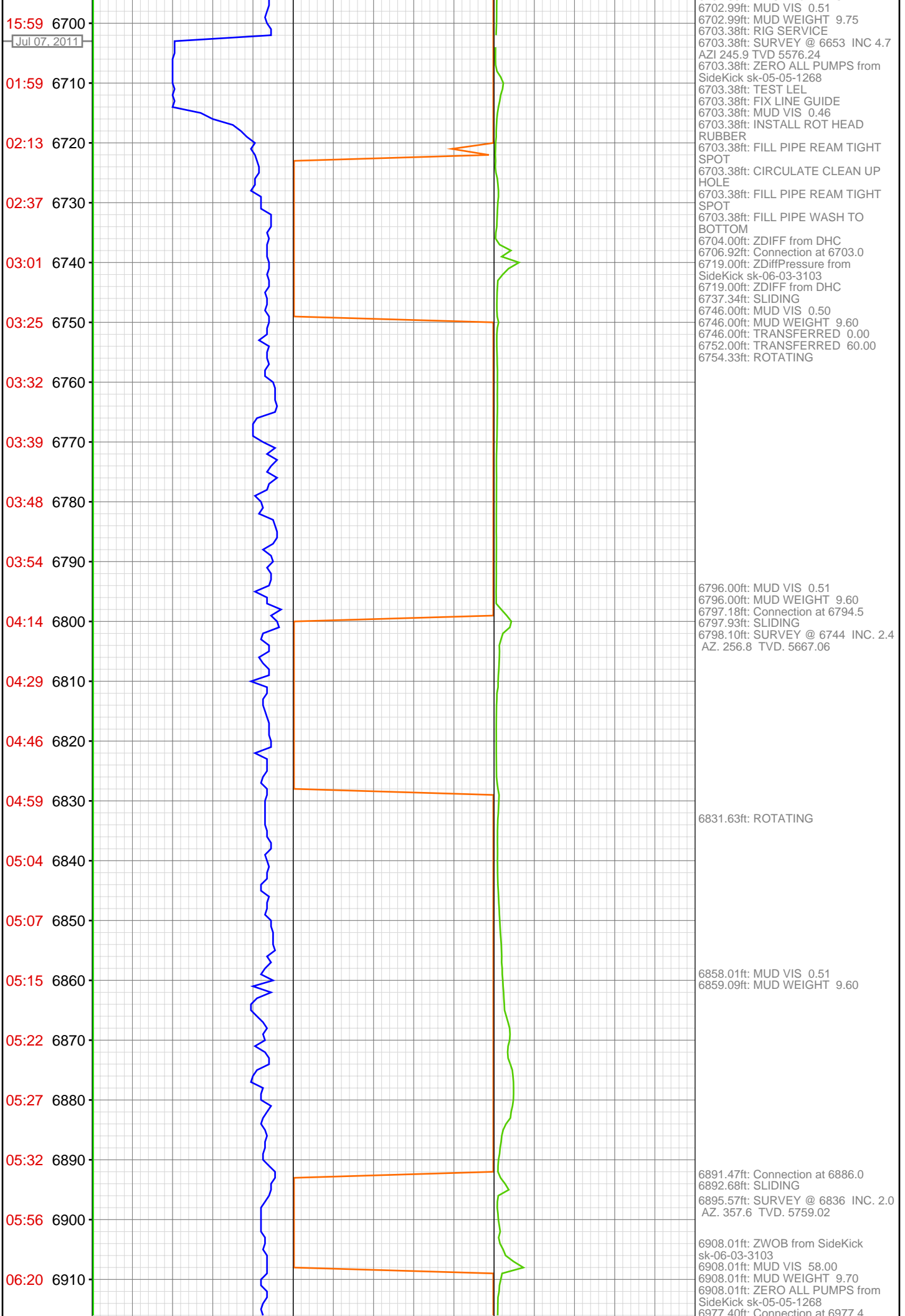


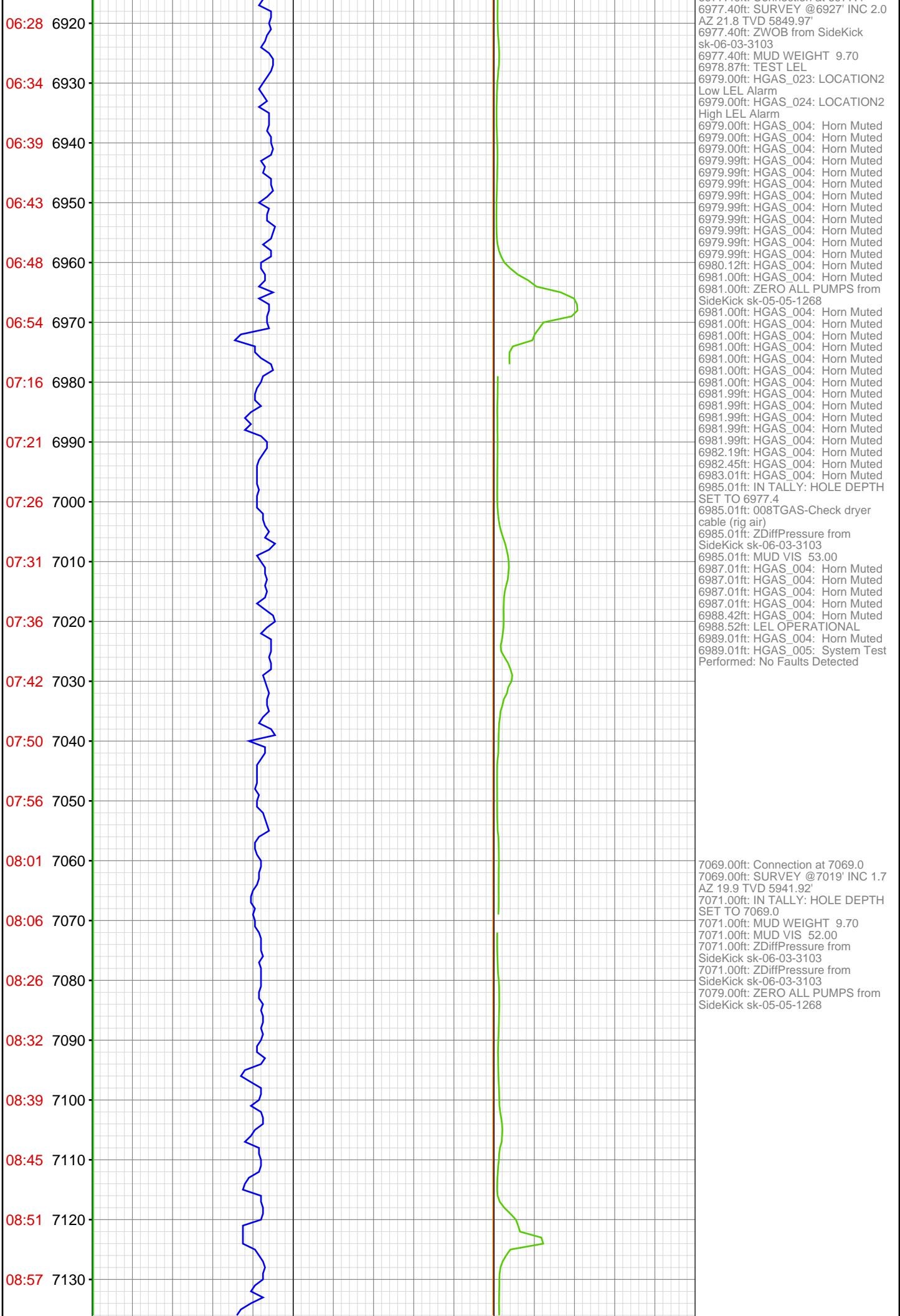


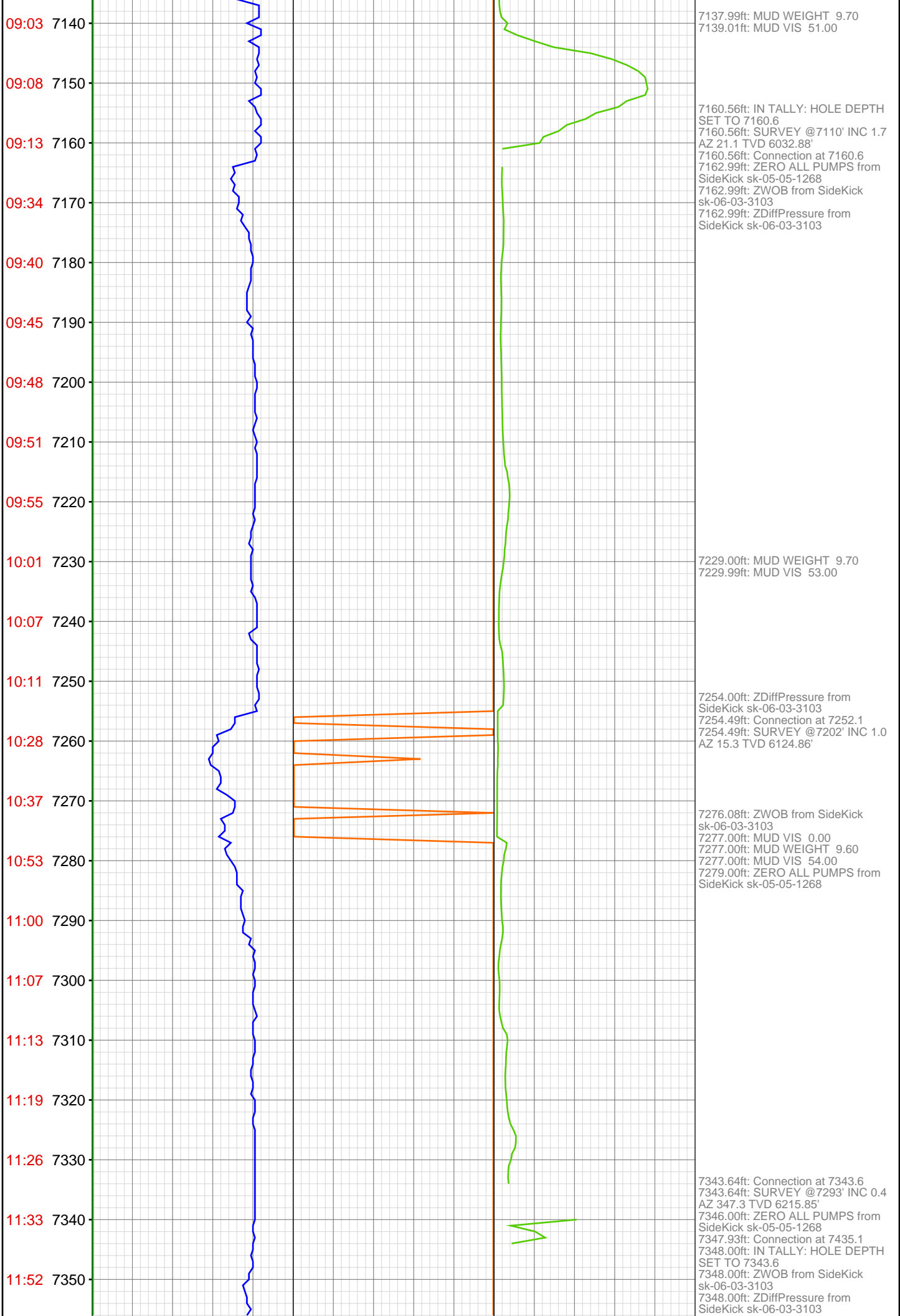


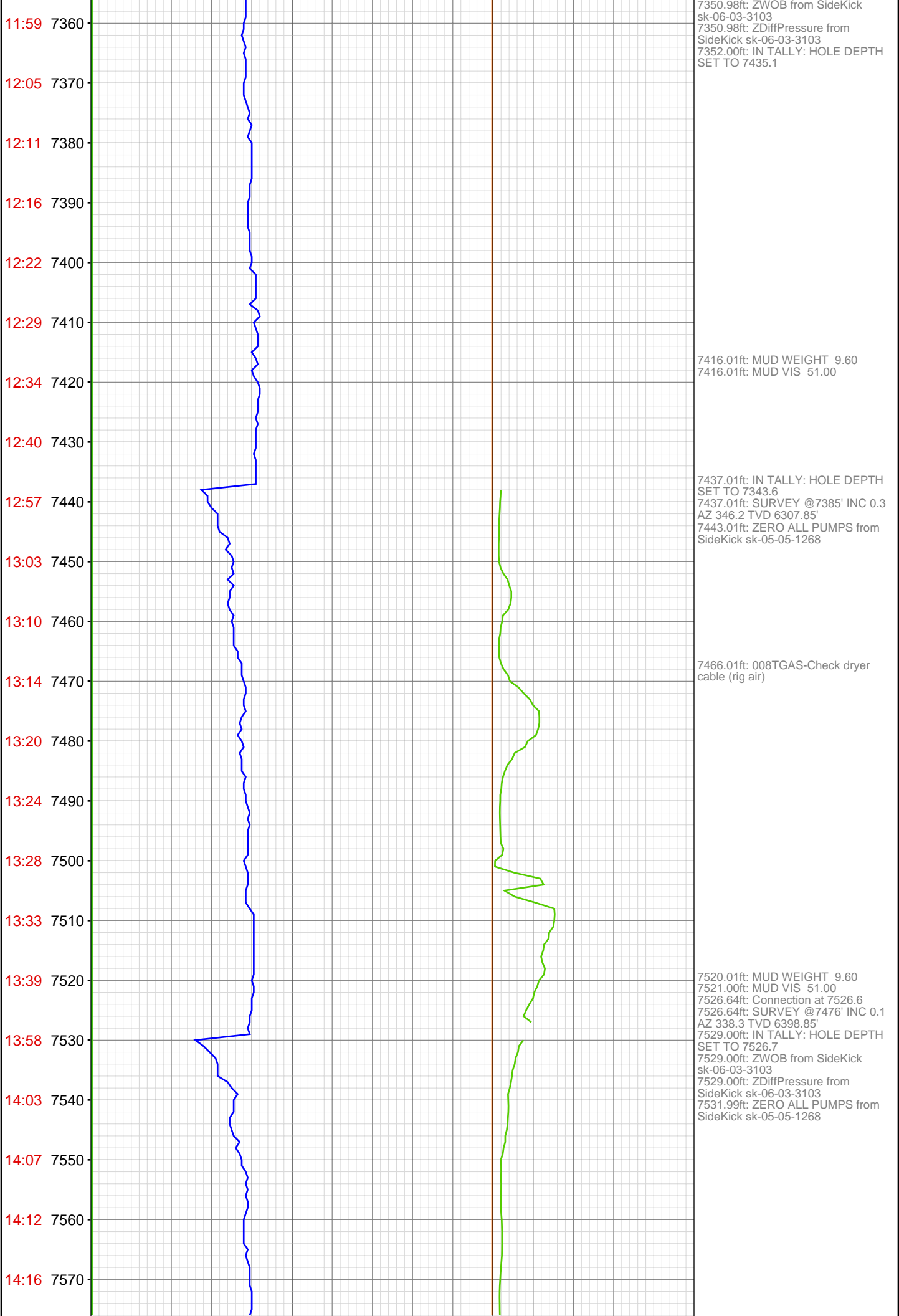


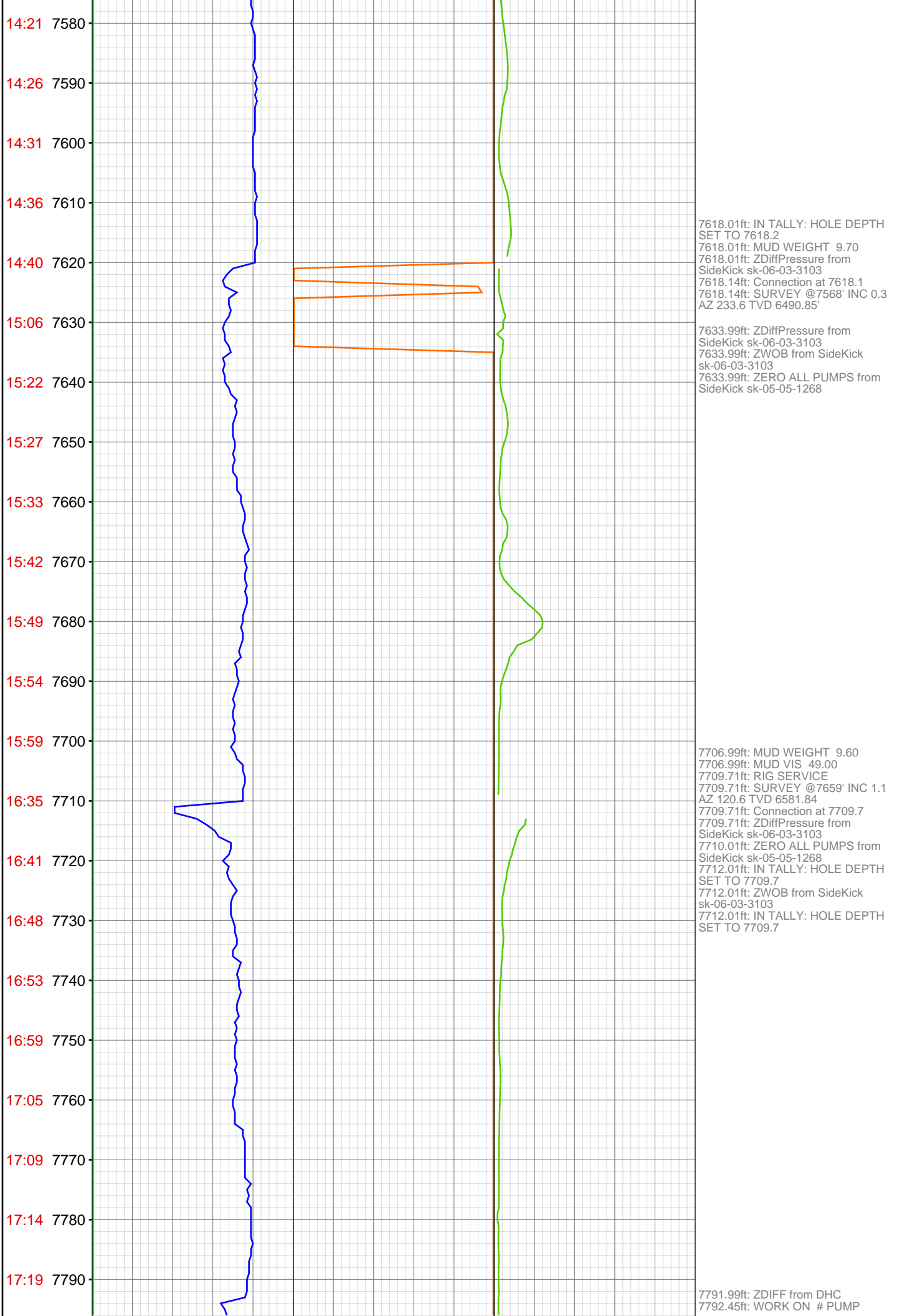


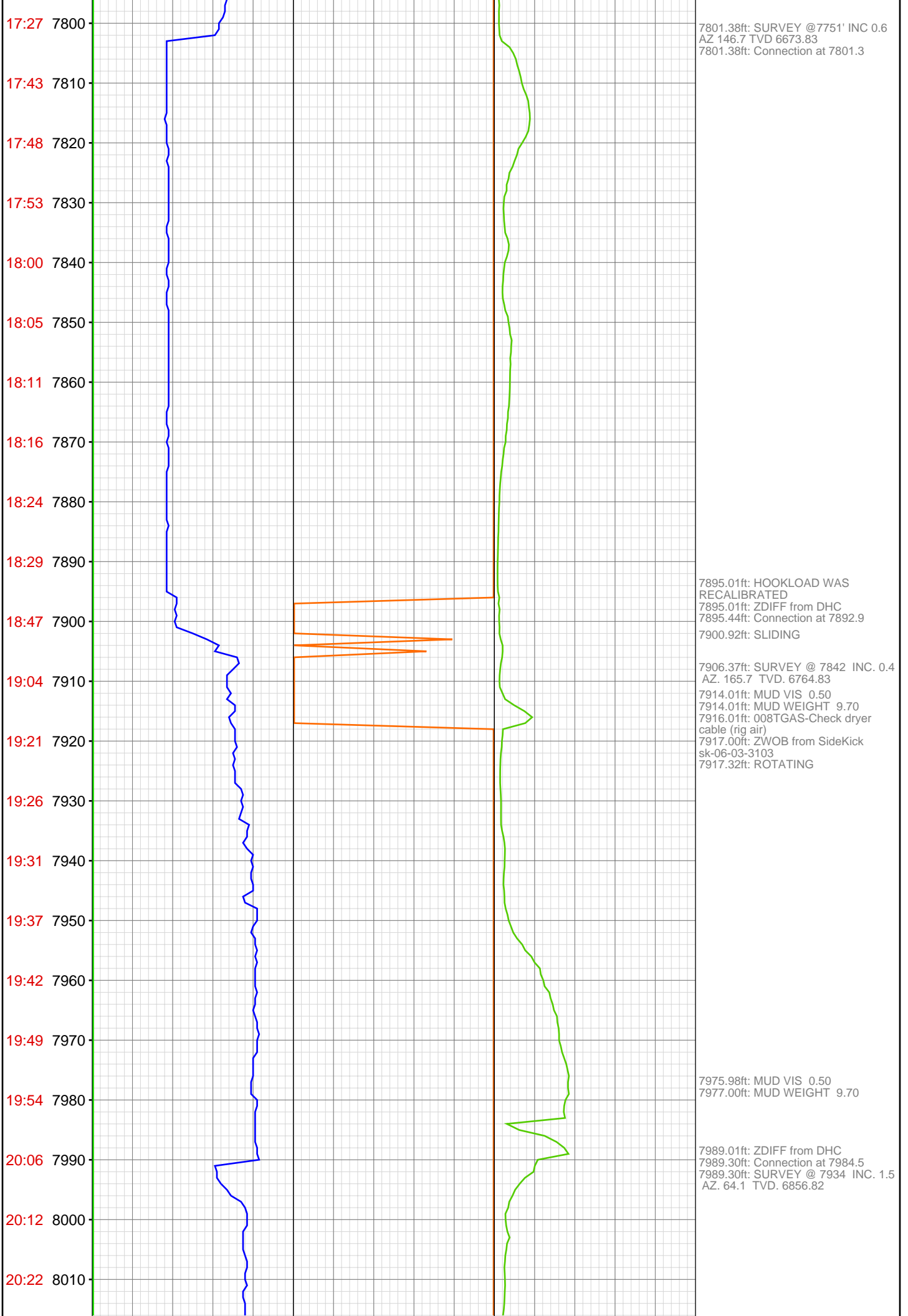


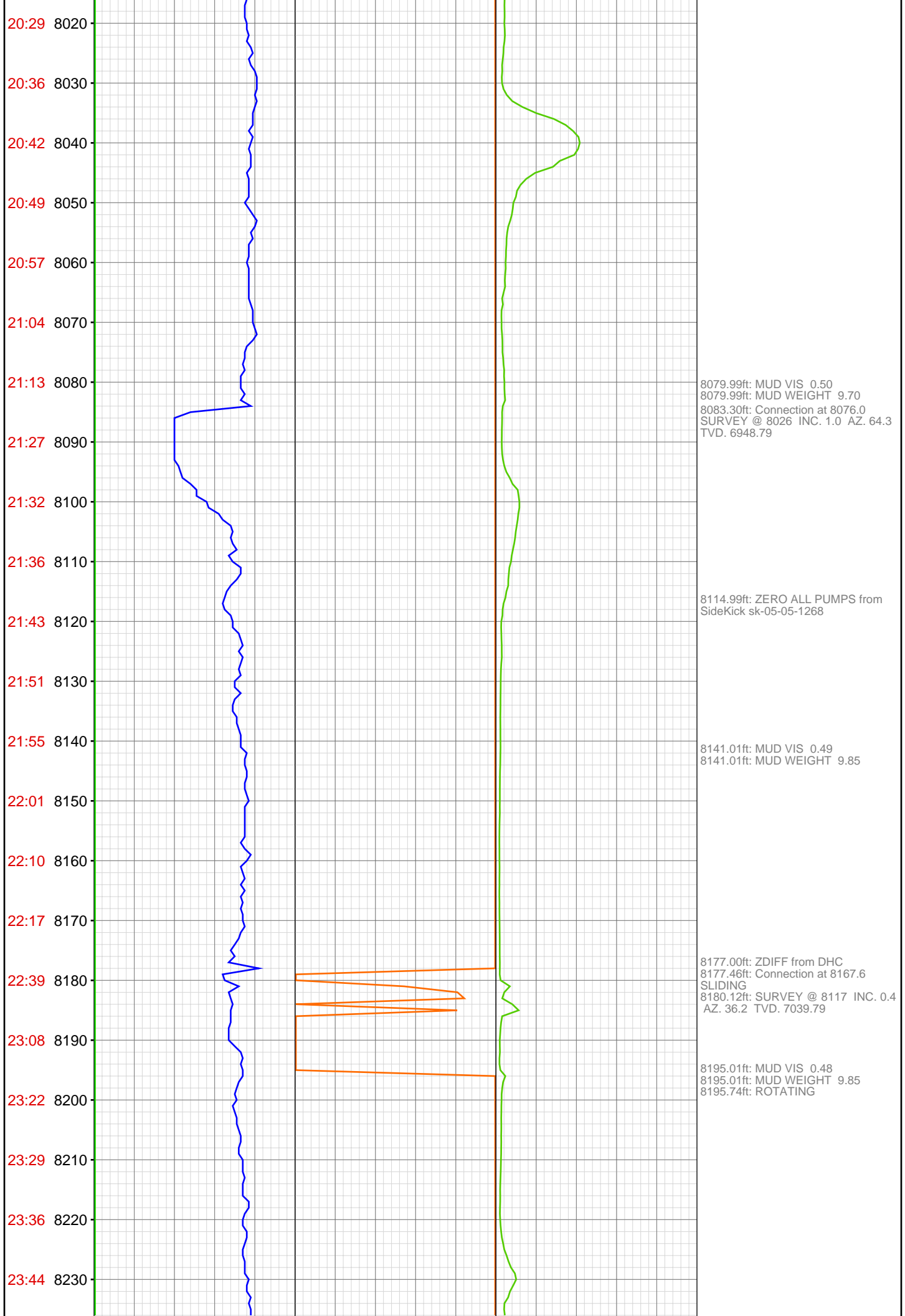


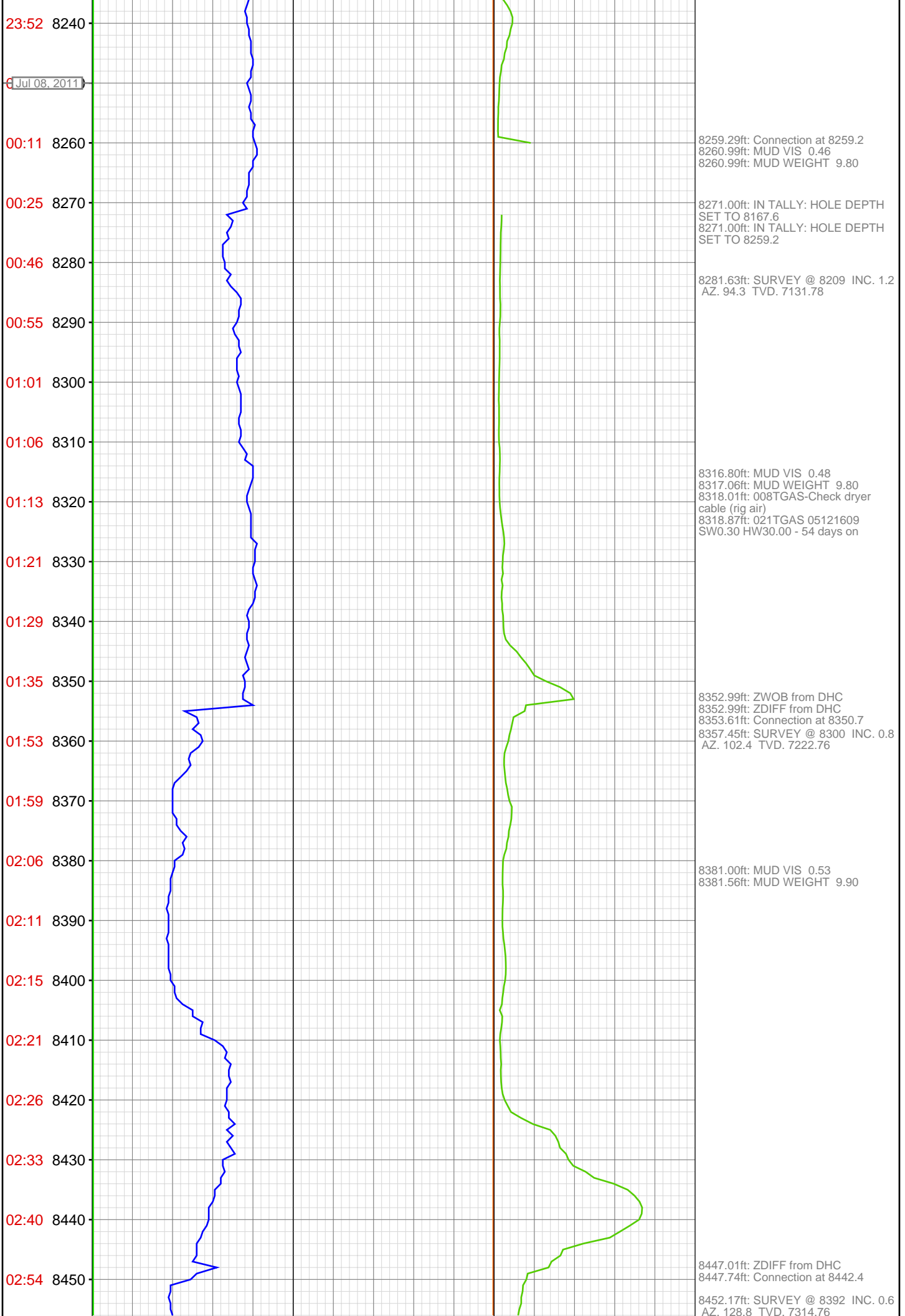


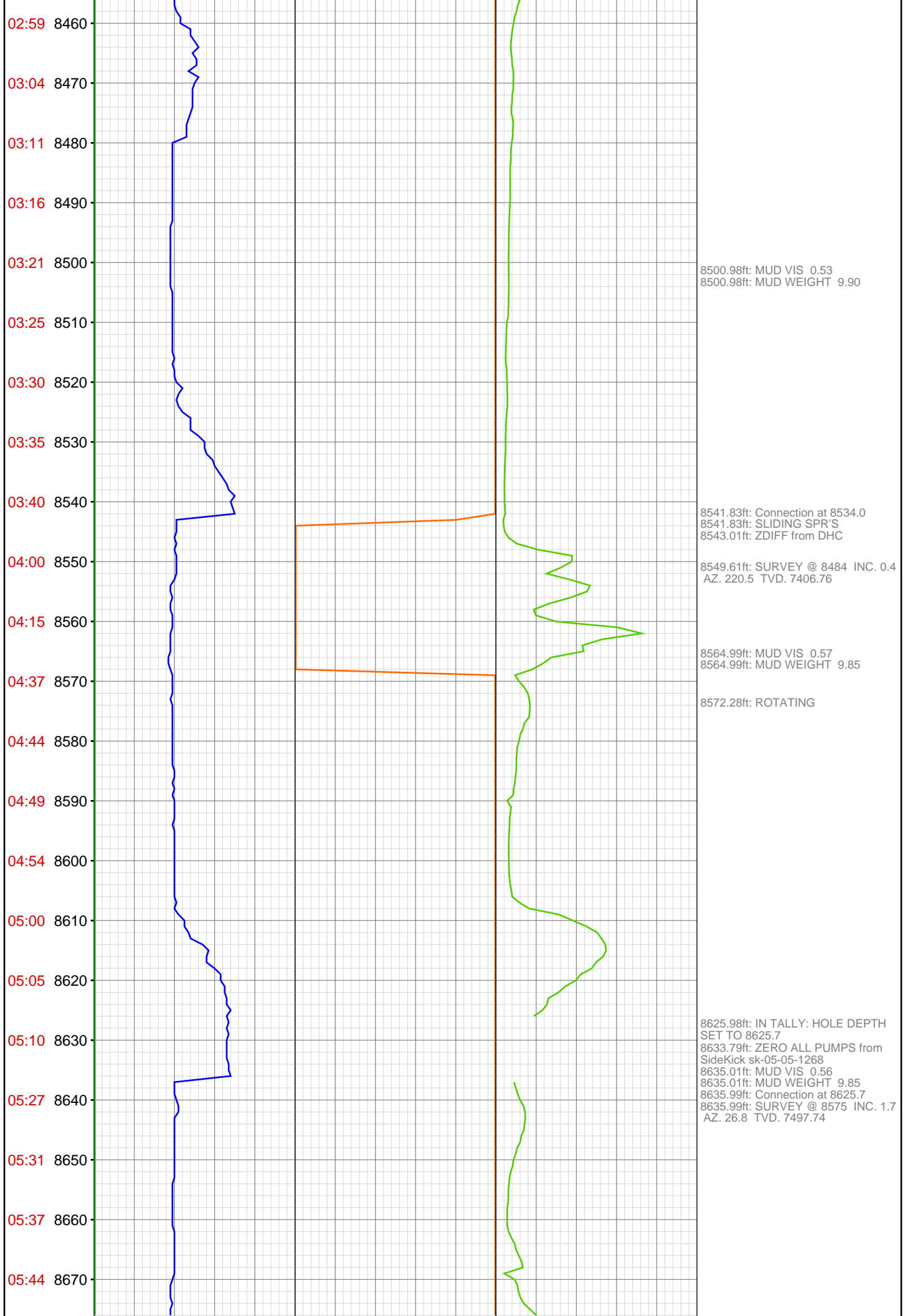


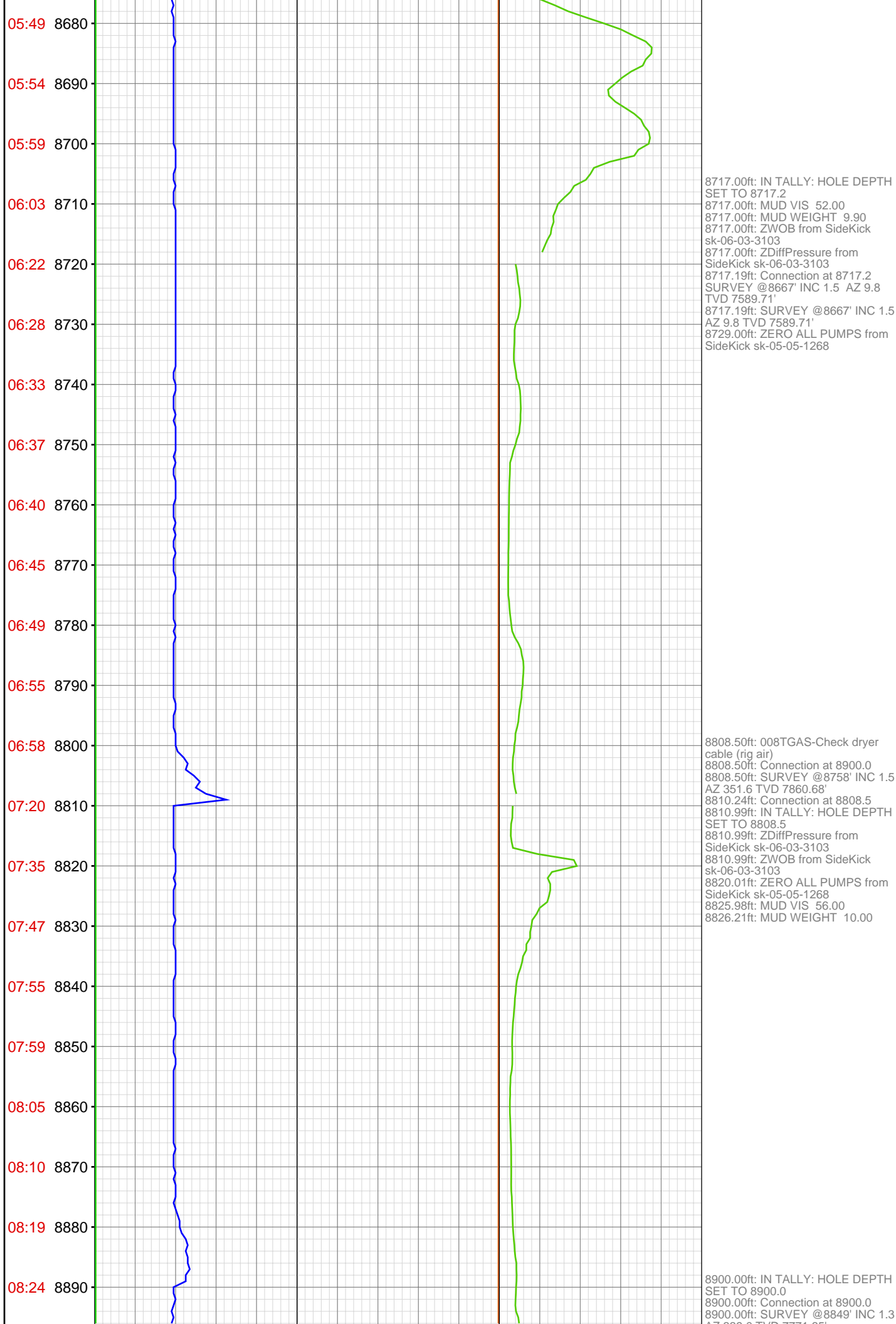


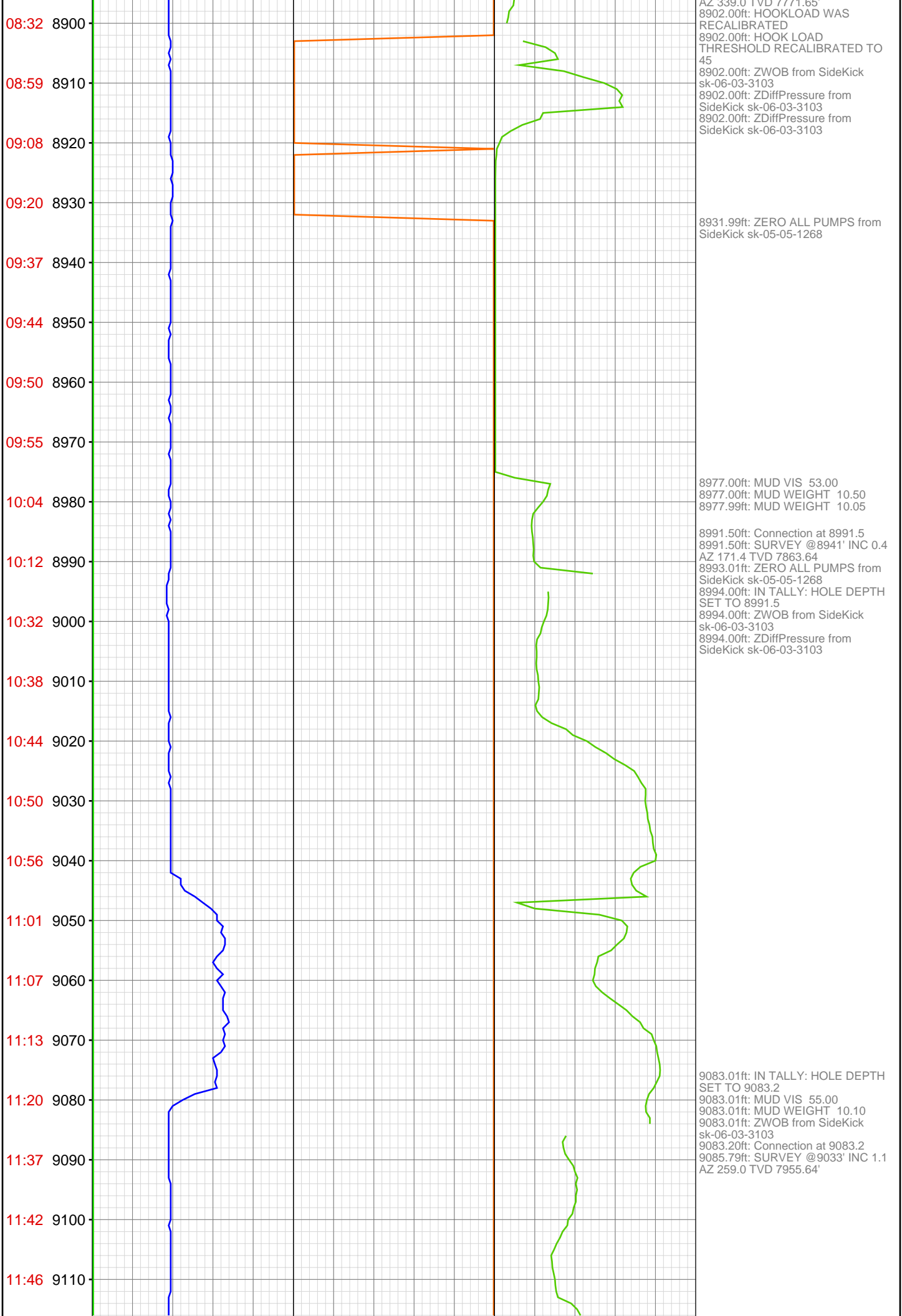


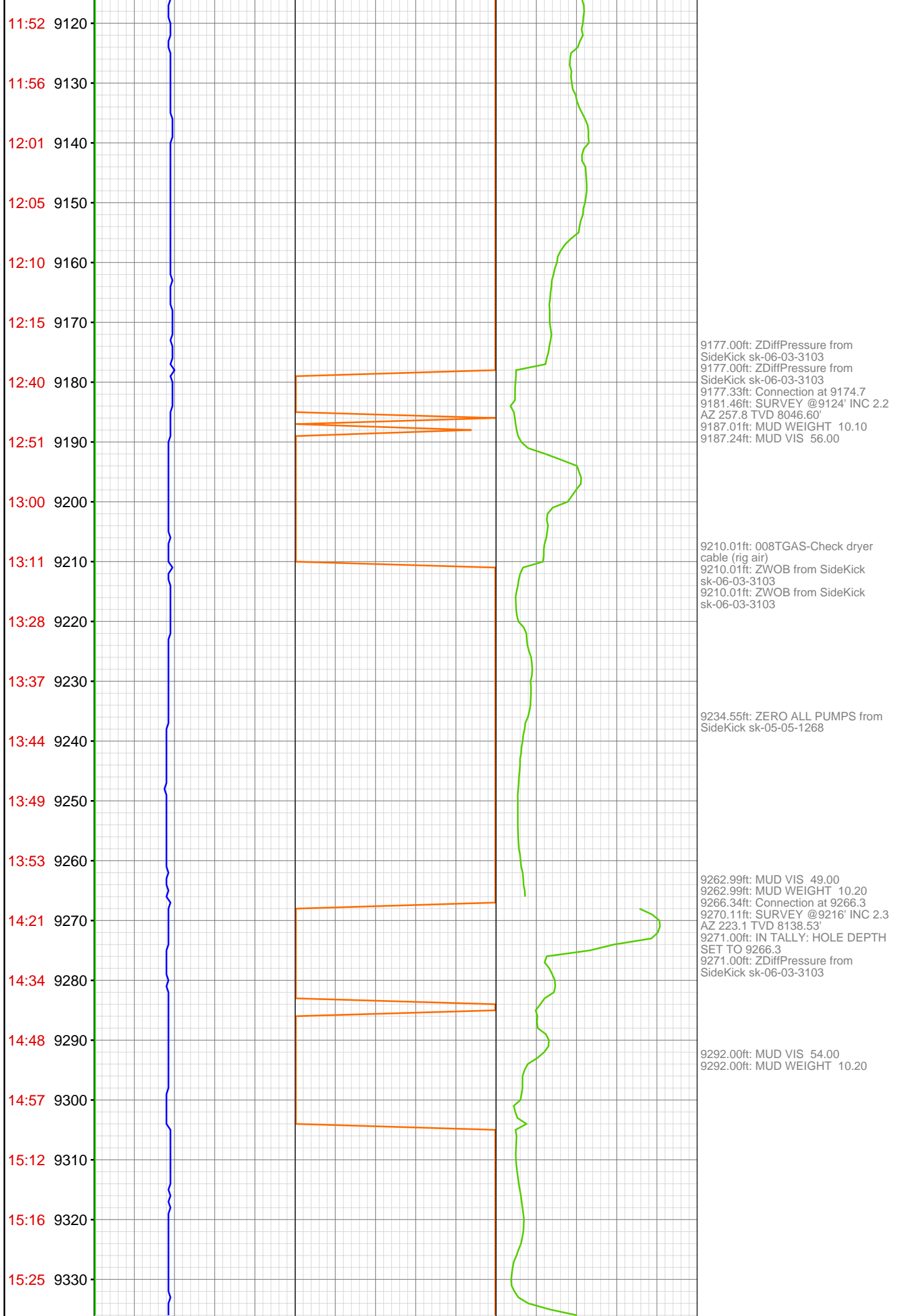


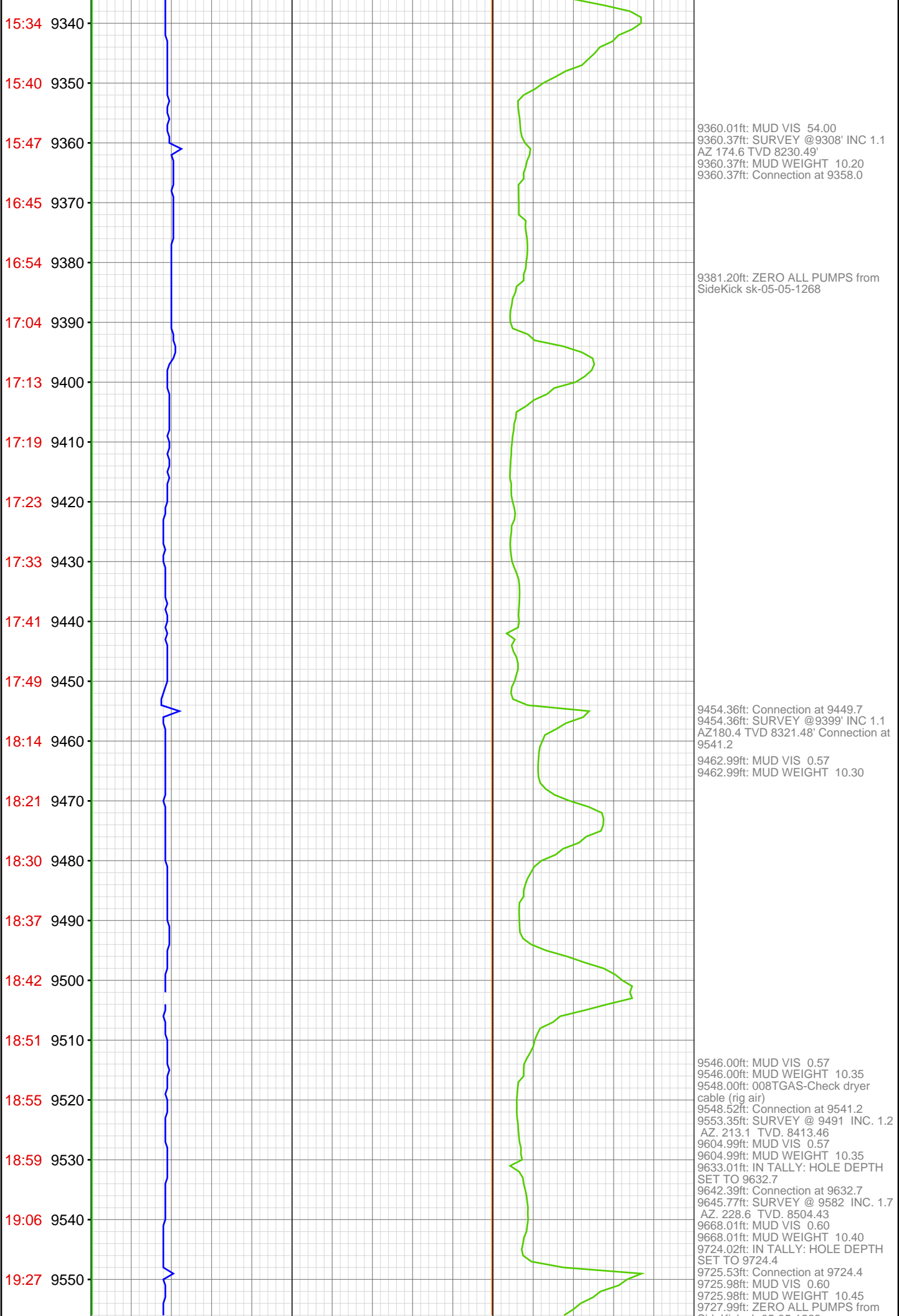












19:34 9560
19:40 9570
19:46 9580
19:57 9590
20:05 9600
20:12 9610
20:15 9620
20:22 9630
20:30 9640
20:55 9650
21:02 9660
21:08 9670
21:15 9680
21:24 9690
21:31 9700
21:40 9710
21:50 9720
22:14 9730
Jul 10, 2011
01:26 9740
9750

