

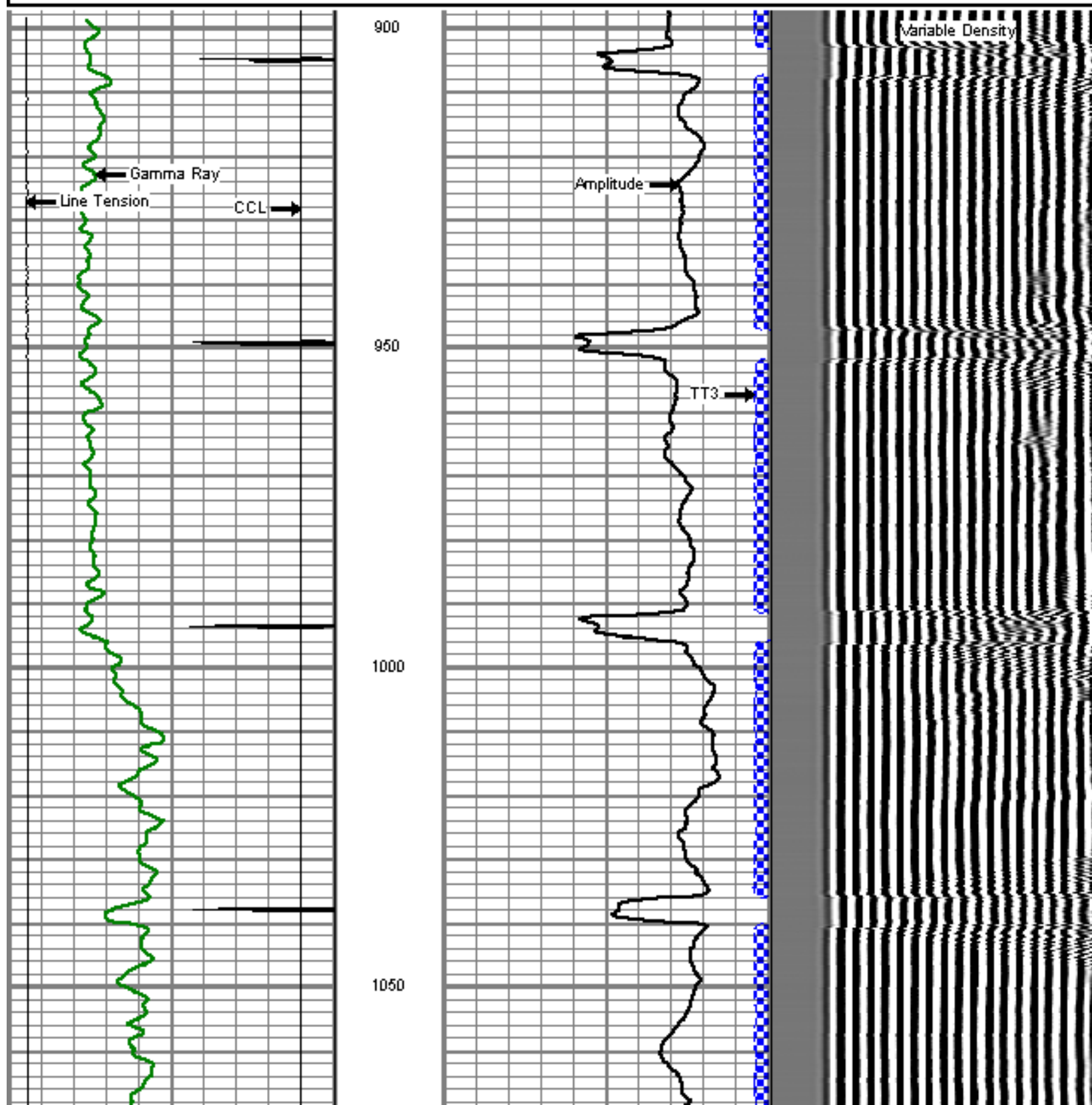


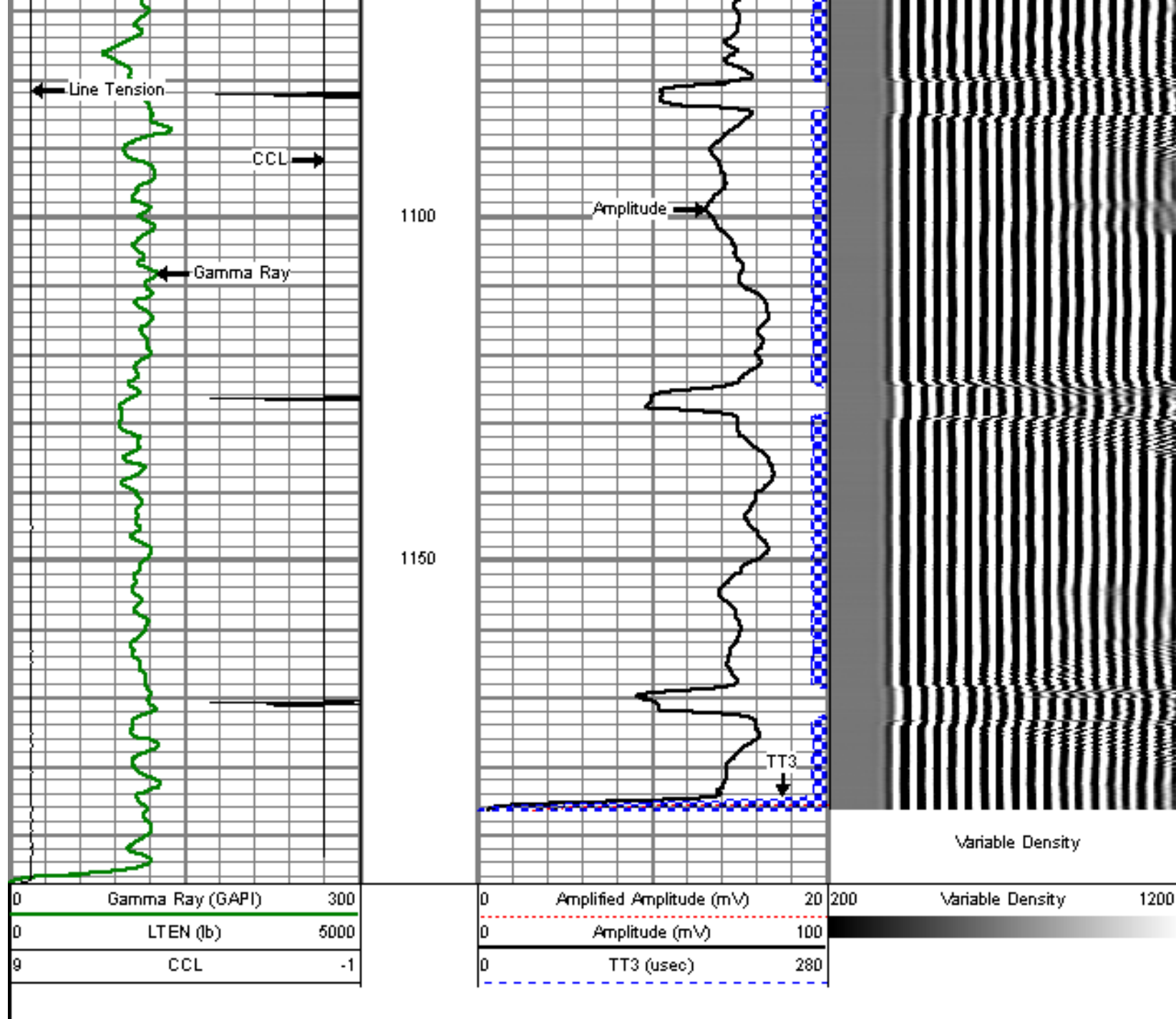
Database File: ione 8-2-10.db  
Dataset Pathname: pass4.1  
Presentation Format: dcbl\_prb  
Dataset Creation: Mon Oct 17 12:47:30 2011 by Calc Std Casedhole 09061  
Charted by: Depth in Feet scaled 1:240

0	Gamma Ray (GAPI)	300
0	LTEN (lb)	5000
9	CCL	-1

0	Amplified Amplitude (mV)	20
0	Amplitude (mV)	100
0	TT3 (usec)	280

200 Variable Density 1200

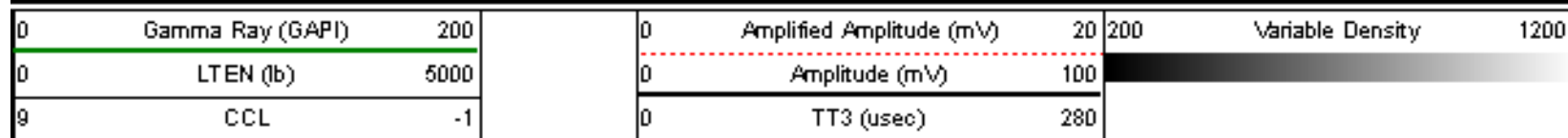


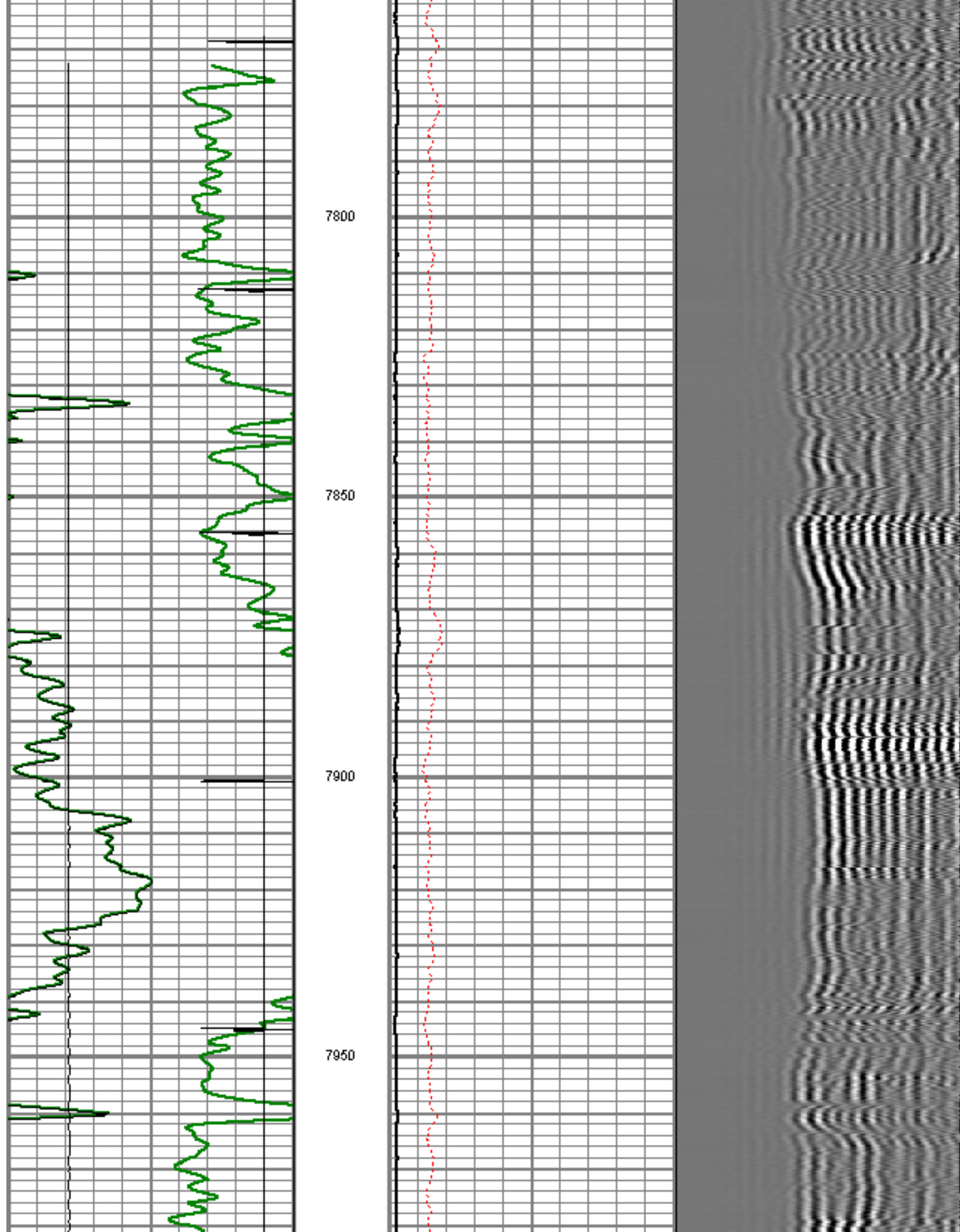


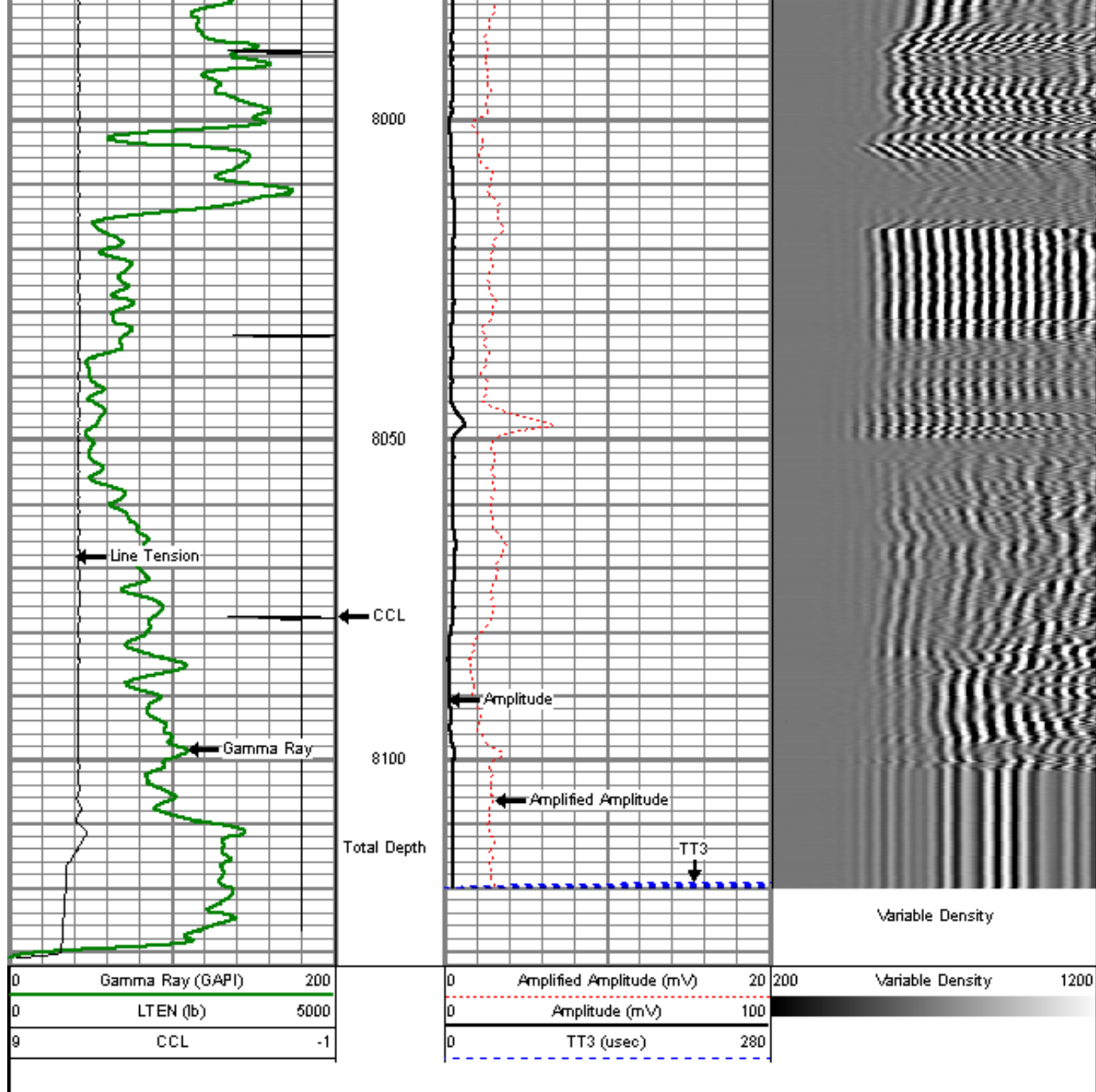
## REPEAT PASS

5" = 100'

Database File: ione 8-2-10.db  
 Dataset Pathname: pass2  
 Presentation Format: dcbl\_prb  
 Dataset Creation: Fri Oct 14 13:18:26 2011 by Log Std Casedhole 09061  
 Charted by: Depth in Feet scaled 1:240







MAIN PASS

5" = 100'


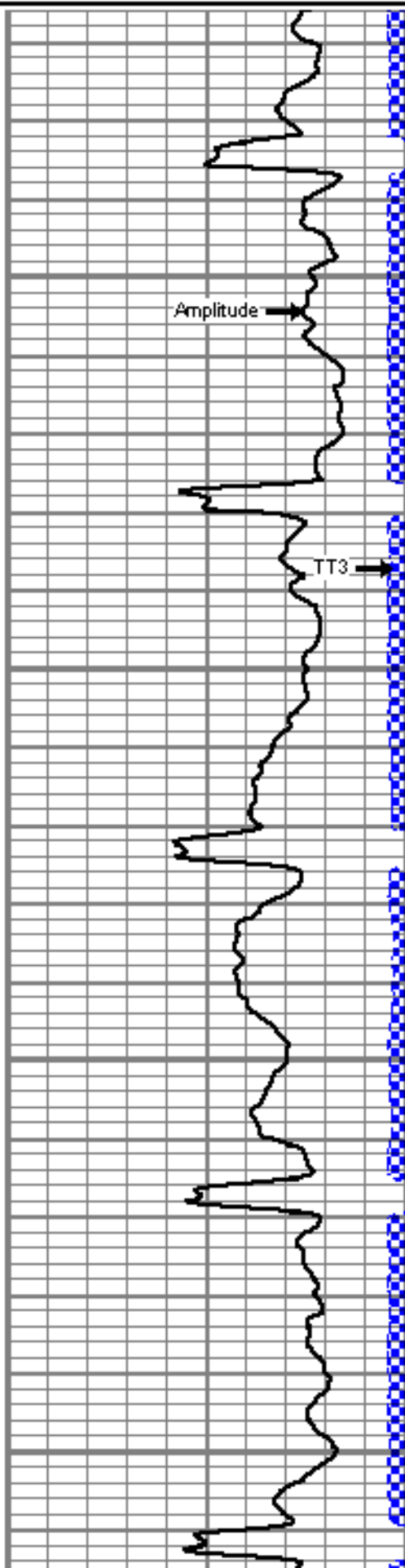
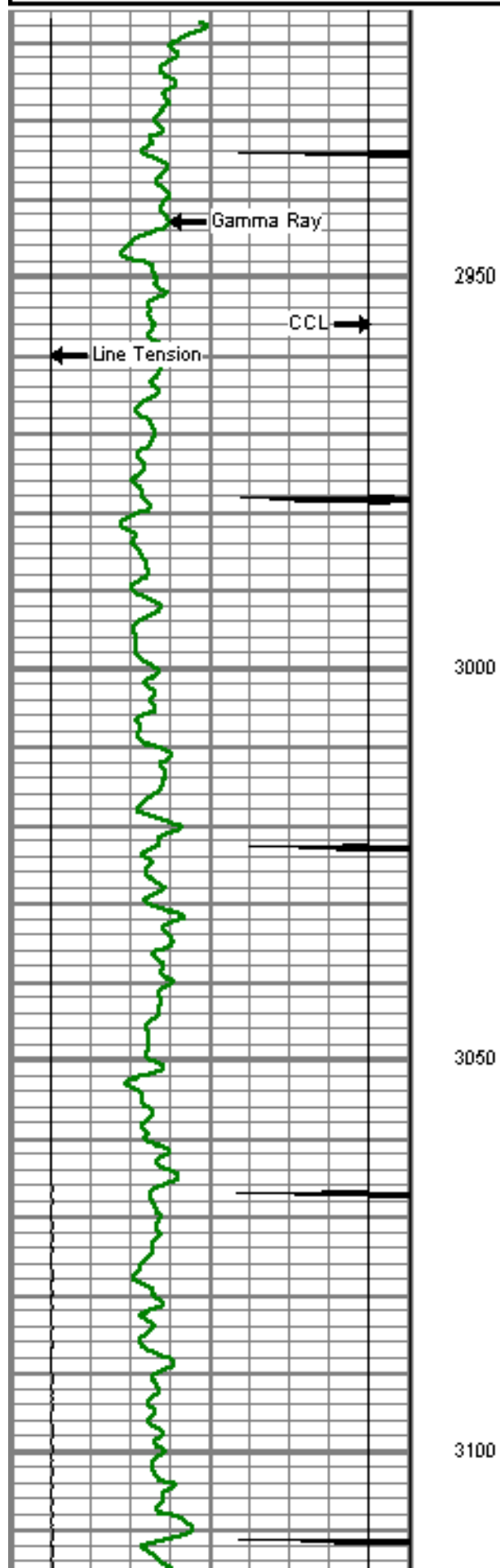
Database File: ione 8-2-10.db  
 Dataset Pathname: pass3.10H  
 Presentation Format: dobl\_prb  
 Dataset Creation: Mon Oct 17 12:50:56 2011 by Calc Std Casedhole 09061  
 Charted by: Depth in Feet scaled 1:240

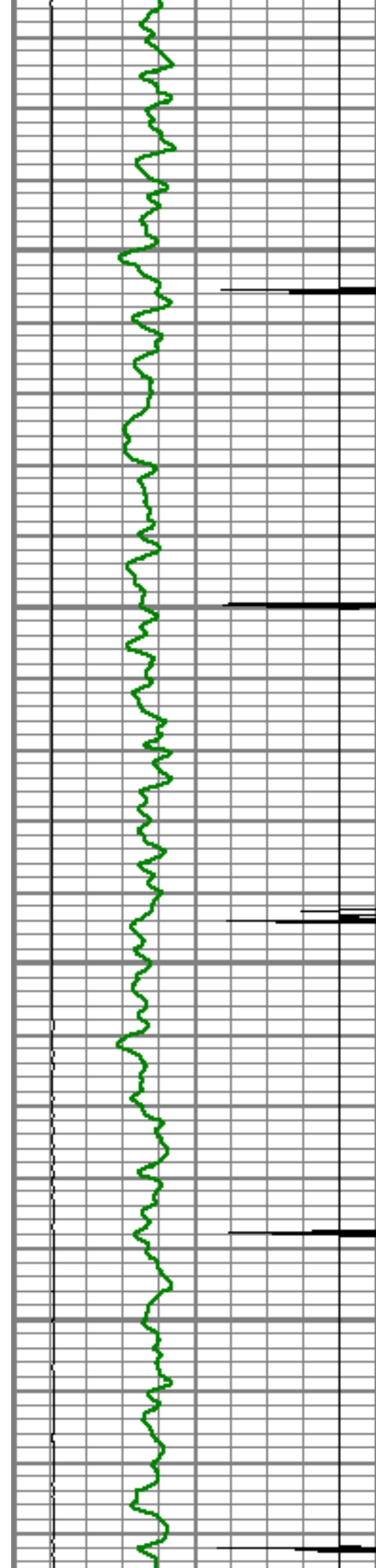


0	Gamma Ray (GAPI)	300
0	LTEN (lb)	5000
9	CCL	-1

0	Amplified Amplitude (mV)	20
0	Amplitude (mV)	100
0	TT3 (usec)	280

200 Variable Density 1200




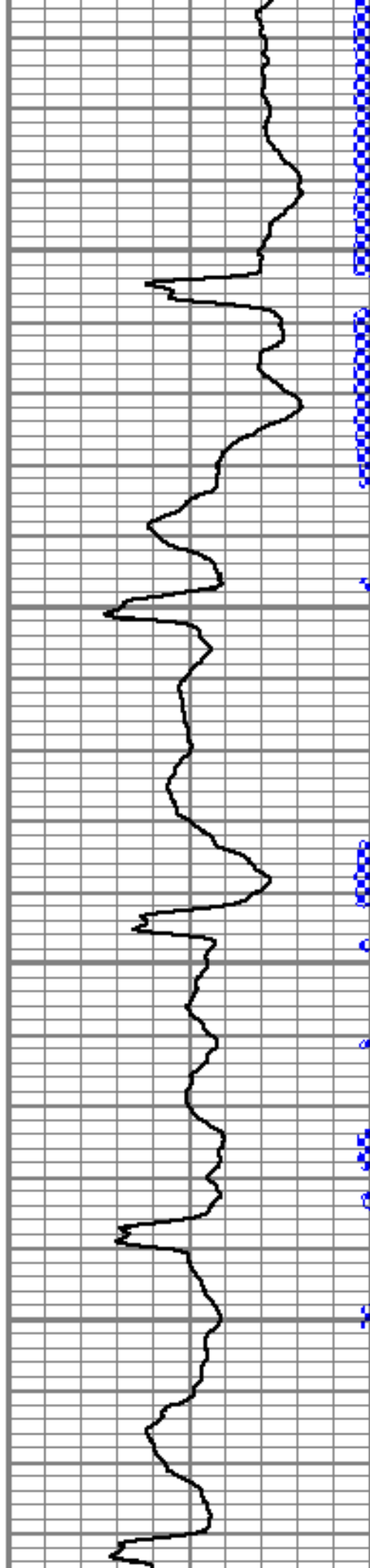


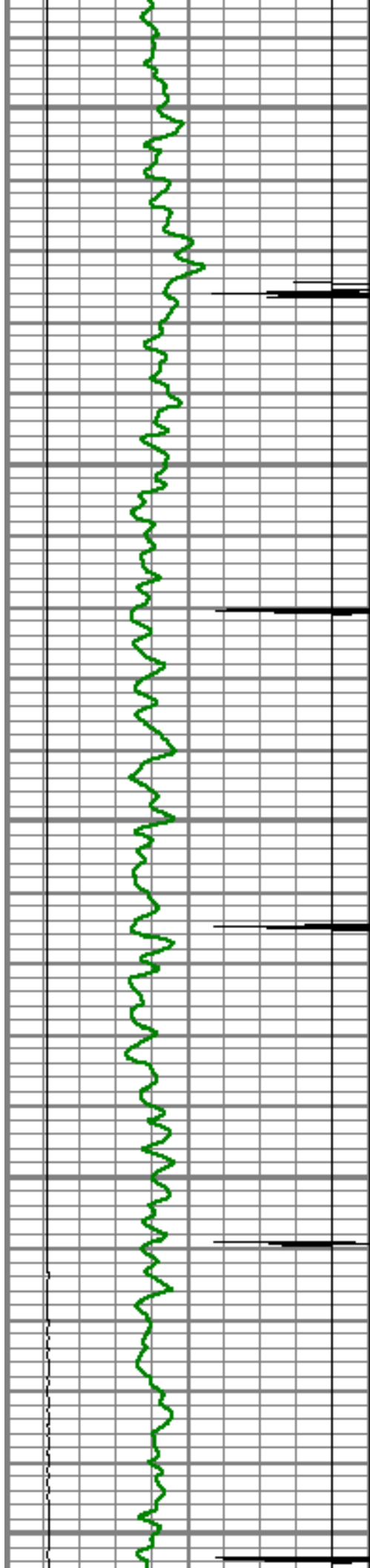
3150

3200

3250

3300






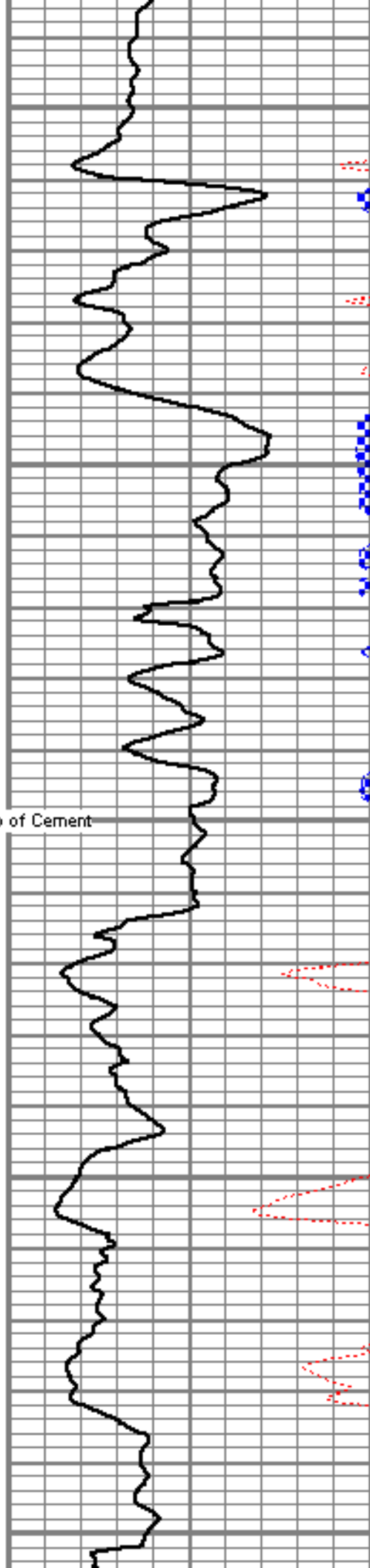
3350

3400

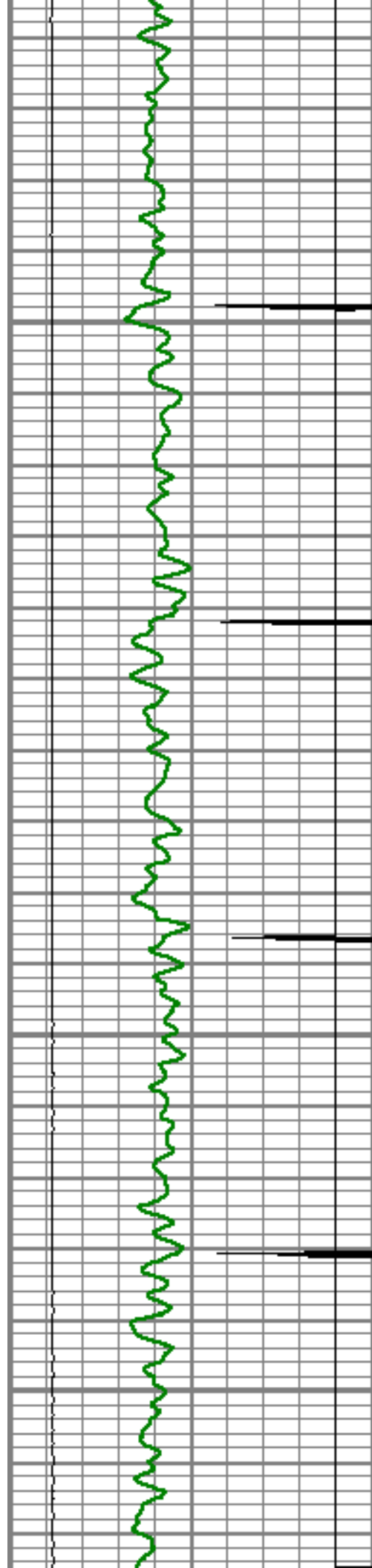
3450 Top of Cement

3500

3550






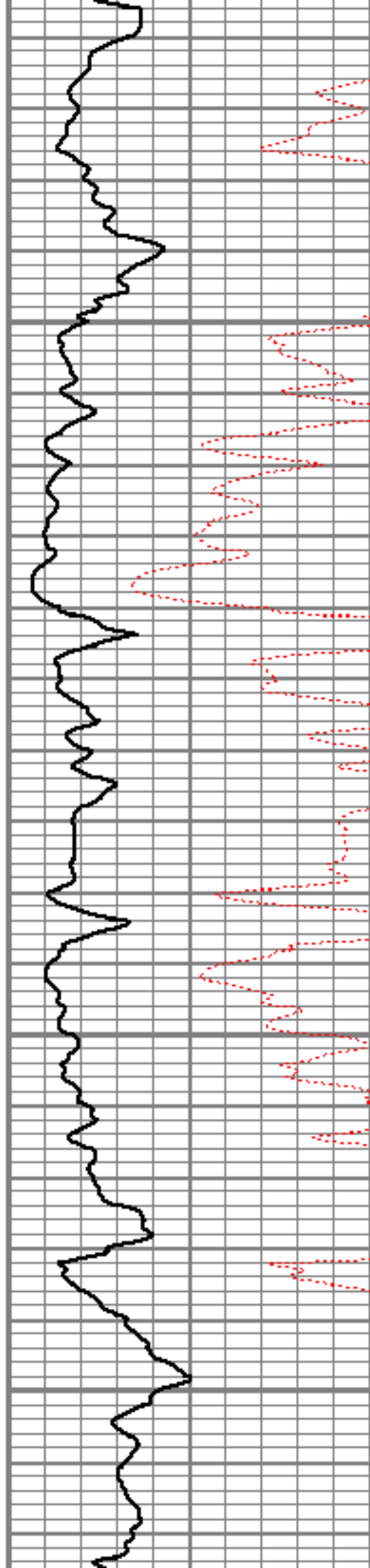


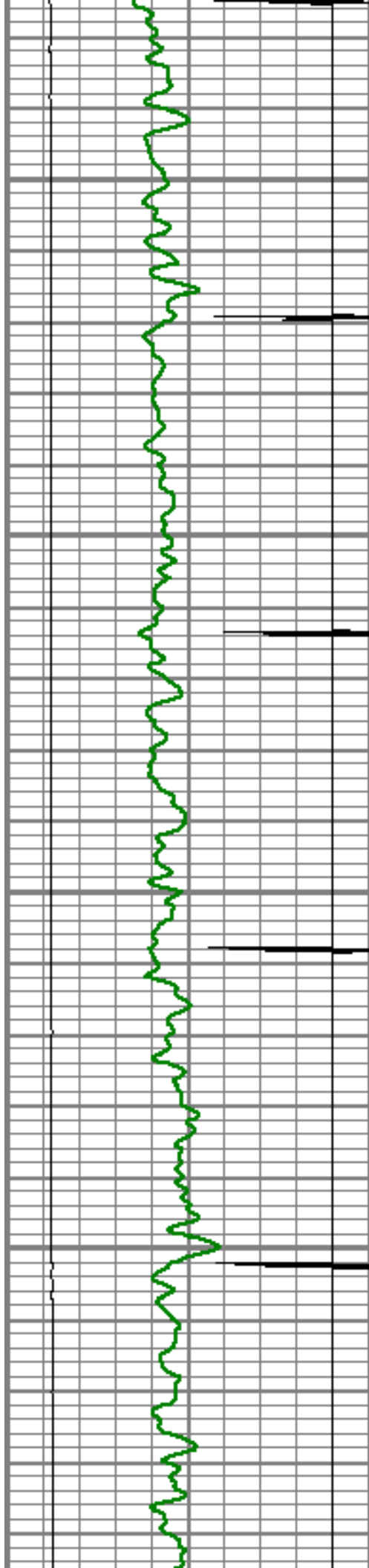
3600

3650

3700

3750




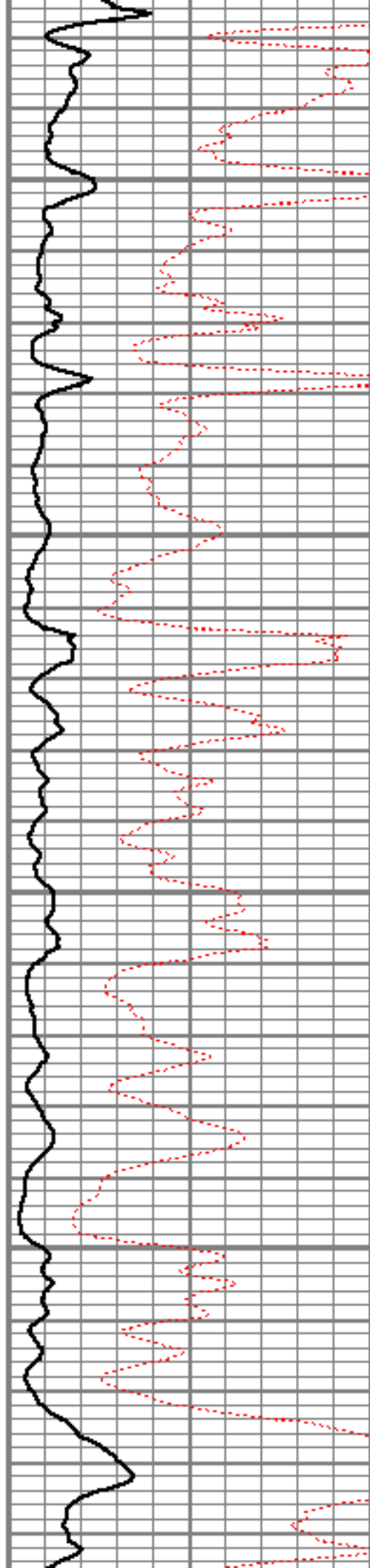


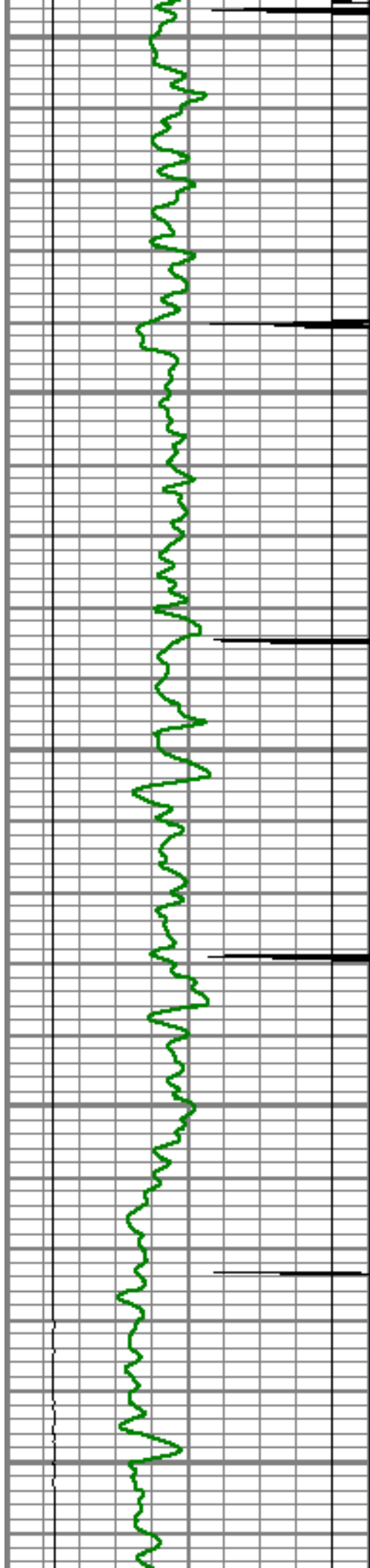
3800

3850

3900

3950






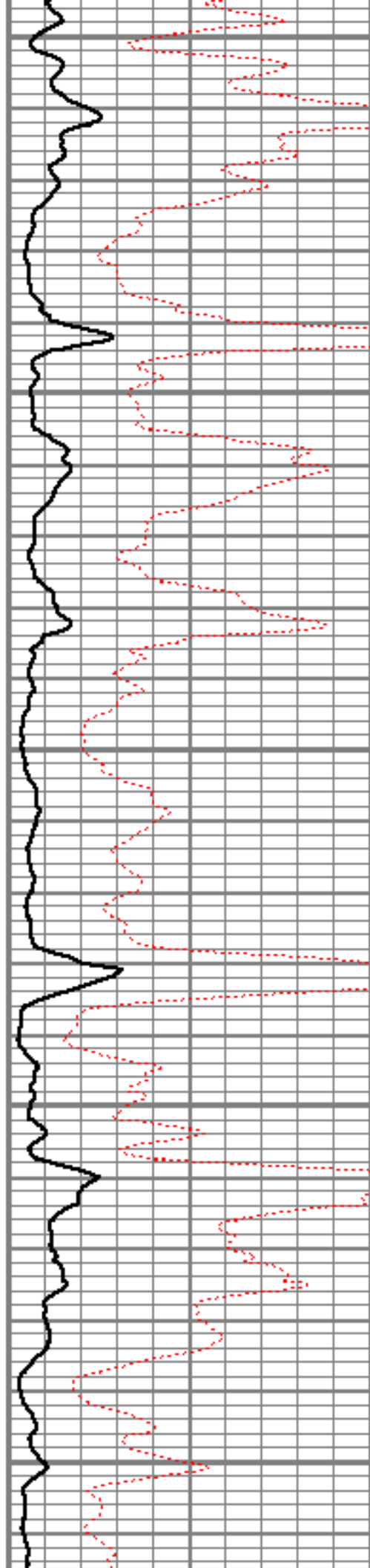
4000

4050

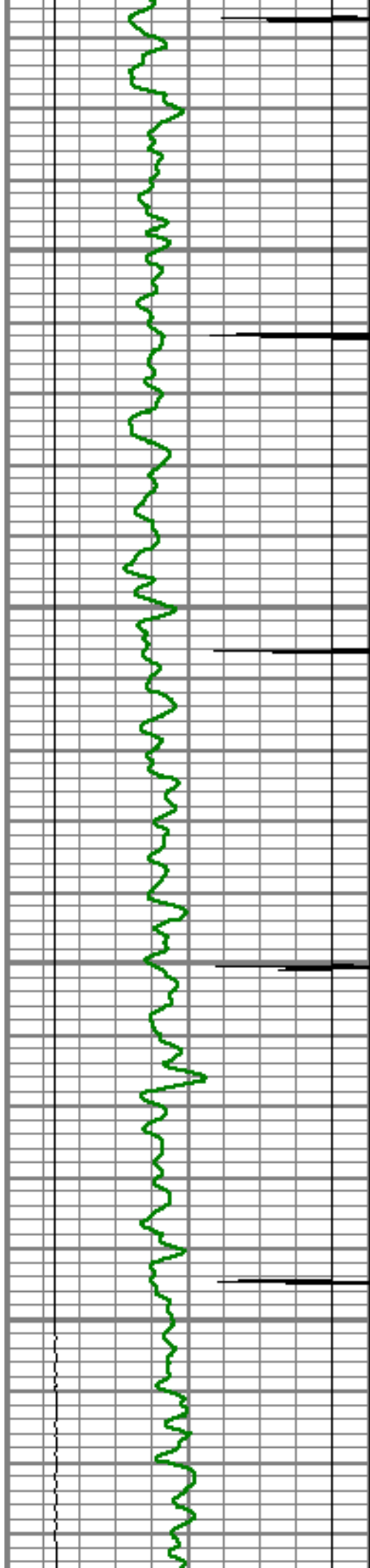
4100

4150

4200






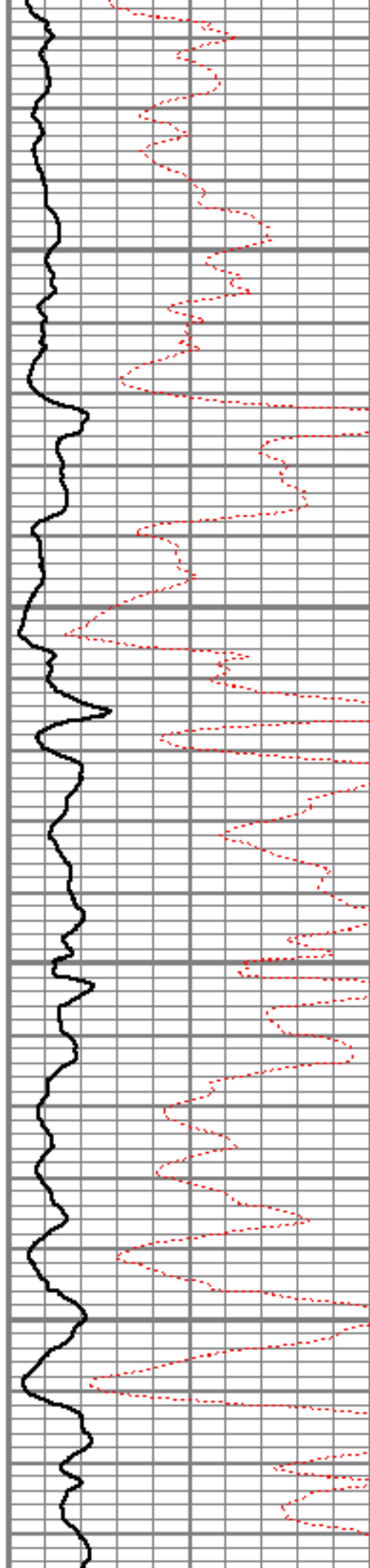


4250

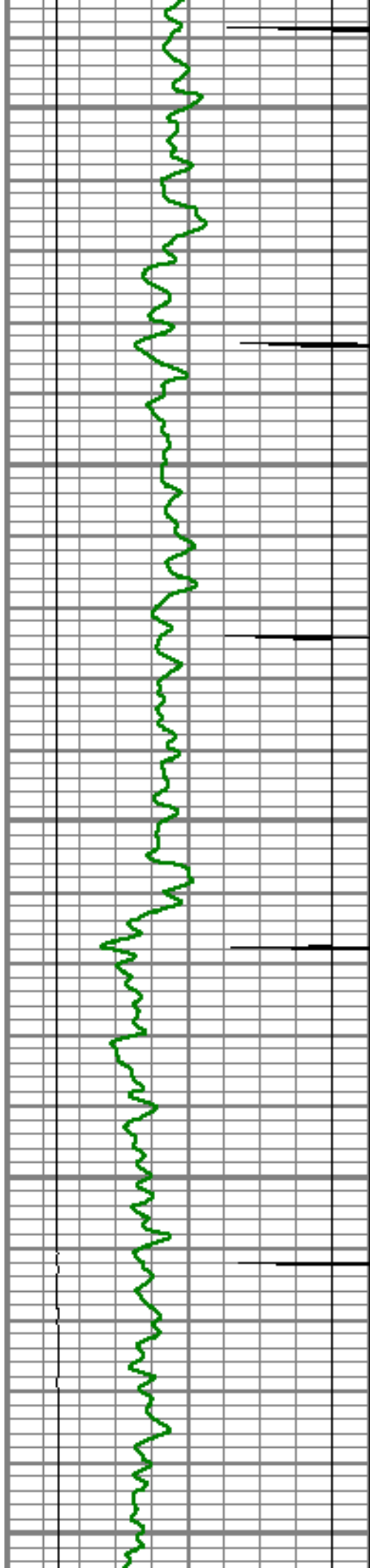
4300

4350

4400








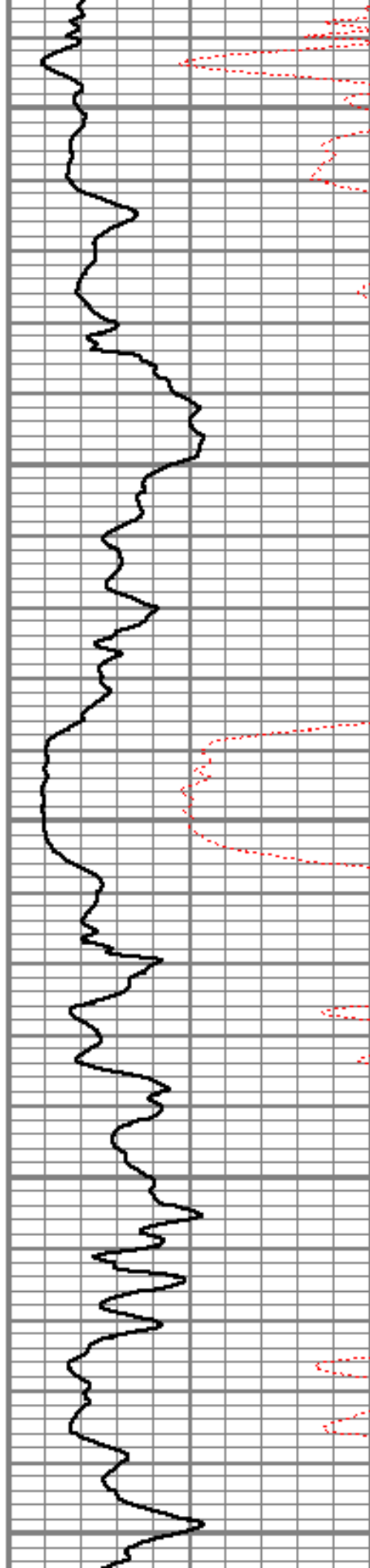
4450

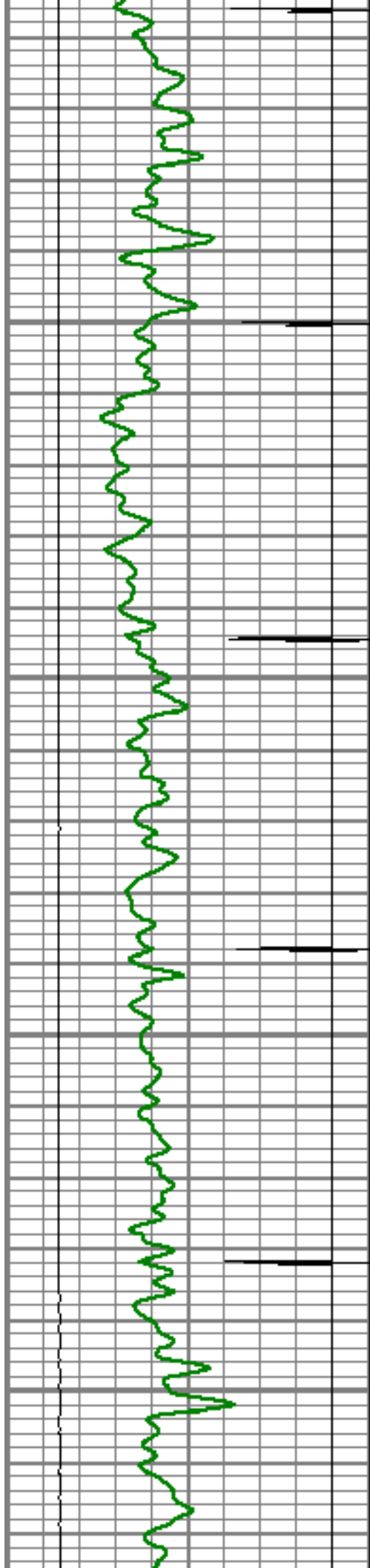
4500

4550

4600

4650




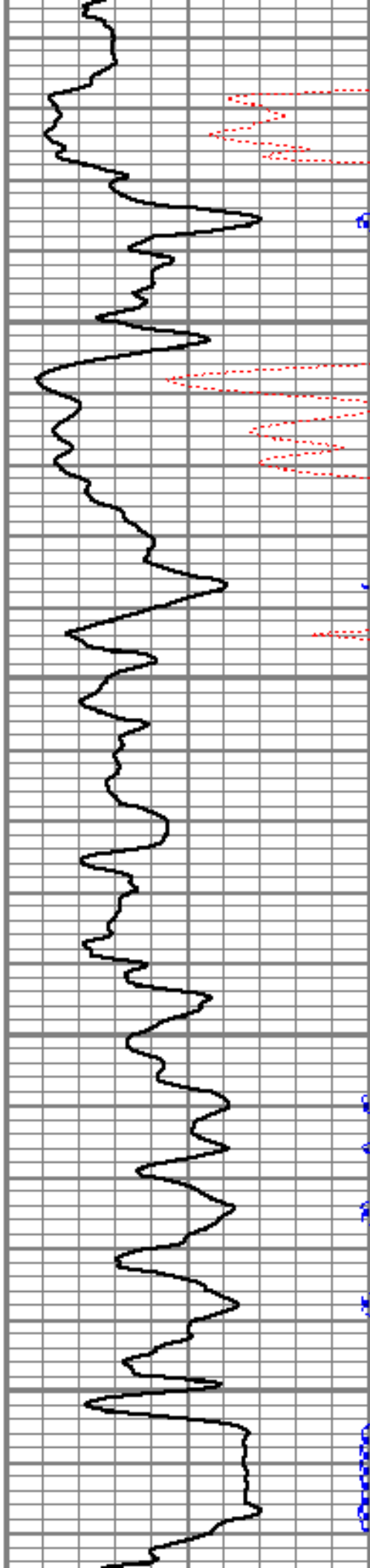


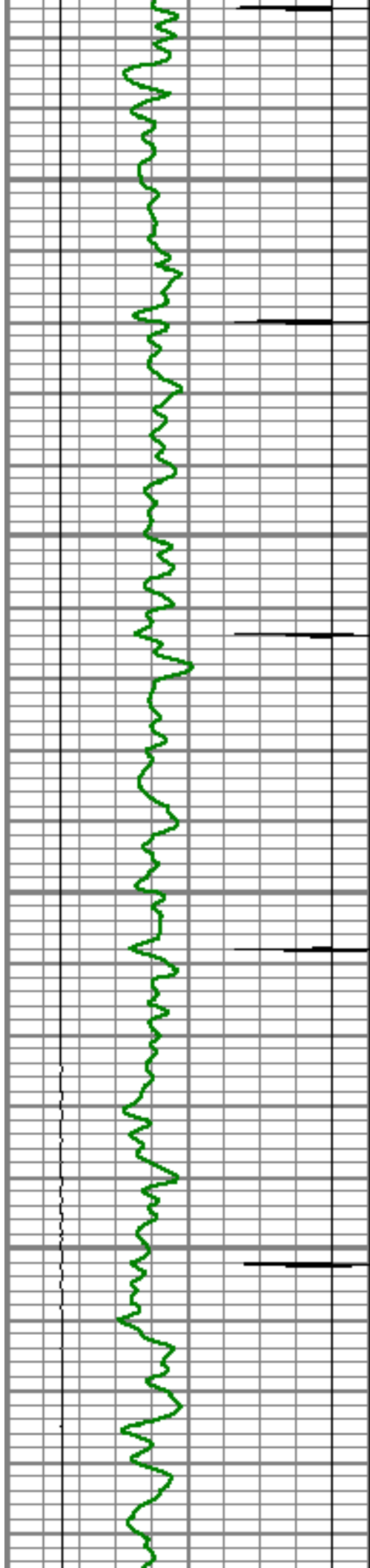
4700

4750

4800

4850




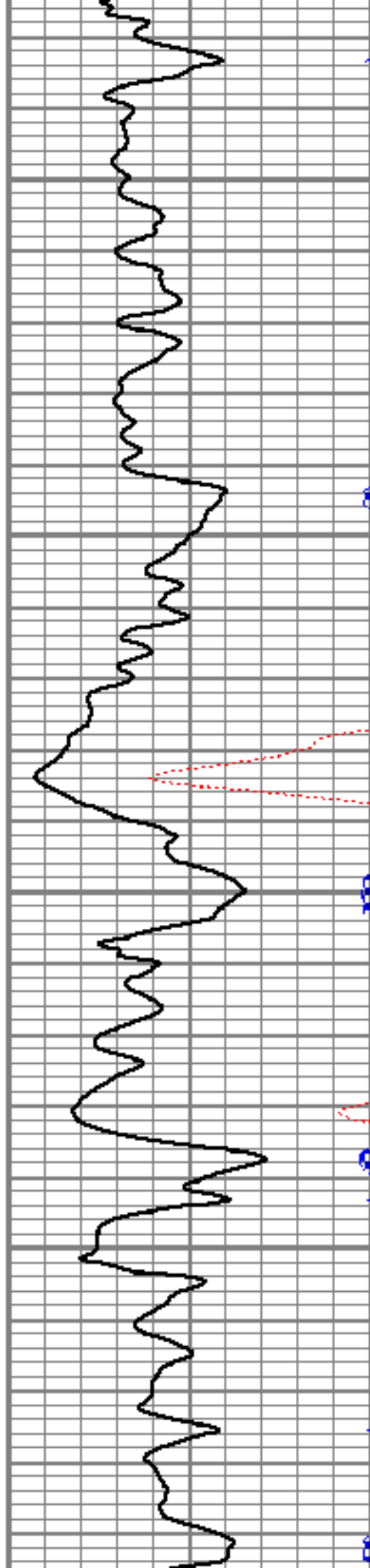


4900

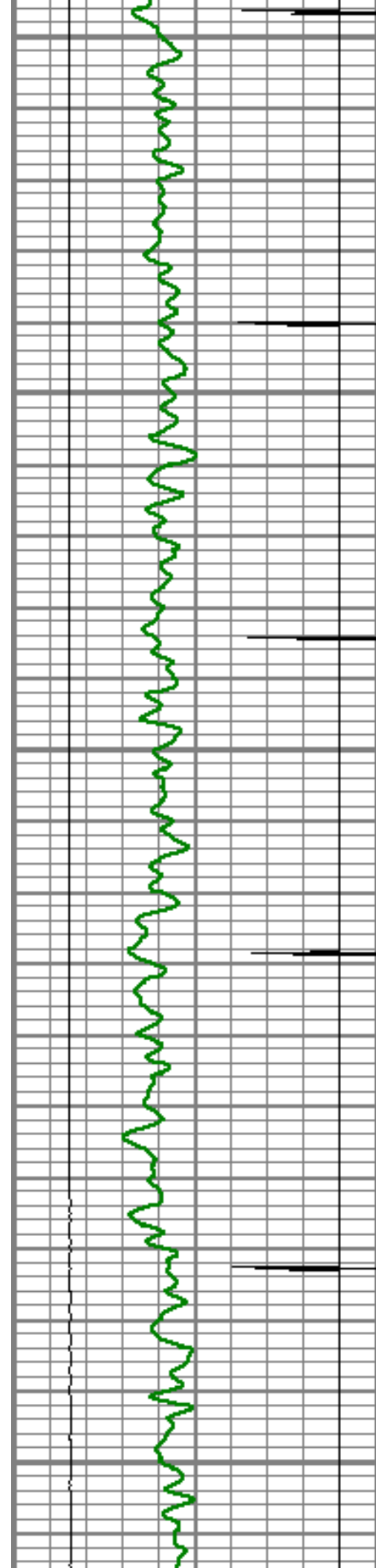
4950

5000

5050







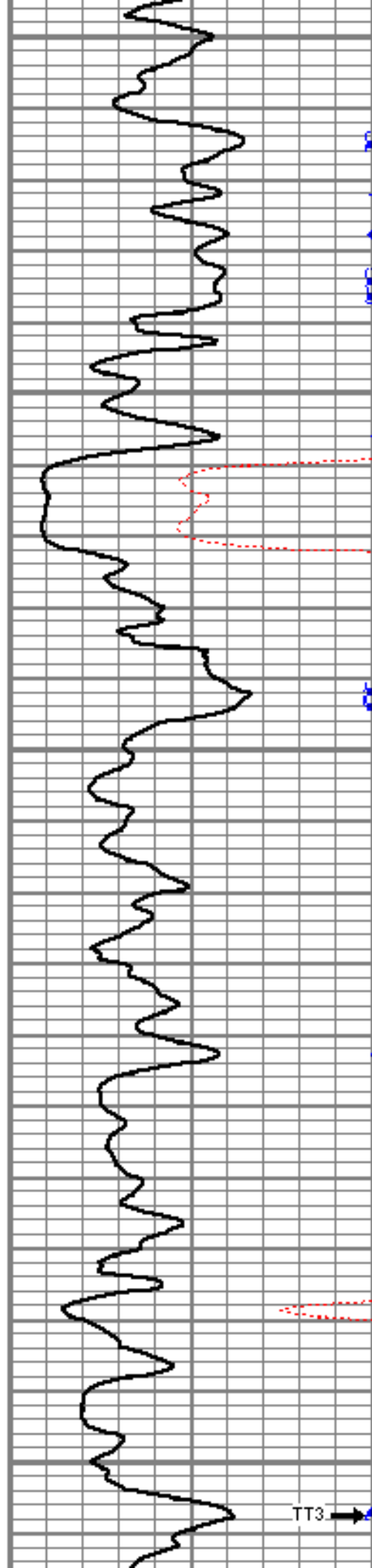
5100

5150


5200

5250

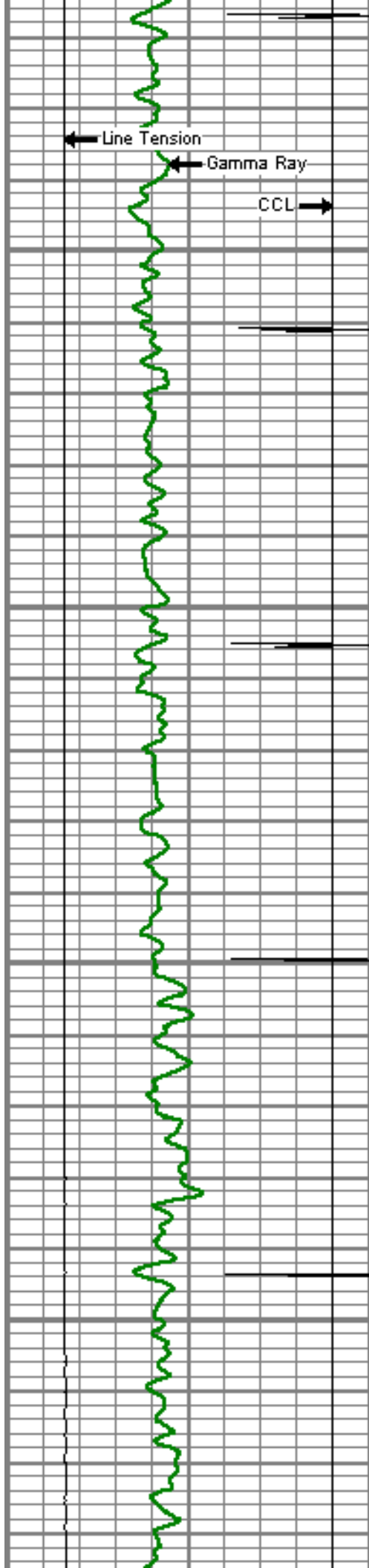
5300



TT3 →





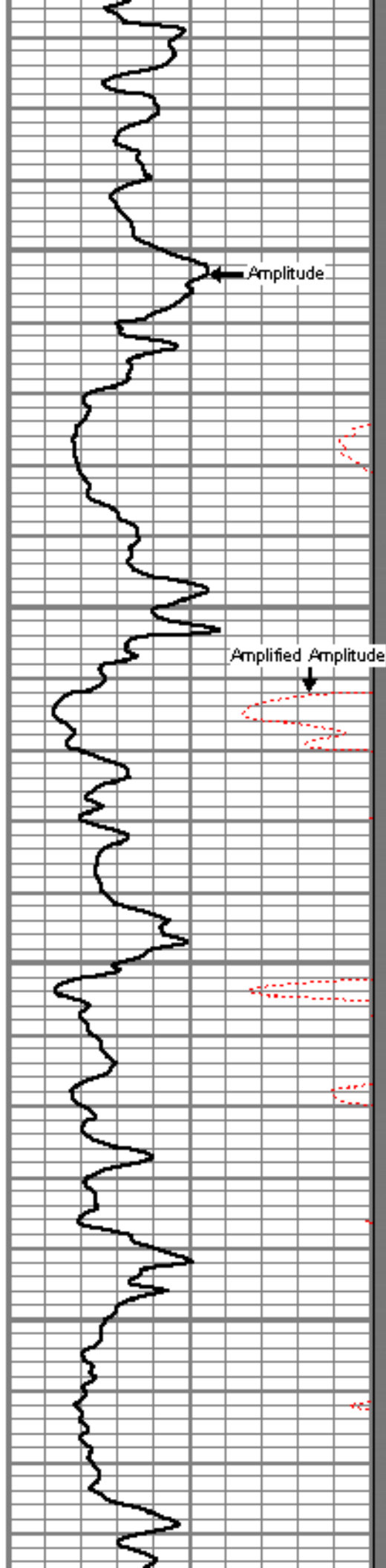


5350

5400

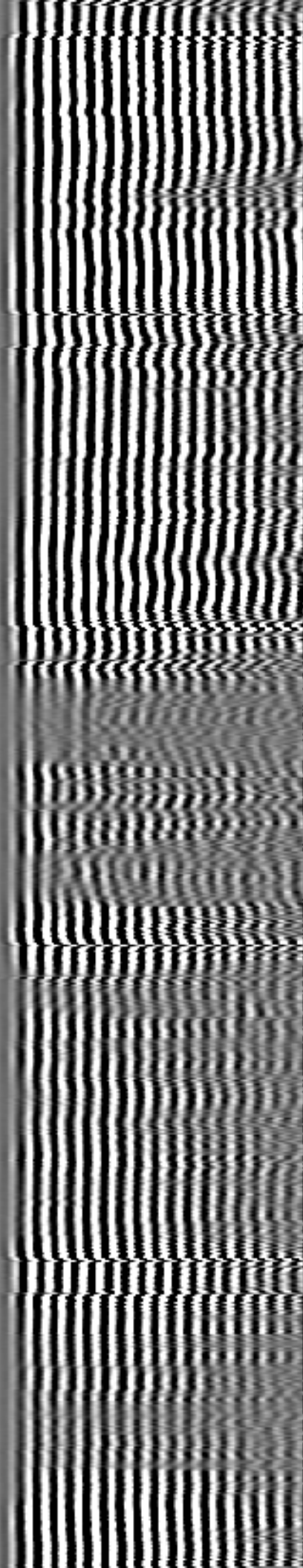
5450

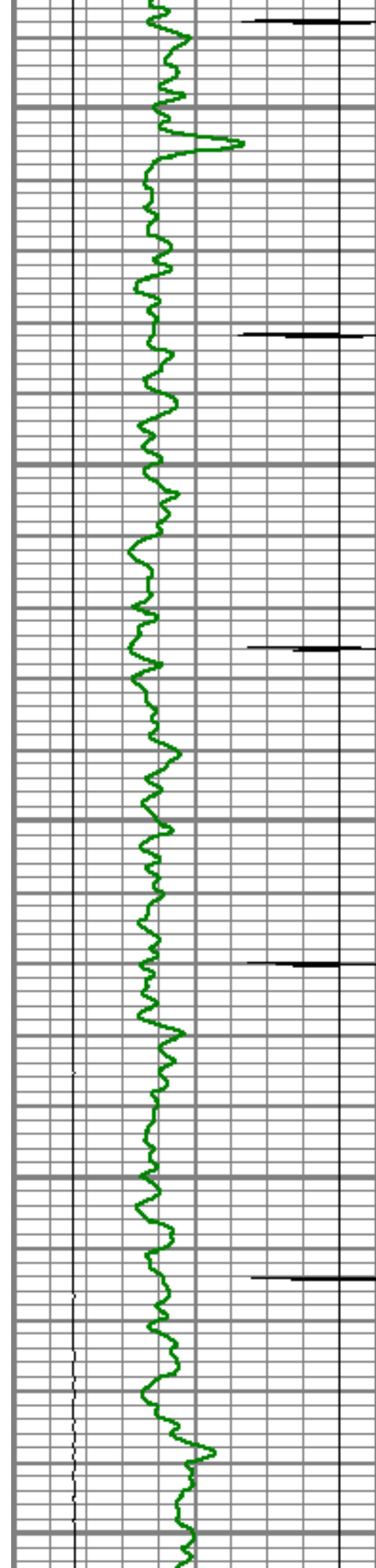
5500



Amplitude

Amplified Amplitude






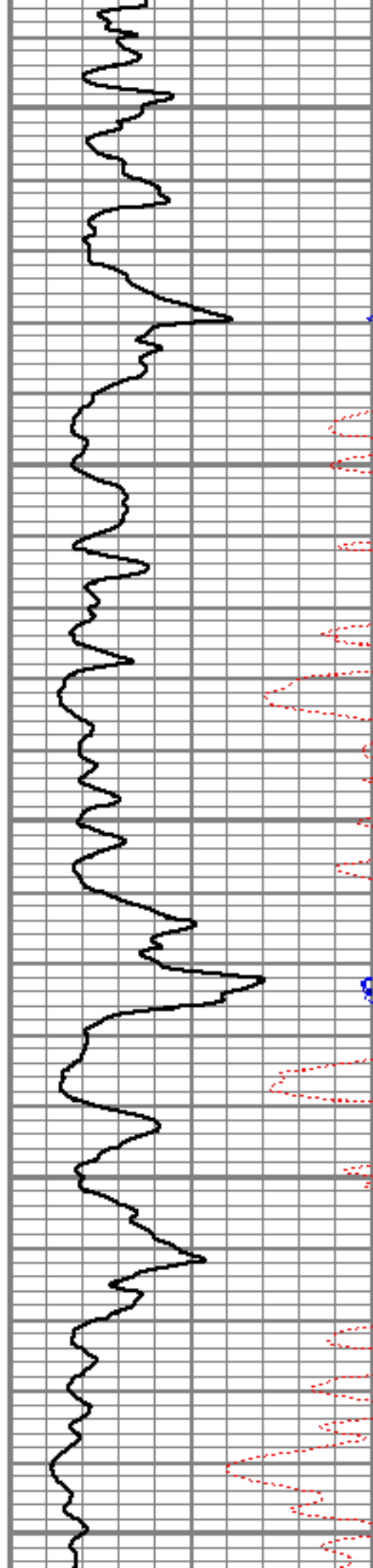
5550

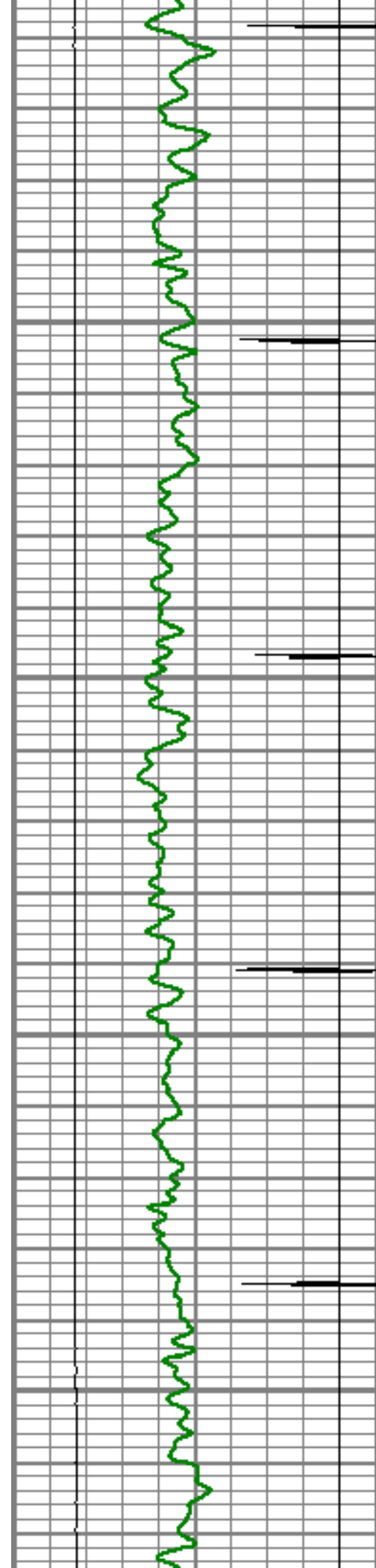
5600

5650

5700

5750




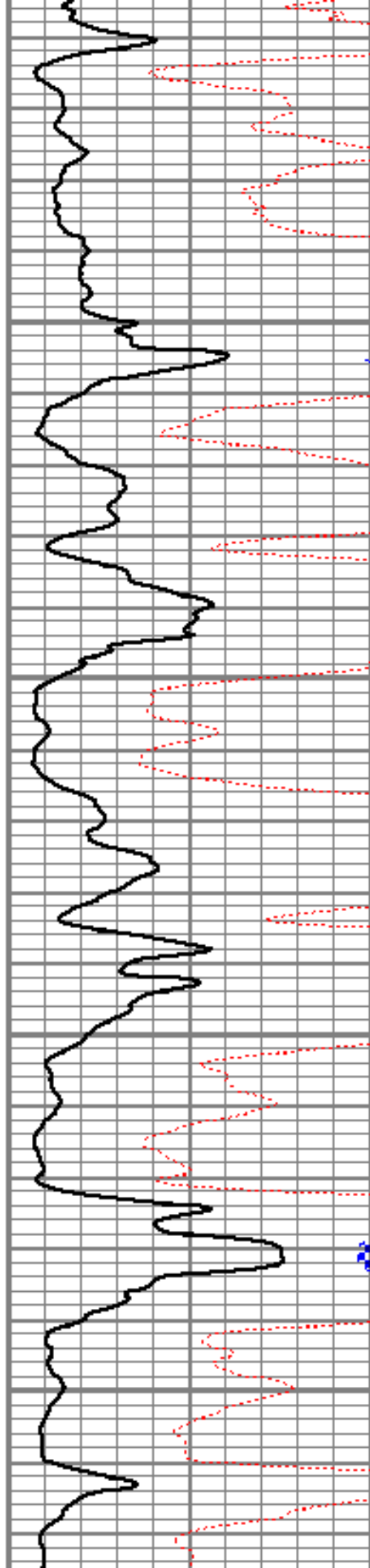


5800

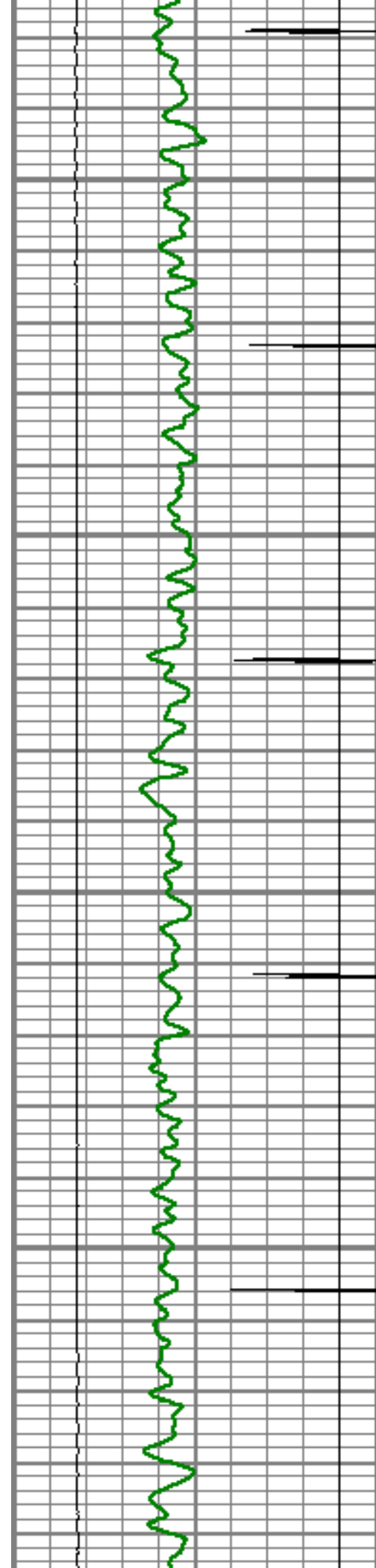
5850

5900

5950






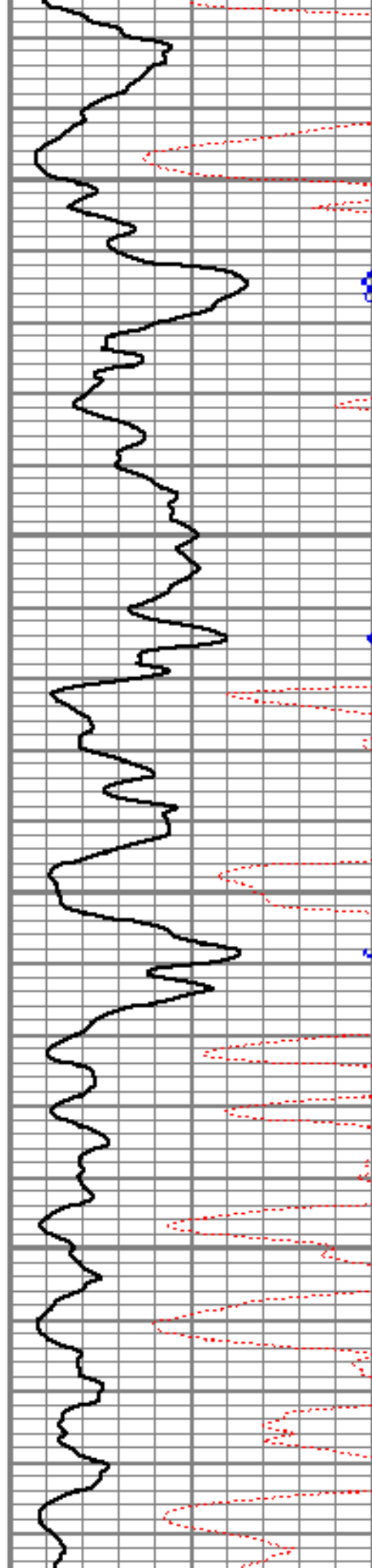


6000

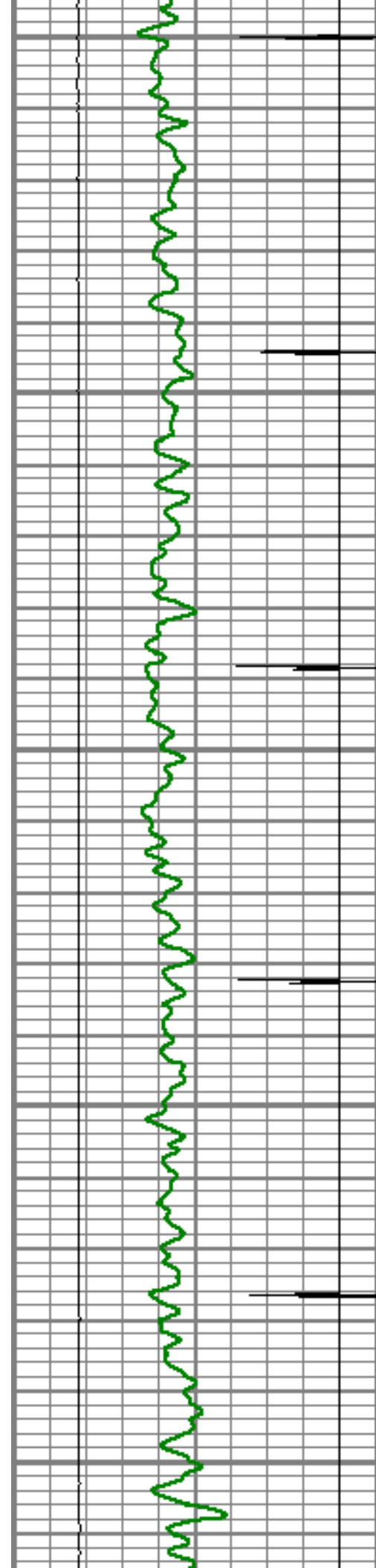
6050

6100

6150







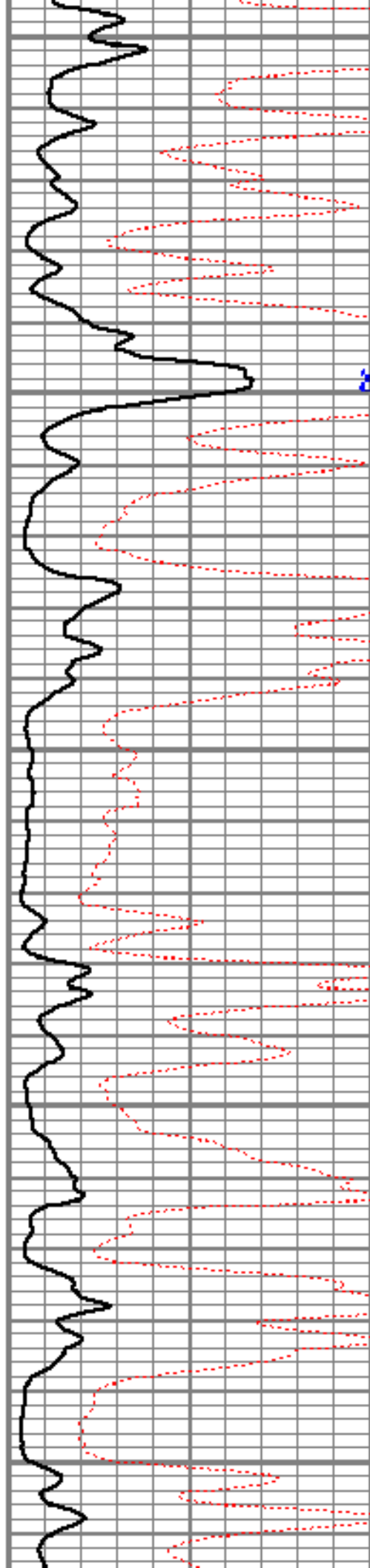
6200

6250

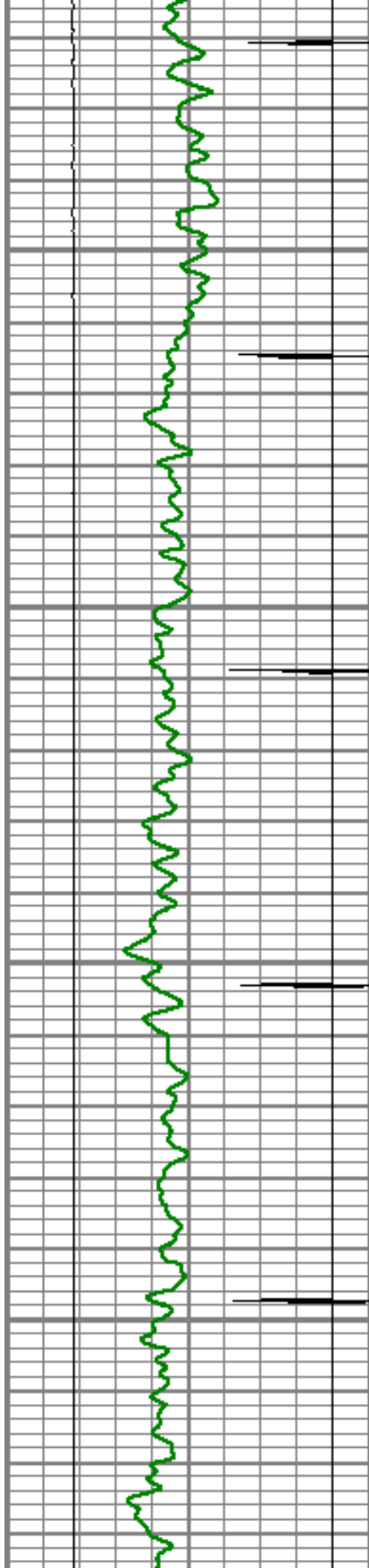
6300

6350

6400



8


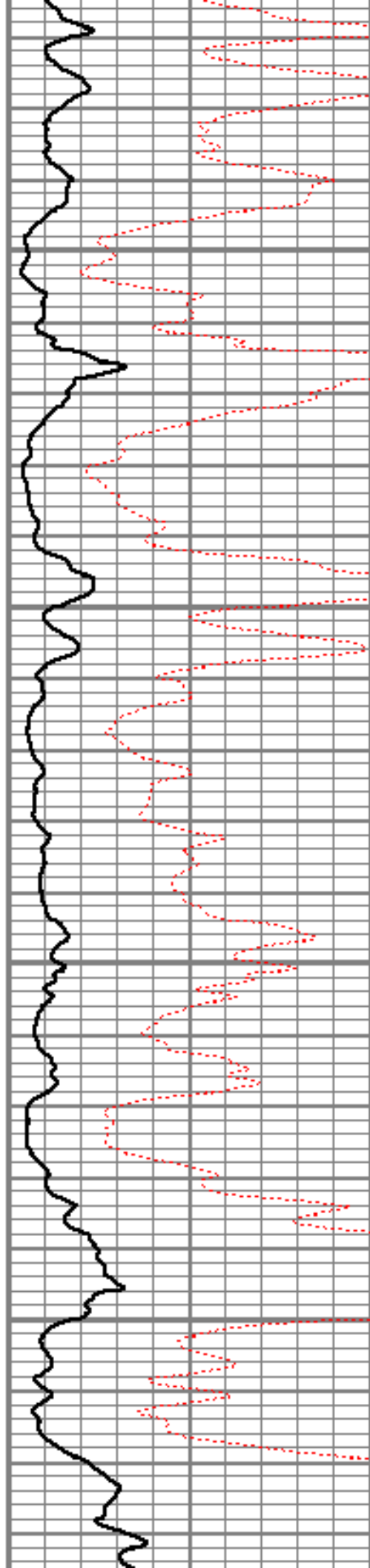


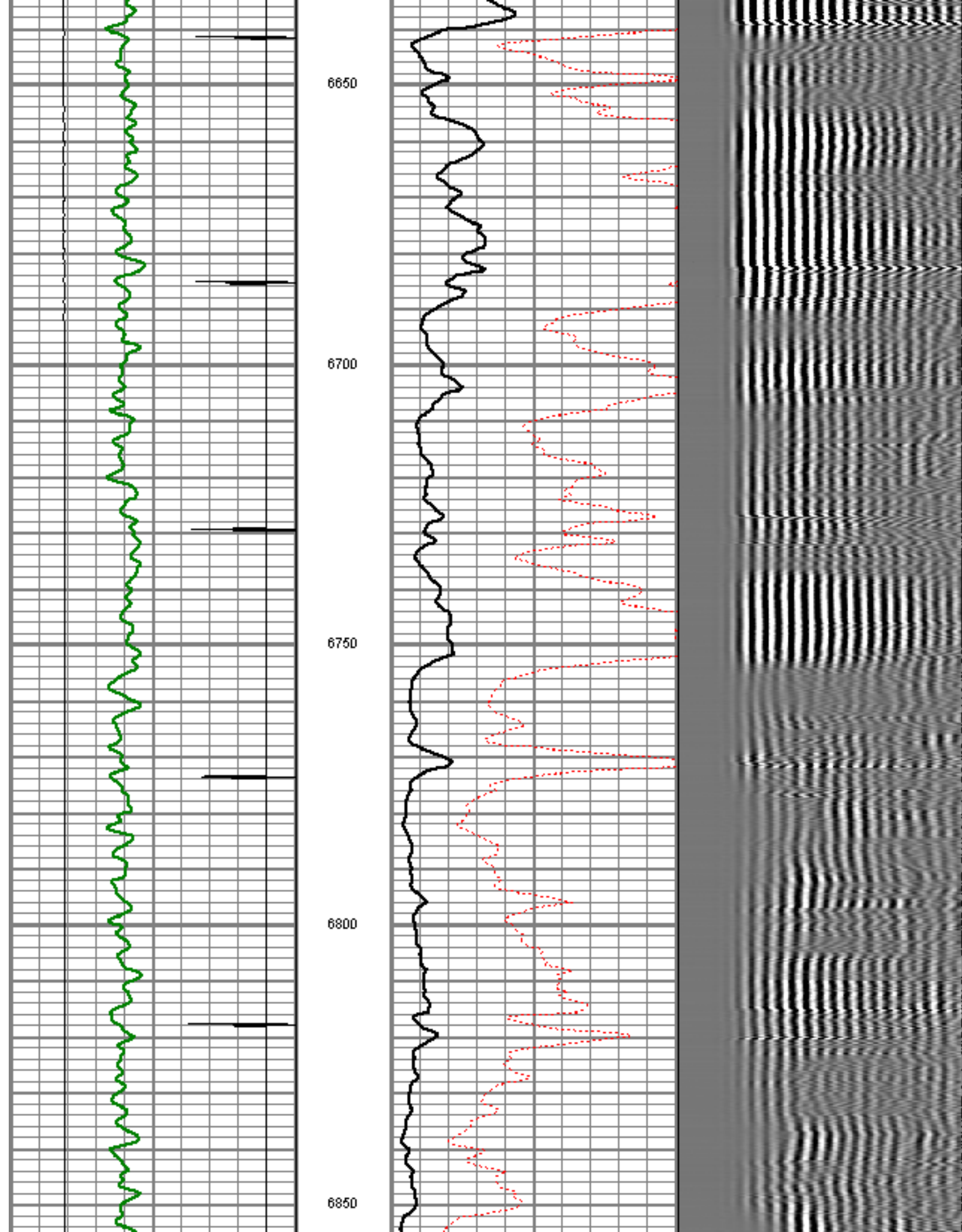
6450

6500

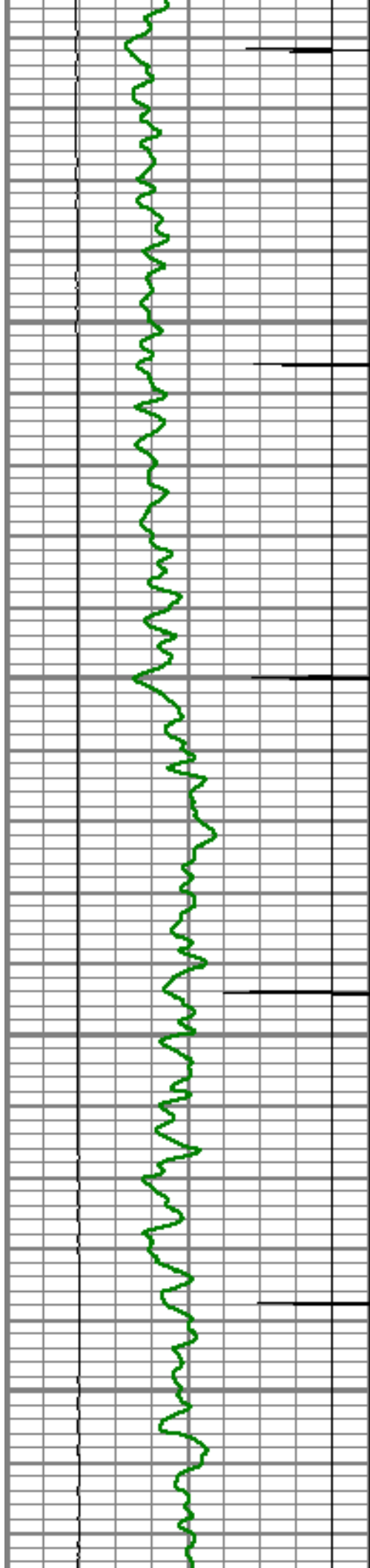
6550

6600








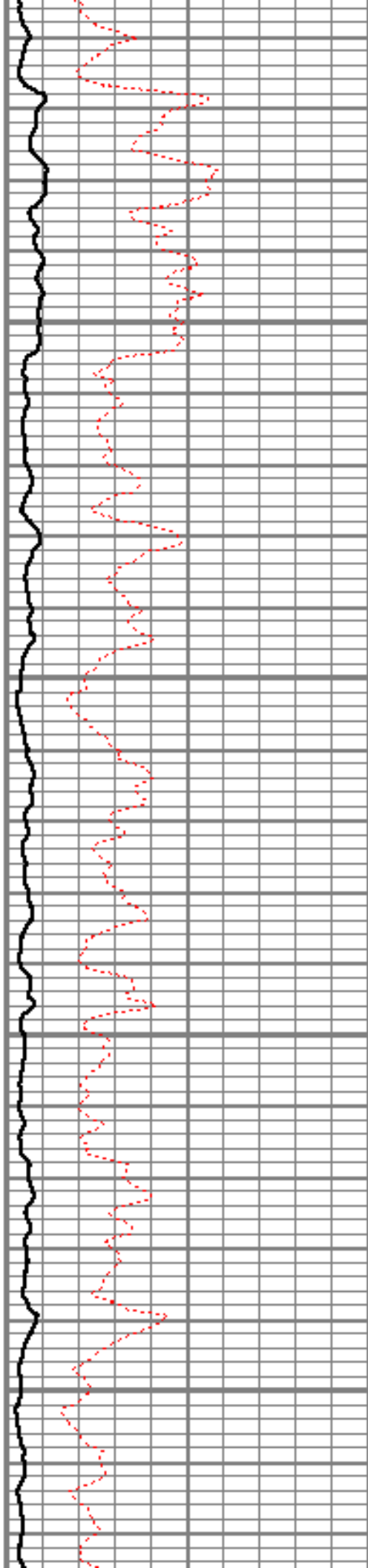


6900

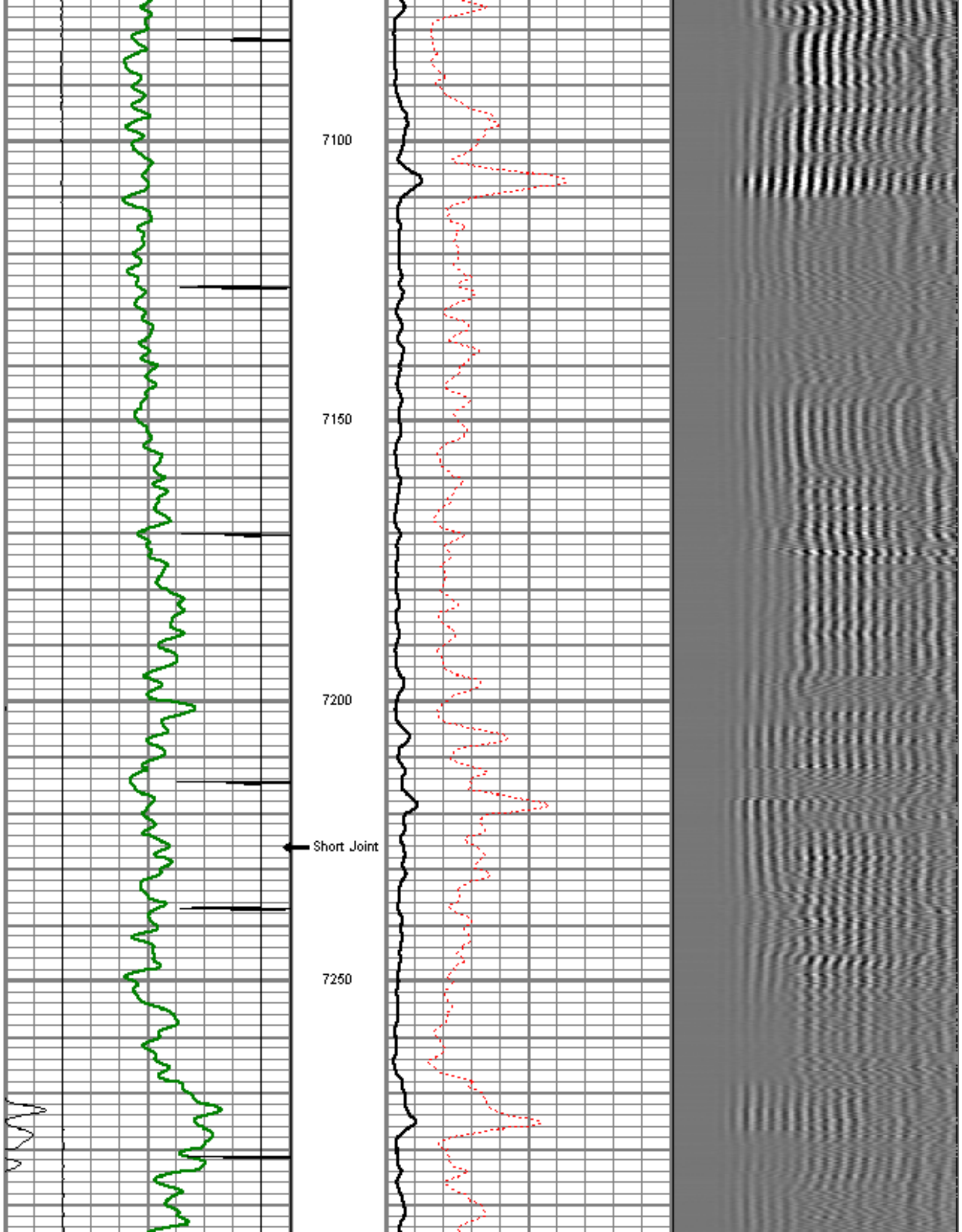
6950

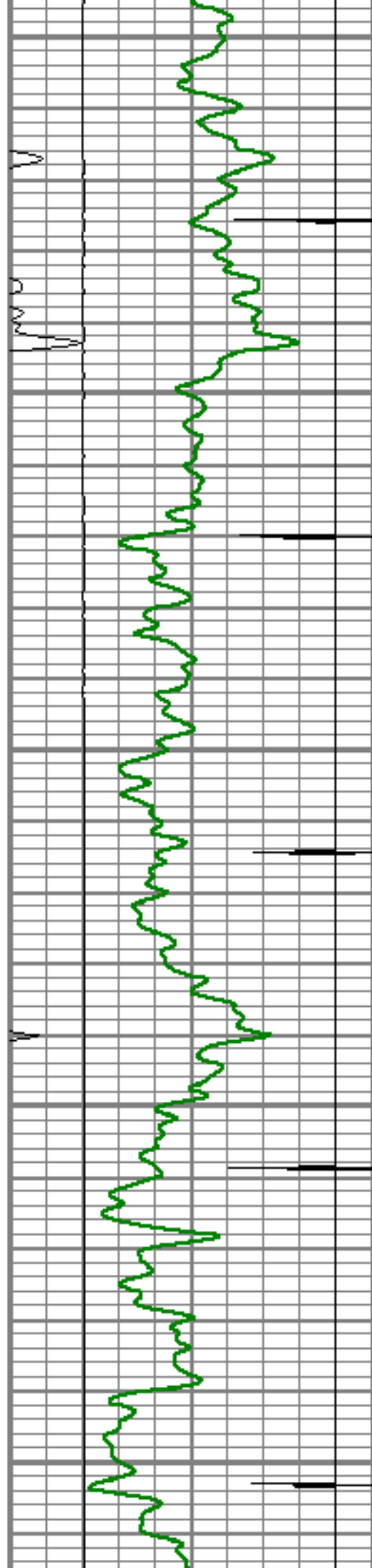
7000

7050










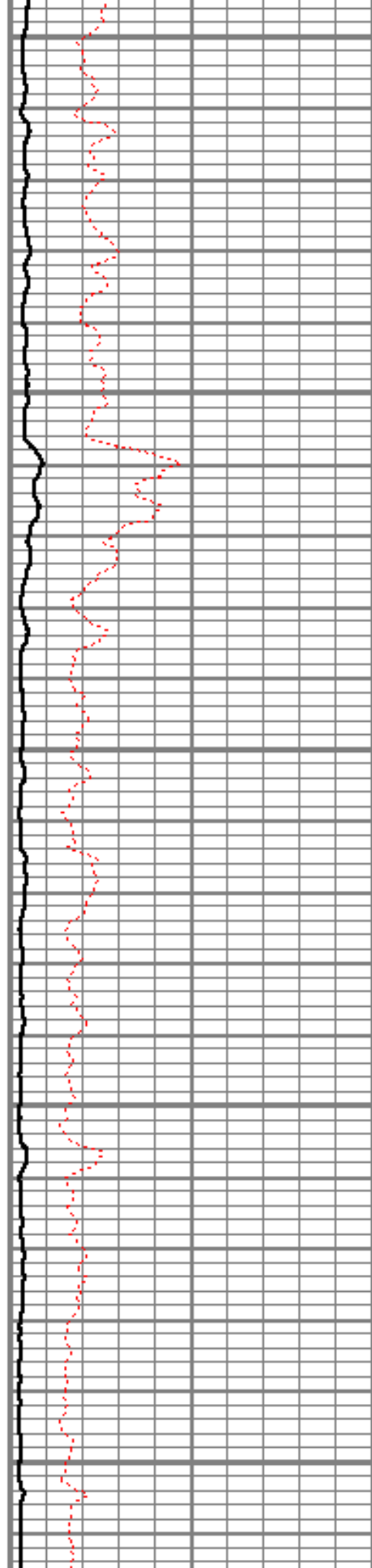
7300

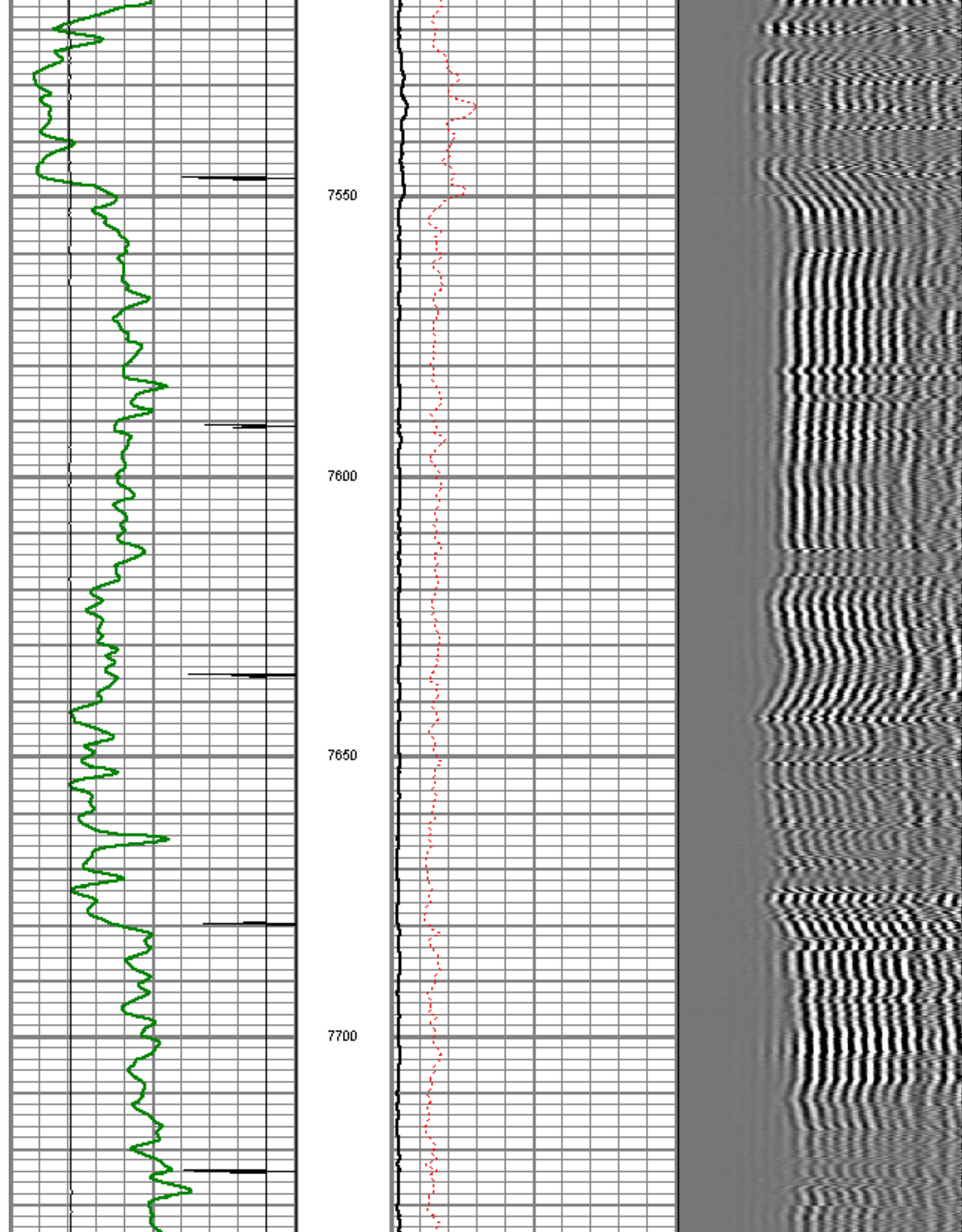
7350

7400

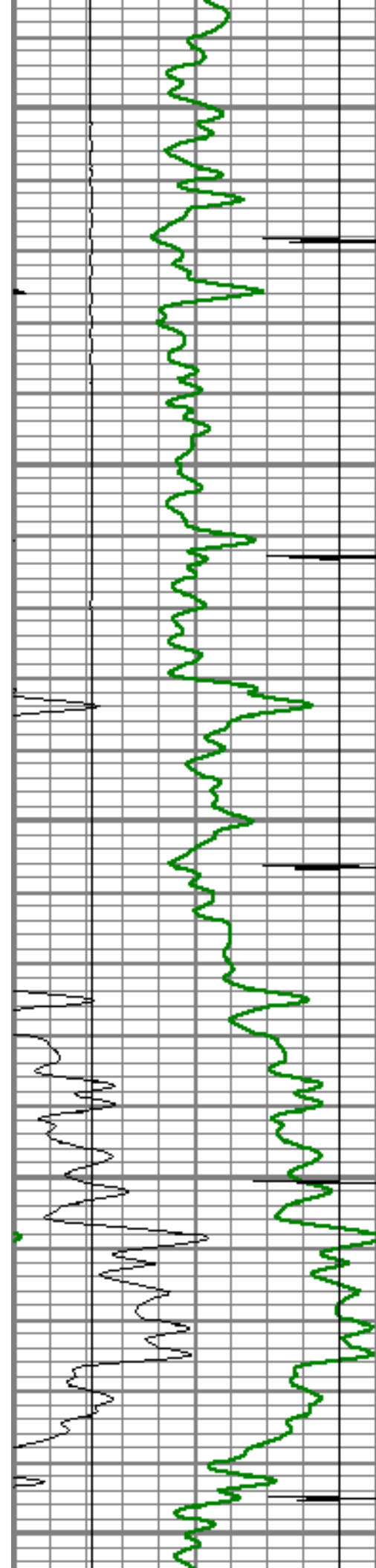
7450

7500











7750

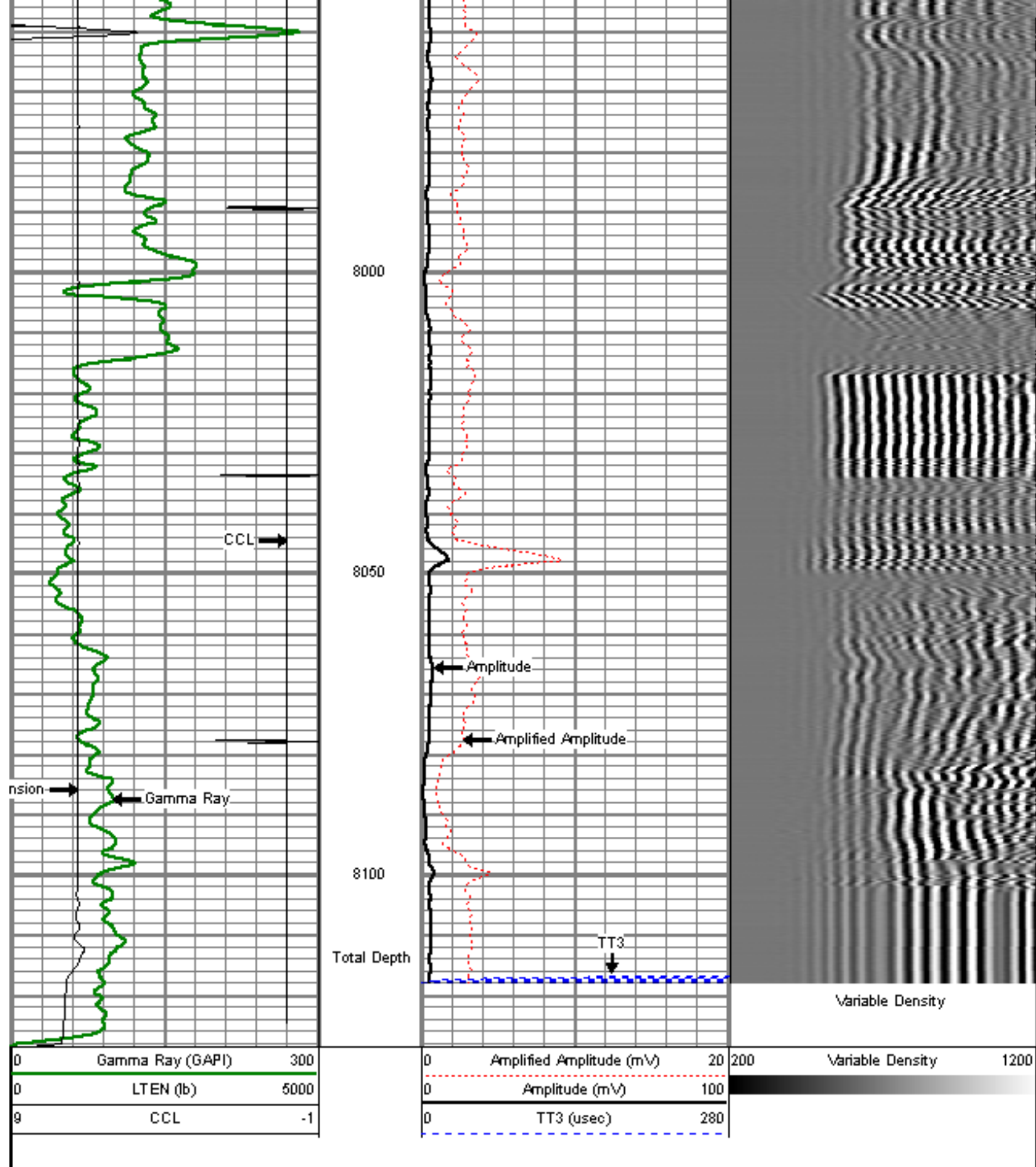
7800


7850

7900

7950





Sensor	Offset (ft)	Schematic	Description	Len (ft)	OD (in)	Wt (lb)
			titan Titan Cable HeadGo Pli.	1.02	1.44	1.50

			Centralizer-Probe (CENT-PROBE-1) Probe Bowspring Centralizer	2.88	2.75	10.00
WVF3	11.67					
WVF5	10.67		CBL-PRB_CBL_DIGITAL (PRB_CBL_DIG_28.7711) Probe 2.75" Dual Receiver Bond		2.75	60.00
			Centralizer-Probe (CENT-PROBE-2) Probe Bowspring Centralizer	2.88	2.75	10.00
CCL	3.63					
			GR-PROBE_GRCCCL (PRB_GRCCCL_275_01)4.54 Probe 2.75" 4 Channel Pulse		2.75	30.00
GR	0.90					
Dataset: IONE 8-2-10.db: field/well/run1/pass3oh Total Length: 20.08 ft Total Weight: 111.50 lb O.D.: 2.75 in						







Field	WATTENBERG
County	WELD
State	COLORADO