



# CEMENT BOND LOG

Mesa Wireline

Company ENCANA OIL & GAS (USA) INC  
Well CRANDELL 24-26  
Field WATTENBERG  
County BROOMFIELD  
State COLORADO

Company ENCANA OIL & GAS (USA) INC  
Well CRANDELL 24-26  
Field WATTENBERG  
County BROOMFIELD State COLORADO

Location: API #: 05-014-20670-0000  
SHL: 1725' FSL & 1008' FWL  
BHL: 810' FSL & 2130' FWL  
SEC: 26 TWP: 1N RGE: 68W  
Permanent Datum GROUND LEVEL Elevation 5217'  
Log Measured From KELLY BUSHING = 13'  
Drilling Measured From KELLY BUSHING  
Other Services  
NONE  
Elevation  
K.B. 5230'  
D.F. 5229'  
G.L. 5217'

Date 10 NOVEMBER 2011

Run Number	ONE
Depth Driller	8788'
Depth Logger	8738'
Bottom Logged Interval	8738'
Top Log Interval	4200'
Open Hole Size	7.875"
Type Fluid	WATER
Density / Viscosity	~8.3#
Max. Recorded Temp.	258 DEG F
Estimated Cement Top	4395'
Time Well Ready	N/A
Time Logger on Bottom	N/A
Equipment Number	10901 PRD01
Location	AULT, CO
Recorded By	Z. EMICK
Witnessed By	T. MAJORS

Borehole Record				Tubing Record			
Run Number	Bit	From	To	Size	Weight	From	To
ONE	12.25"	0'	1100'				
TWO	7.875"	1100'	8800'				

Casing Record		Size	Wgt/Ft	Top	Bottom
Surface String	8.625"	24#	0'	1086'	
Prot. String					
Production String	4.5"	11.6#	0'	8788'	
Liner					

<<< Fold Here >>>

All interpretations are opinions based on inferences from electrical or other measurements and we cannot and do not guarantee the accuracy or correctness of any interpretation, and we shall not, except in the case of gross or willful negligence on our part, be liable or responsible for any loss, costs, damages, or expenses incurred or sustained by anyone resulting from any interpretation made by any of our officers, agents or employees. These interpretations are also subject to our general terms and conditions set out in our current Price Schedule.

## Comments

LOG CORRELATED TO PSI HIGH RESOLUTION INDUCTION LOG DATED 16 OCTOBER 2011  
SHORT JOINT 7708' - 7730'

WE APPRECIATE YOUR BUSINESS, MESA WIRELINE LLC, GRAND JUNCTION CO. (970) 257-0458




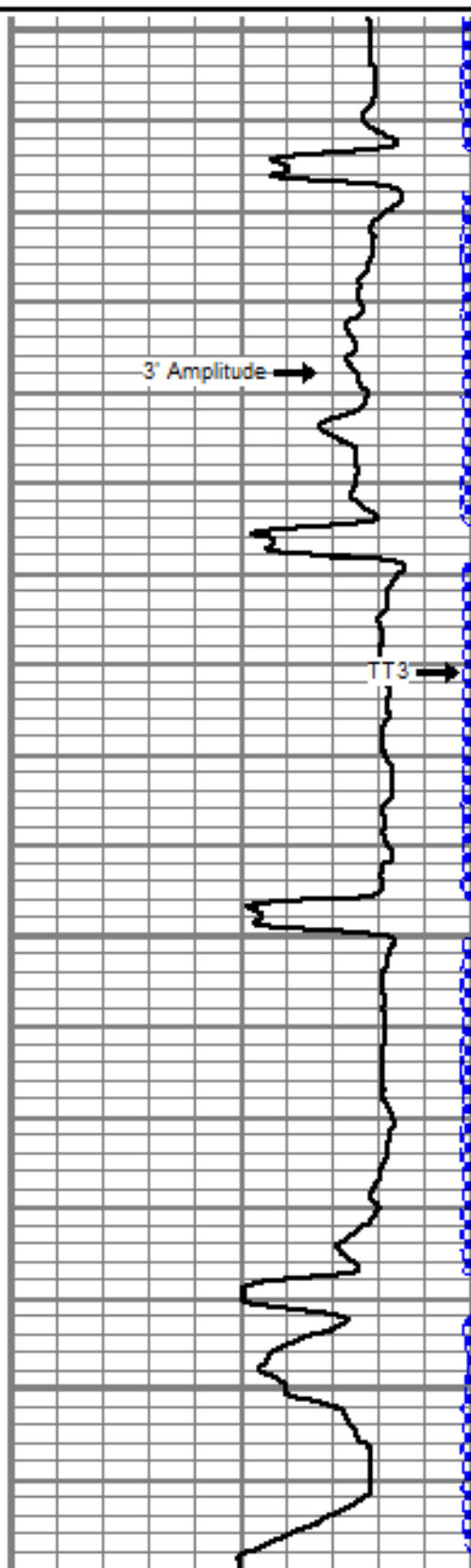
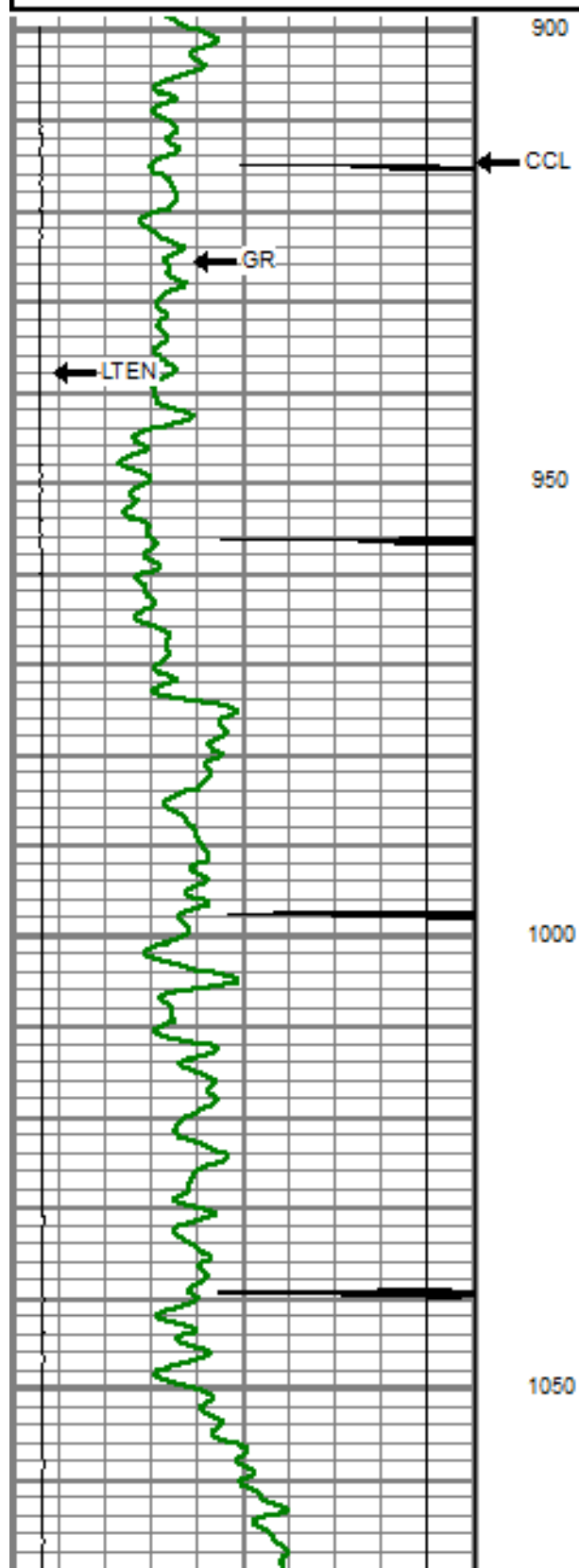
TOP PASS

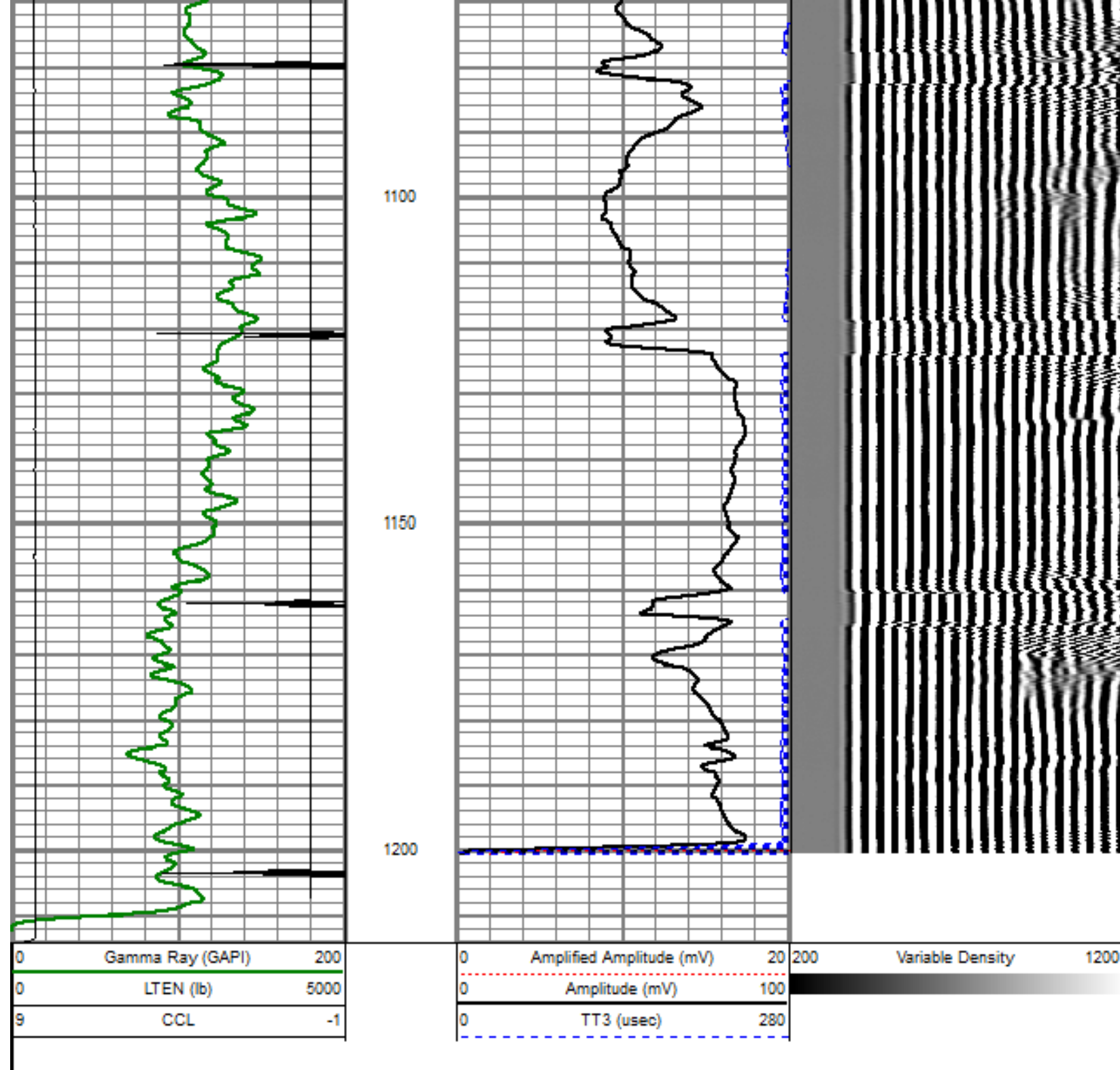
Database File: crandell 24-26.db  
Dataset Pathname: pass6.2  
Presentation Format: dobl\_prb  
Dataset Creation: Thu Nov 10 15:14:51 2011 by Calc SCH 110722  
Charted by: Depth in Feet scaled 1:240

0	Gamma Ray (GAPI)	200
0	LTEN (lb)	5000
9	CCL	-1

0	Amplified Amplitude (mV)	20
0	Amplitude (mV)	100
0	TT3 (usec)	280

200 Variable Density 1200

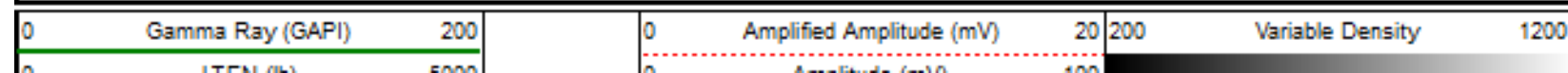




REPEAT PASS

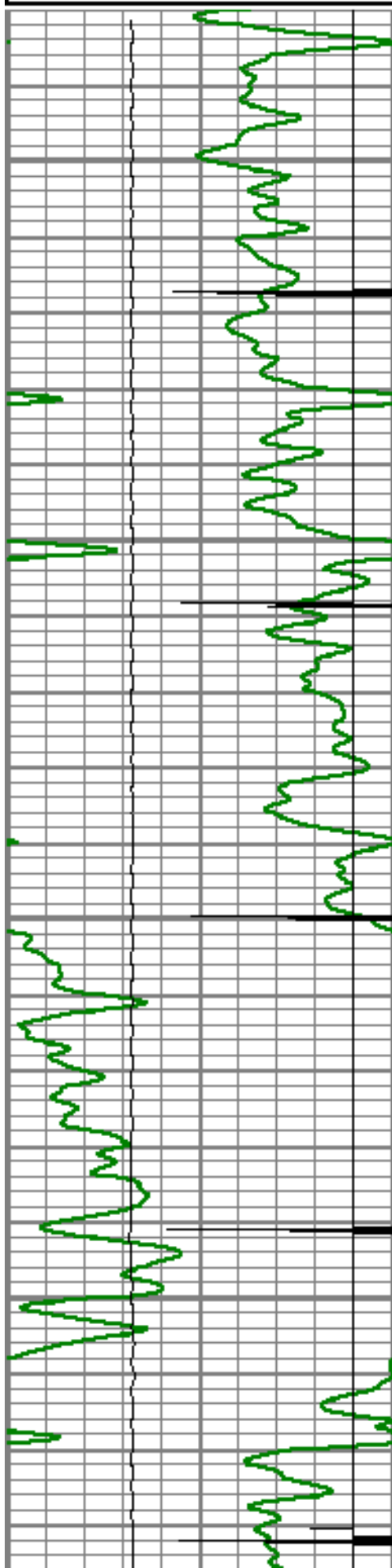
5" = 100'

Database File: crandell 24-26.db  
 Dataset Pathname: pass4  
 Presentation Format: dobl\_prb  
 Dataset Creation: Thu Nov 10 13:37:38 2011 by Log SCH 110722  
 Charted by: Depth in Feet scaled 1:240



	LEN (lb)	5000
9	CCL	-1

0	Amplitude (mV)	100
0	TT3 (usec)	280


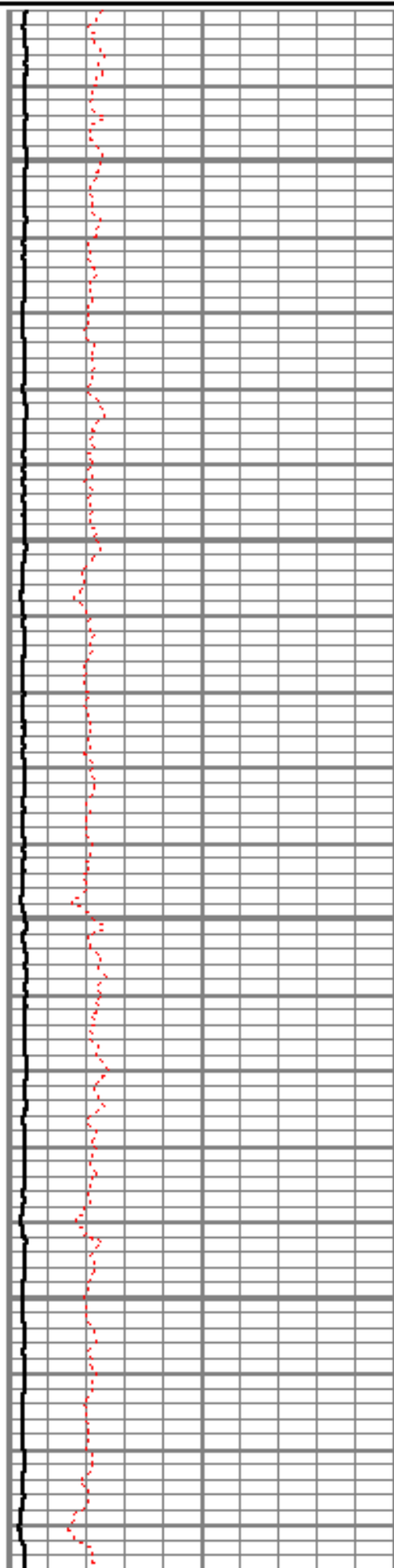


8450

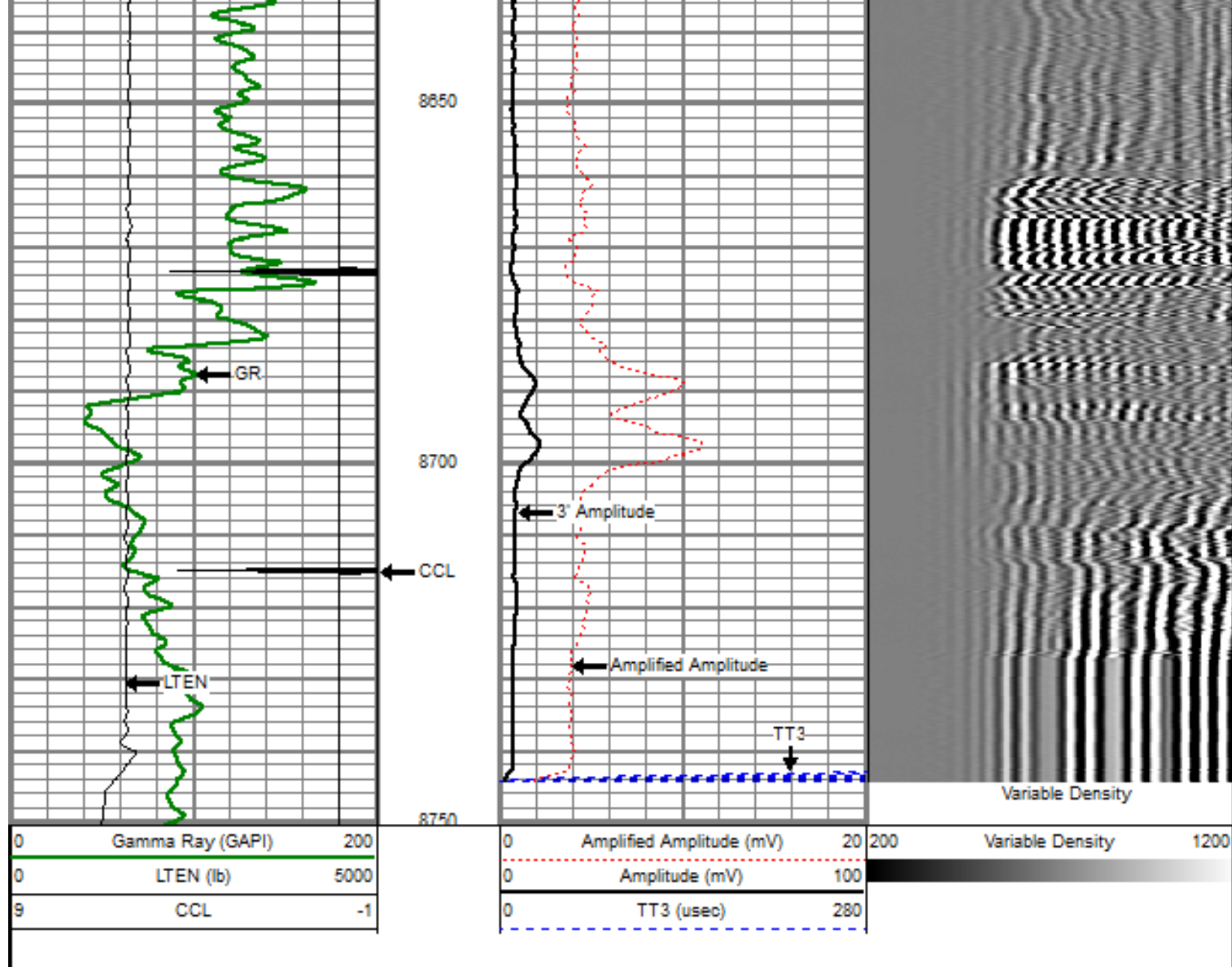
8500

8550

8600



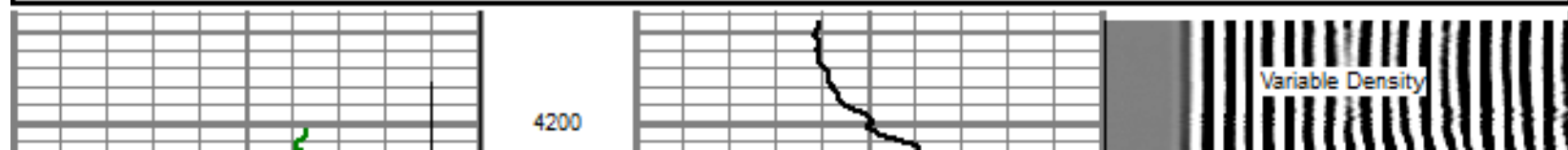
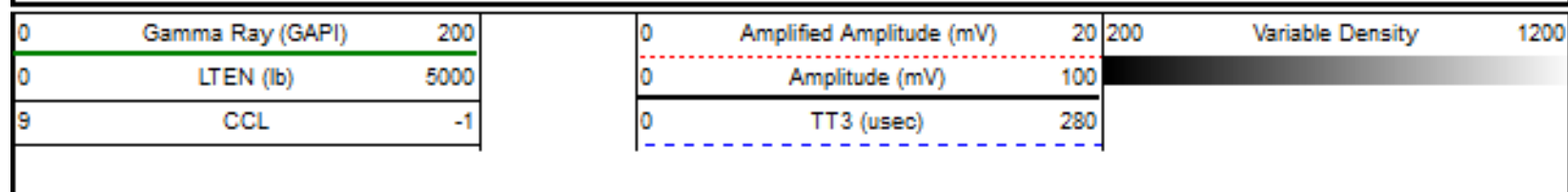


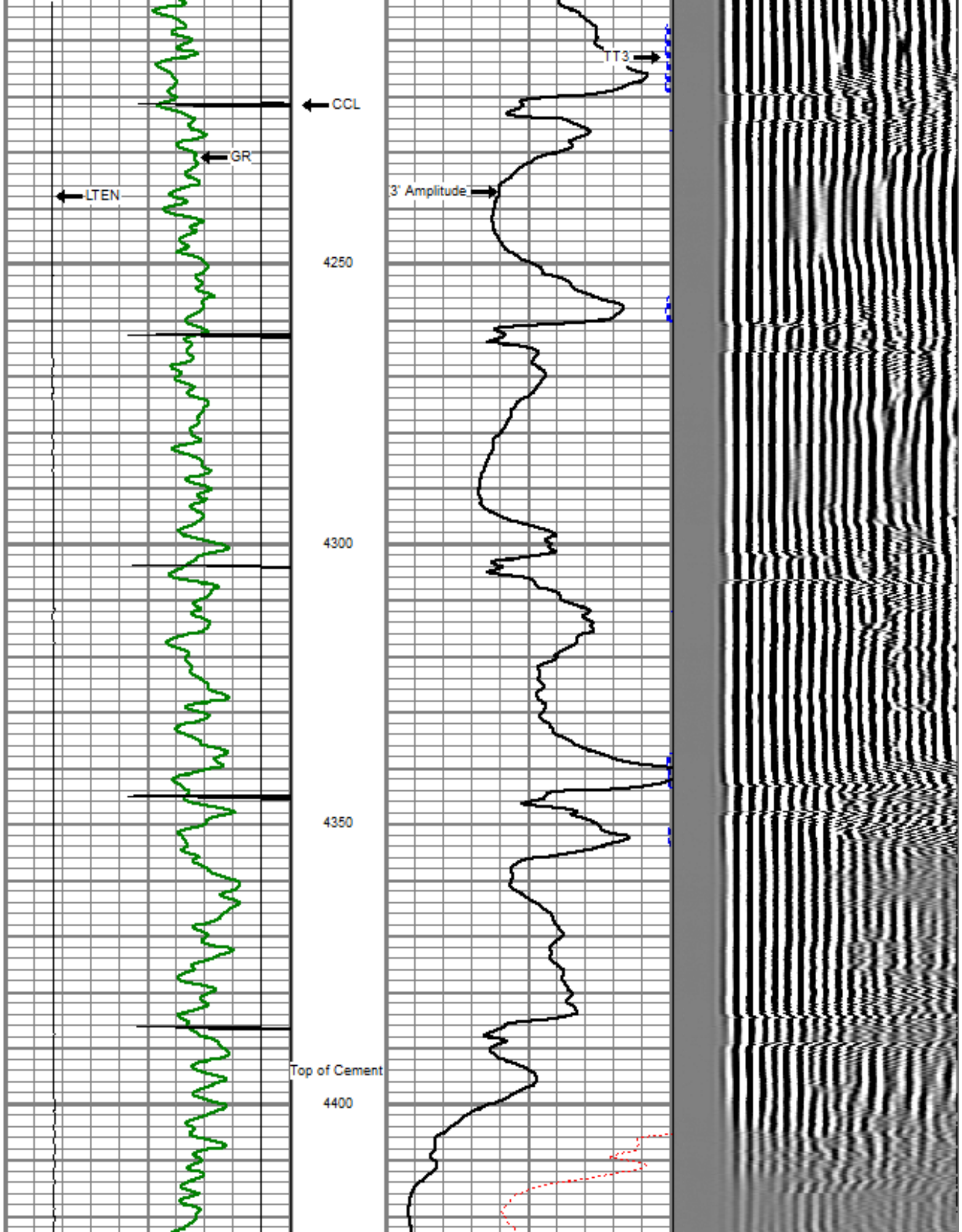


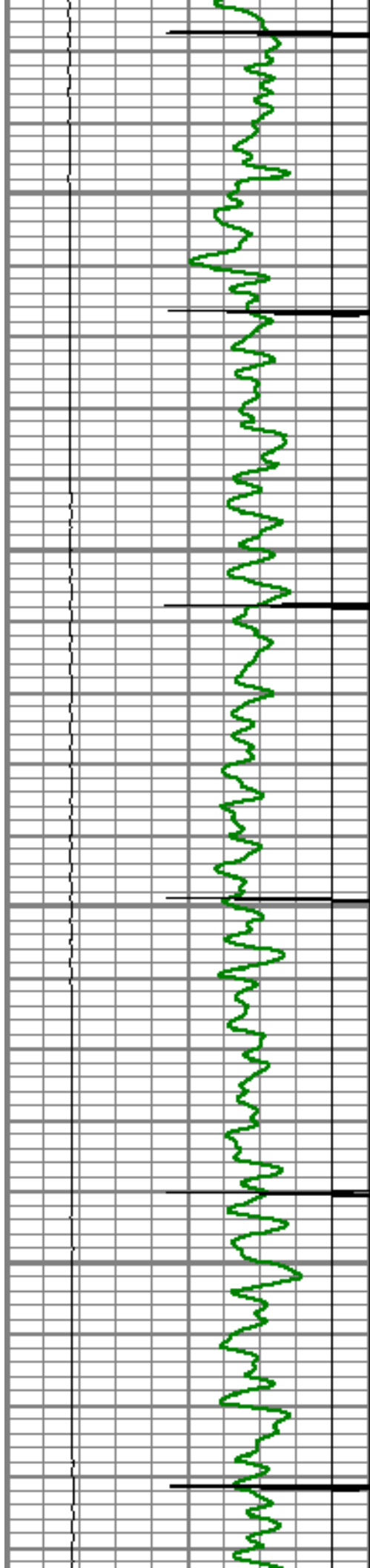
## MAIN PASS

5" = 100'

Database File: crandell 24-26.db  
 Dataset Pathname: pass5OH  
 Presentation Format: dobl\_prb  
 Dataset Creation: Thu Nov 10 14:55:43 2011  
 Charted by: Depth in Feet scaled 1:240






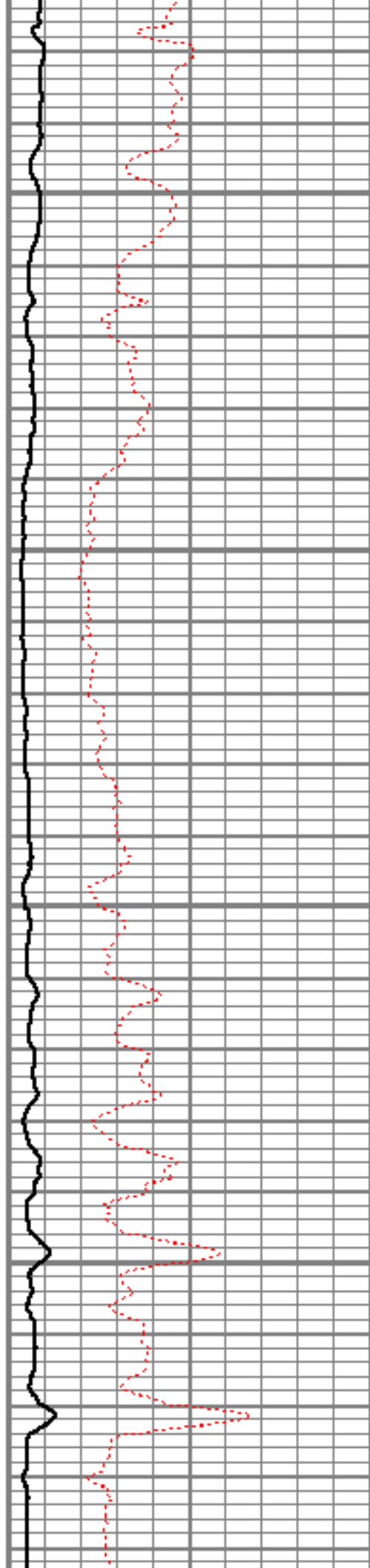


4450

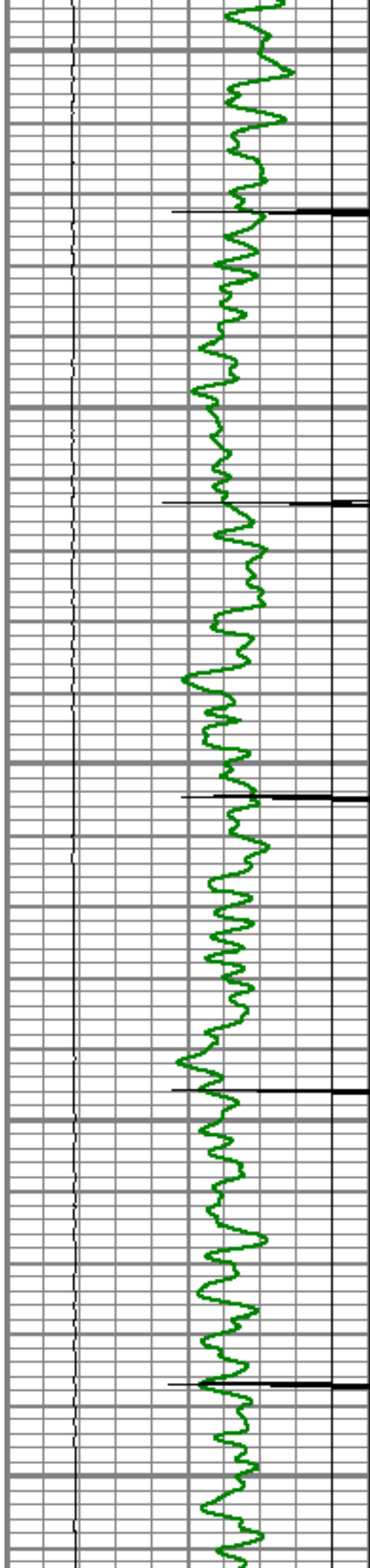
4500

4550

4600








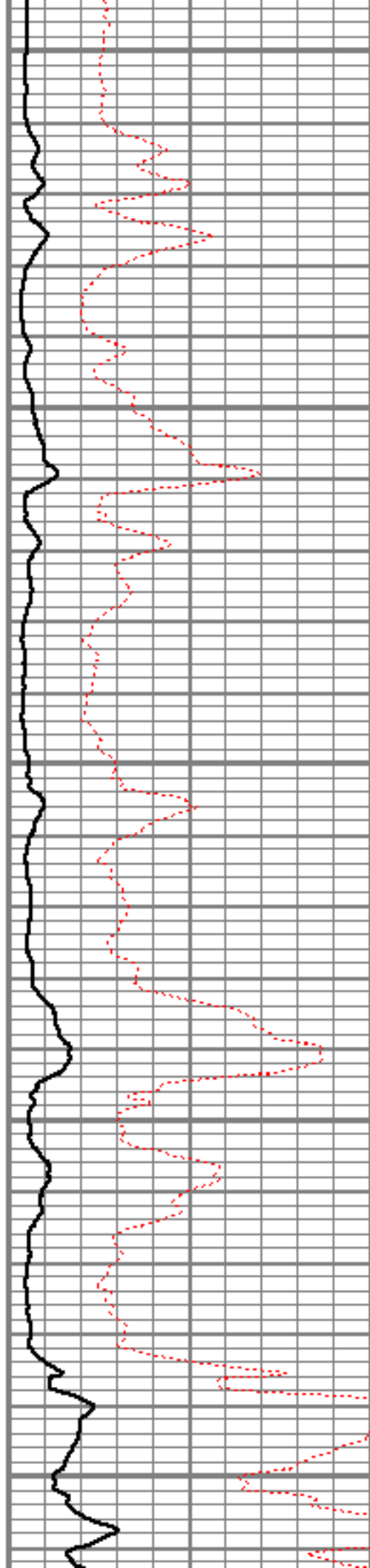
4650

4700

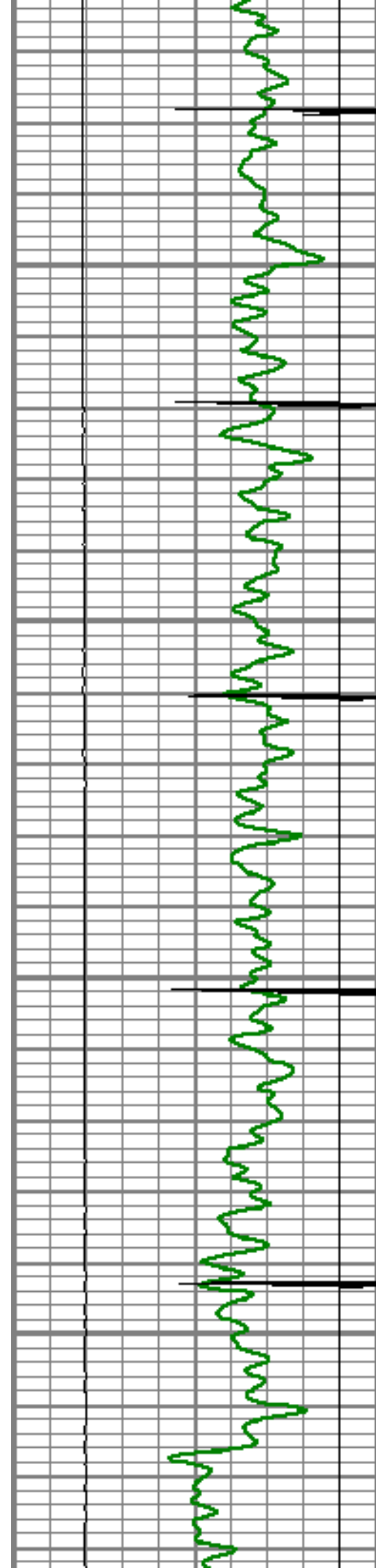
4750

4800

4850





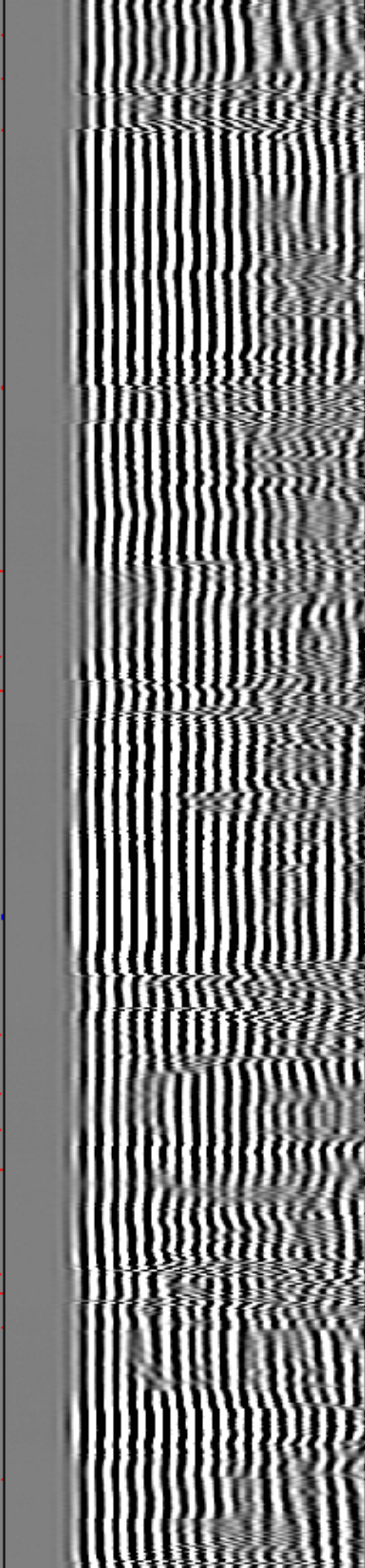
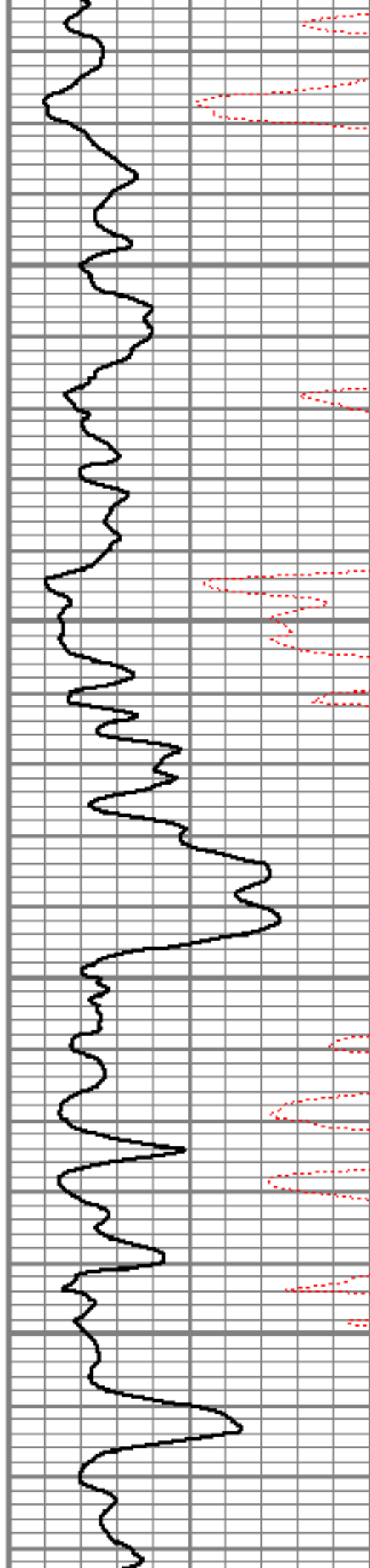


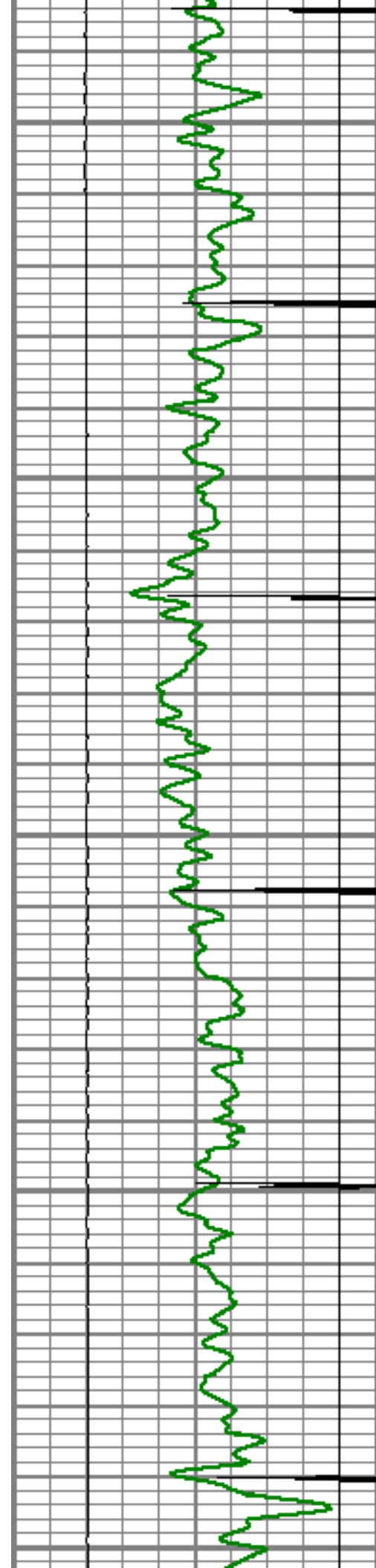
4900

4950

5000

5050






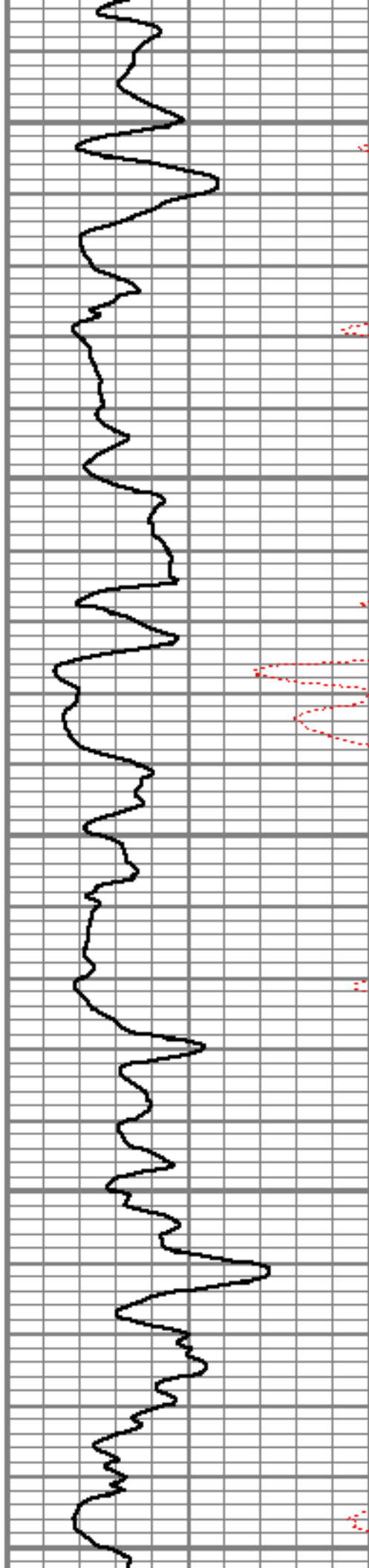
5100

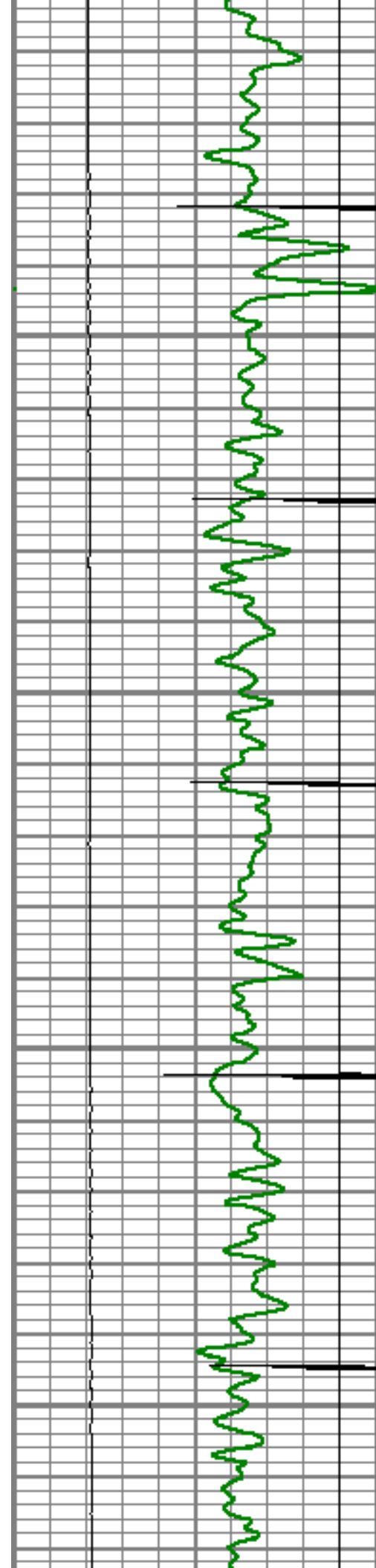
5150

5200

5250

5300




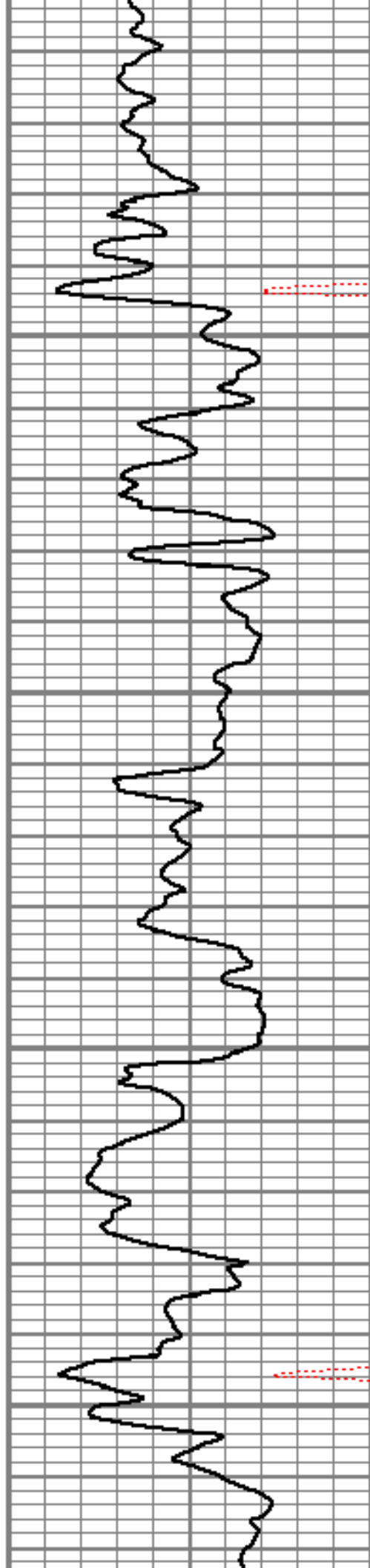


5350

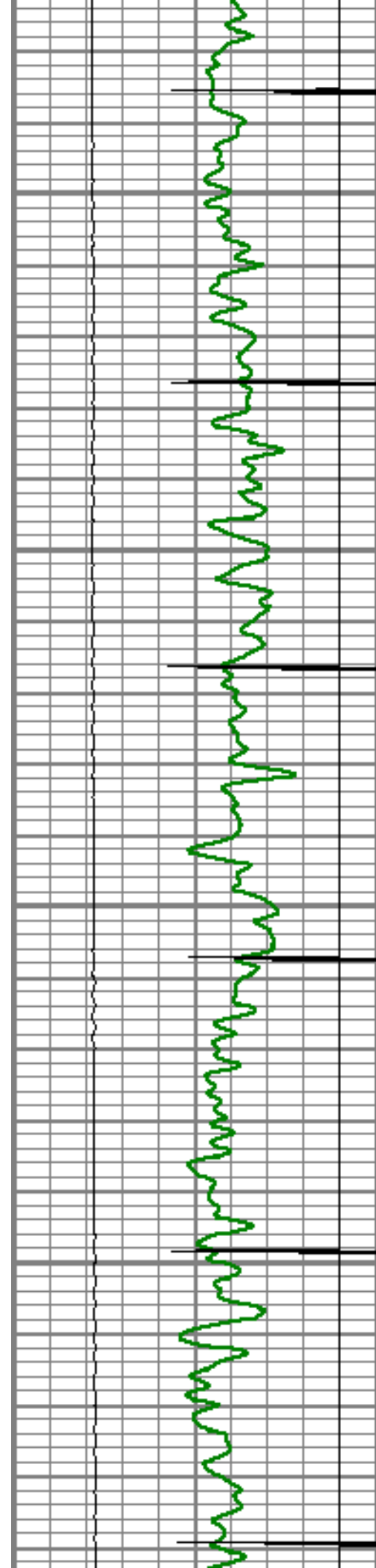
5400

5450

5500






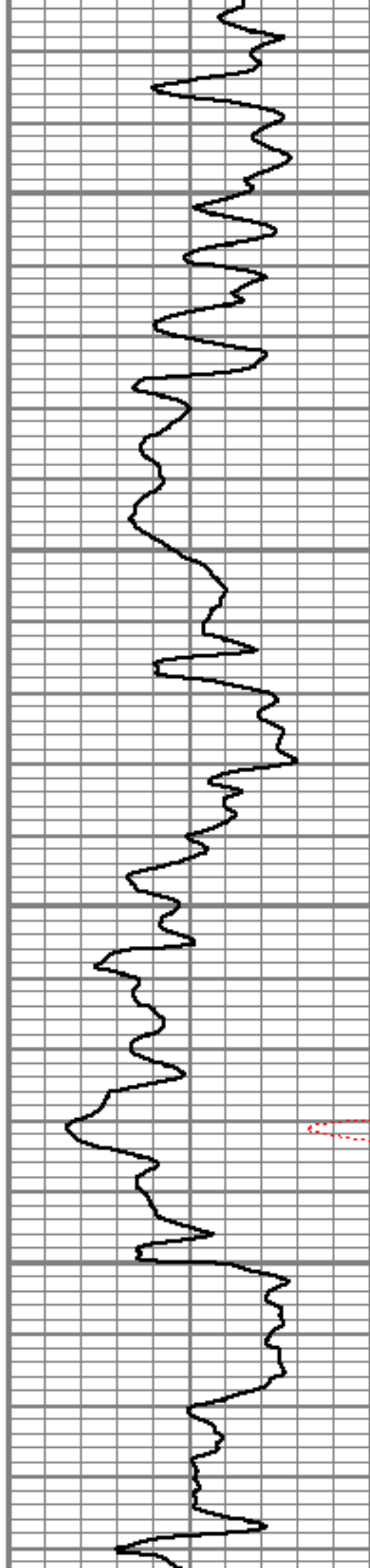


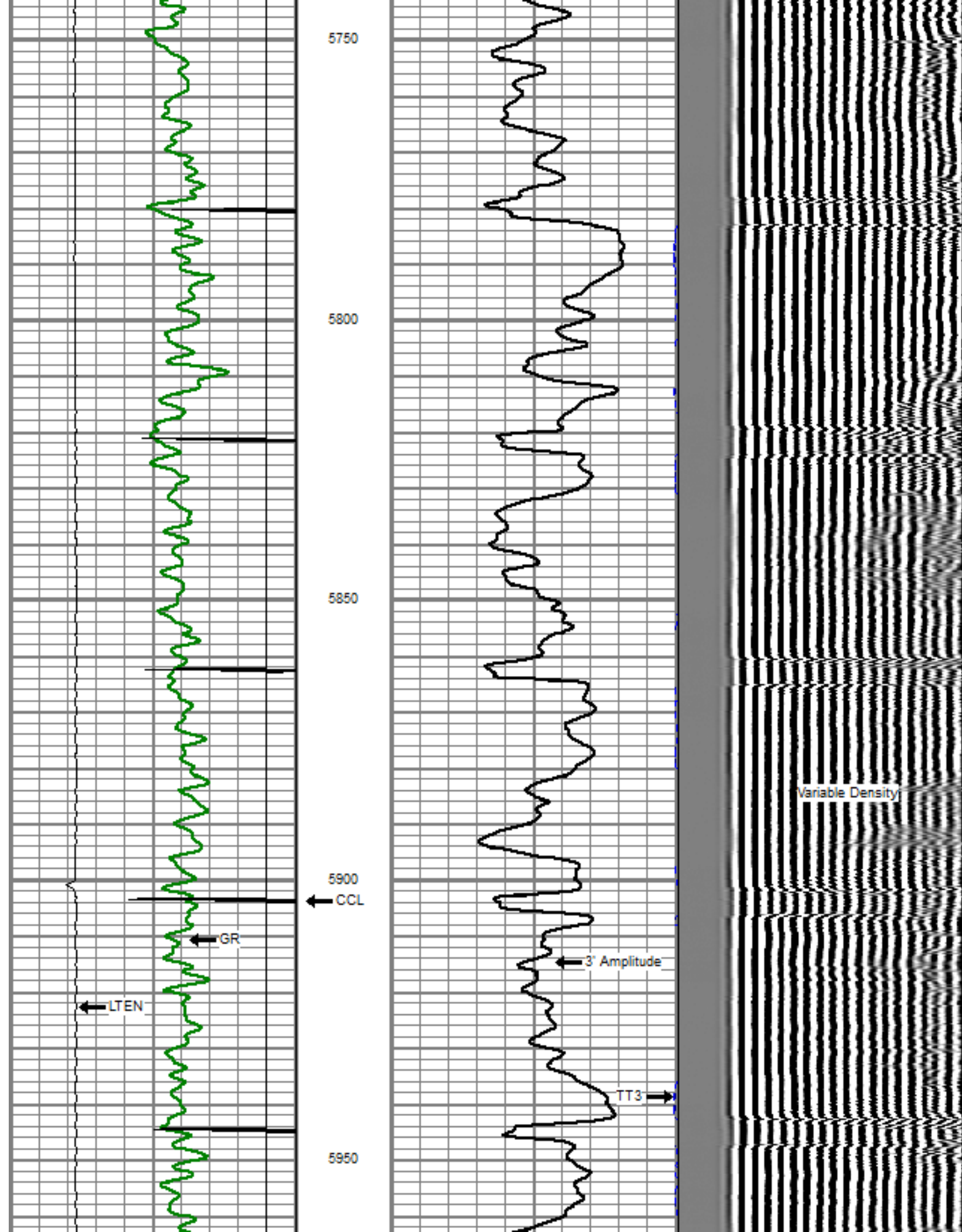
5550

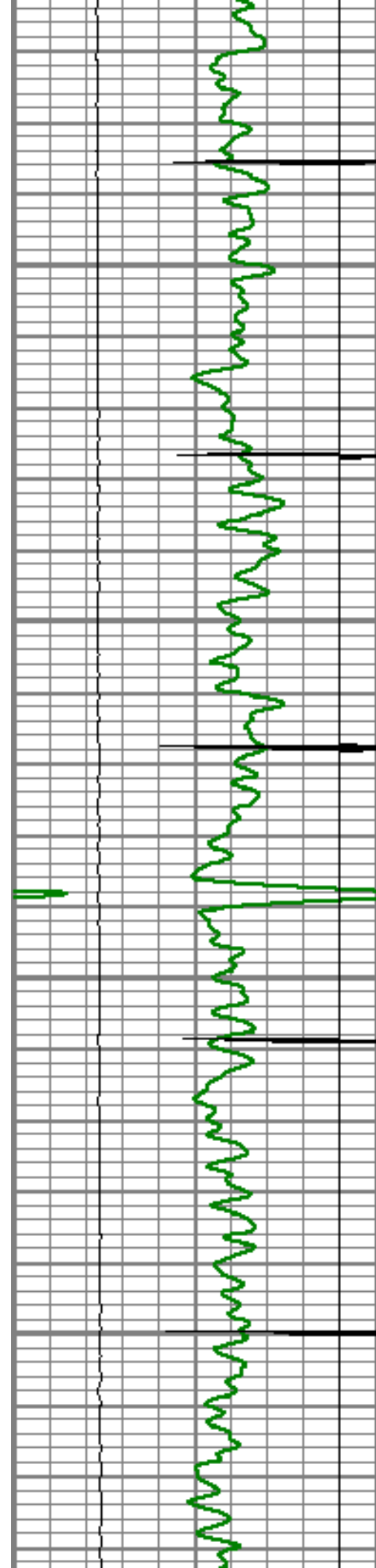
5600

5650

5700






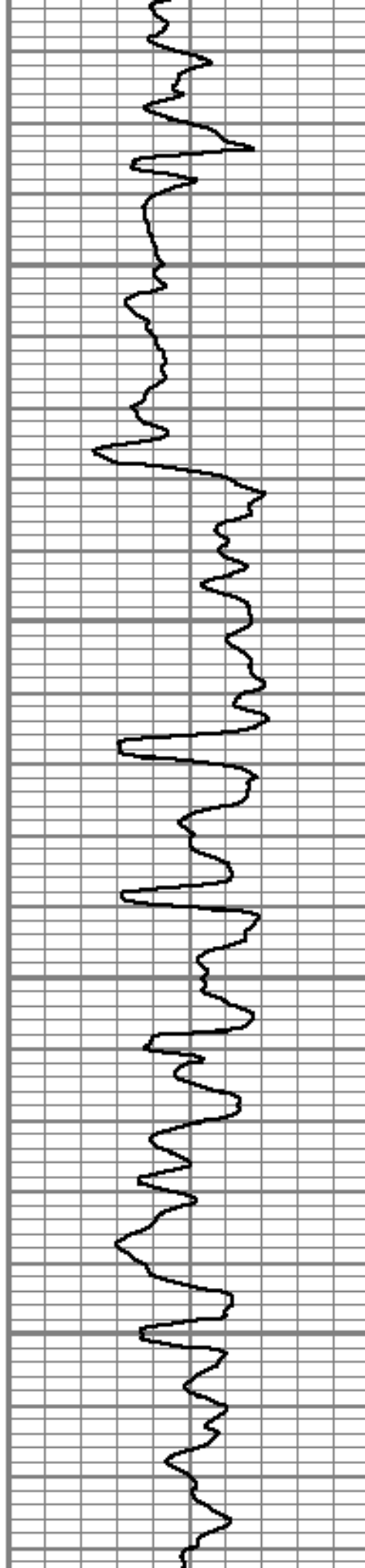


6000

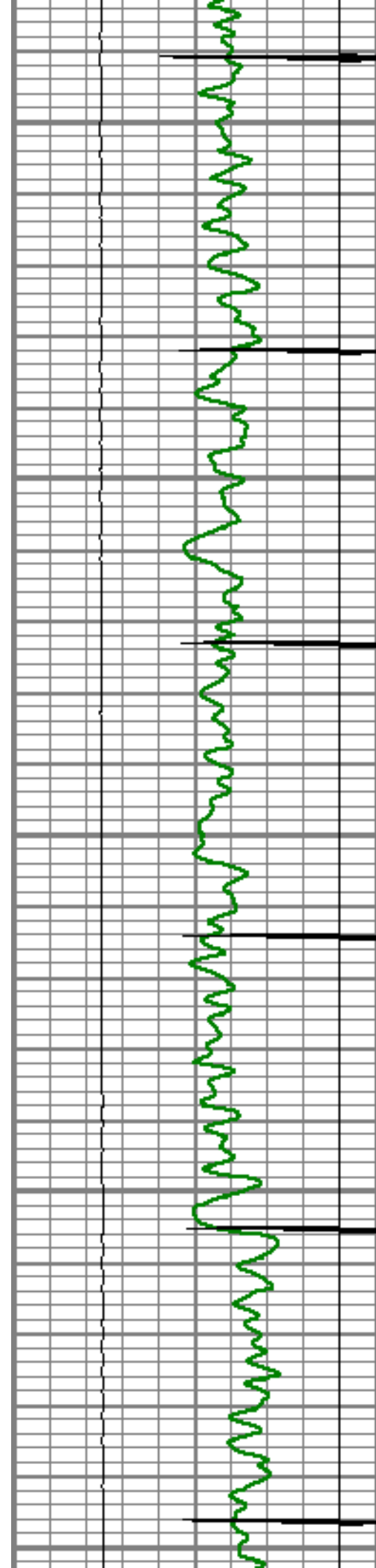
6050

6100

6150








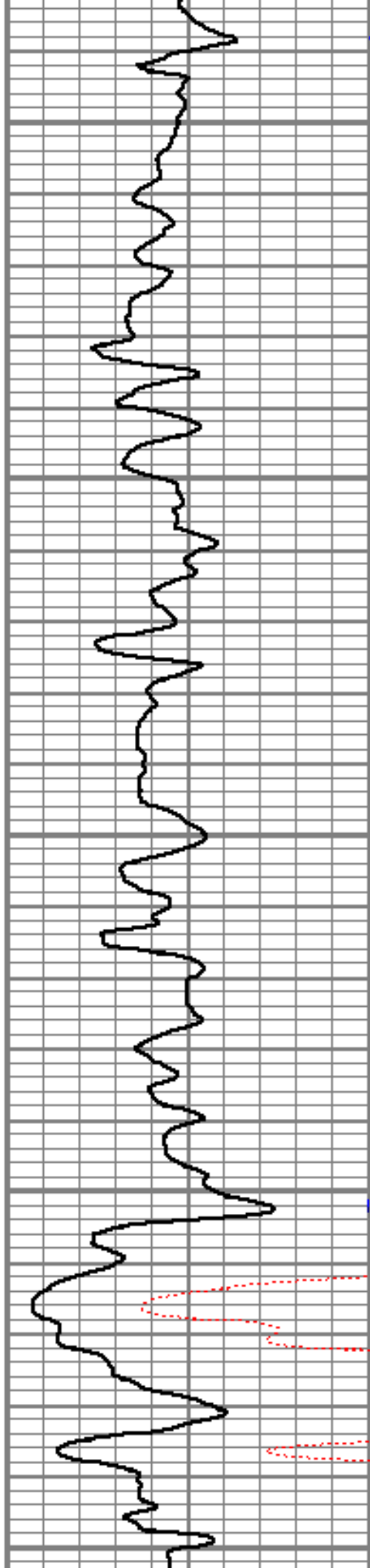
6200

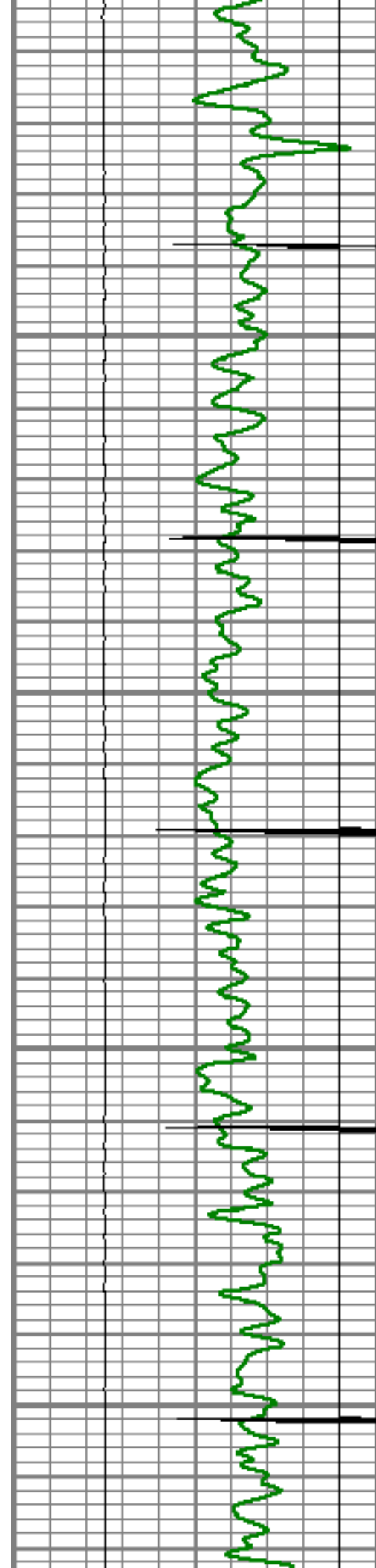
6250

6300

6350

6400




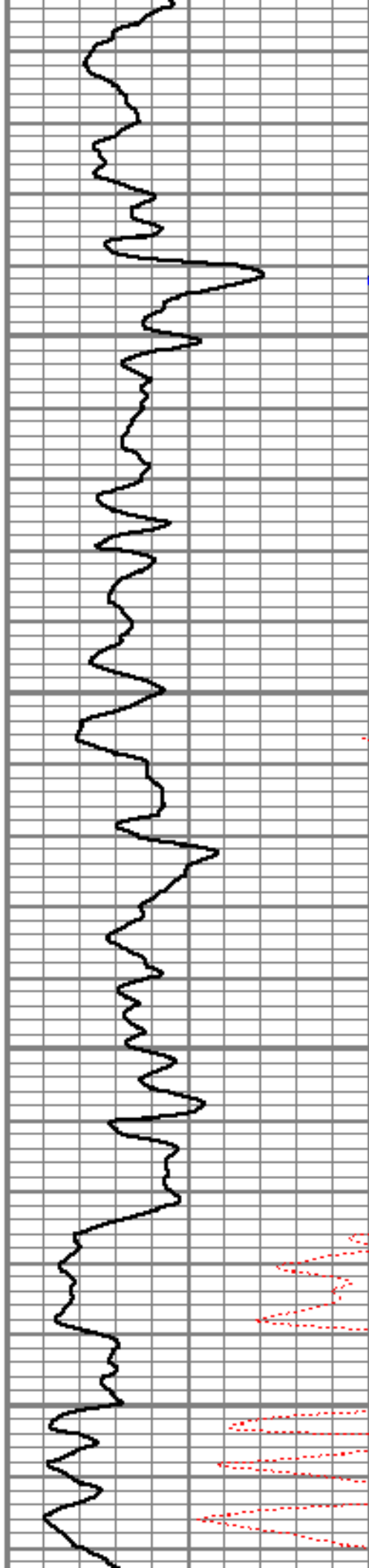


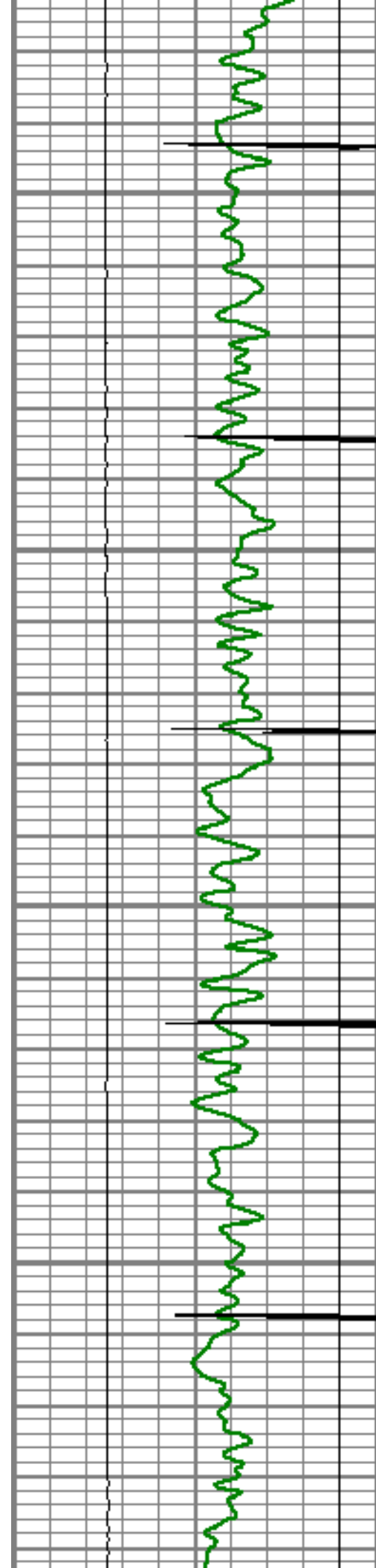
6450

6500

6550

6600




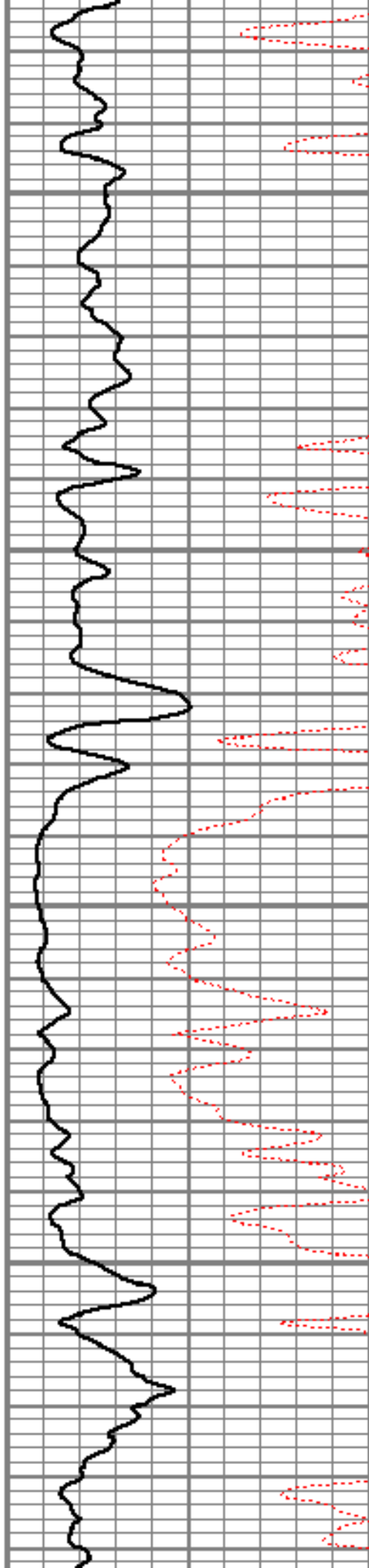


6650

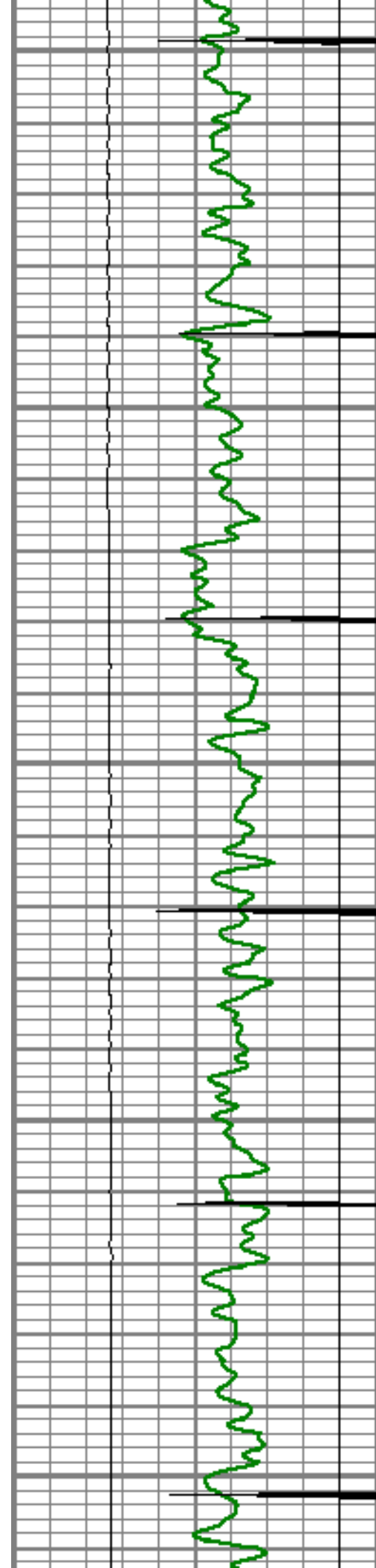
6700

6750

6800








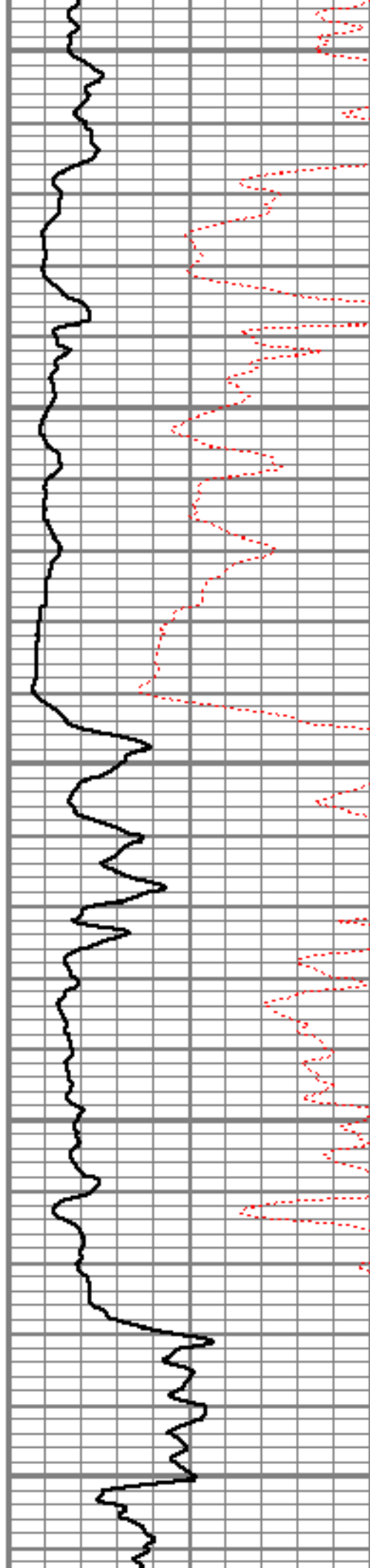
6850

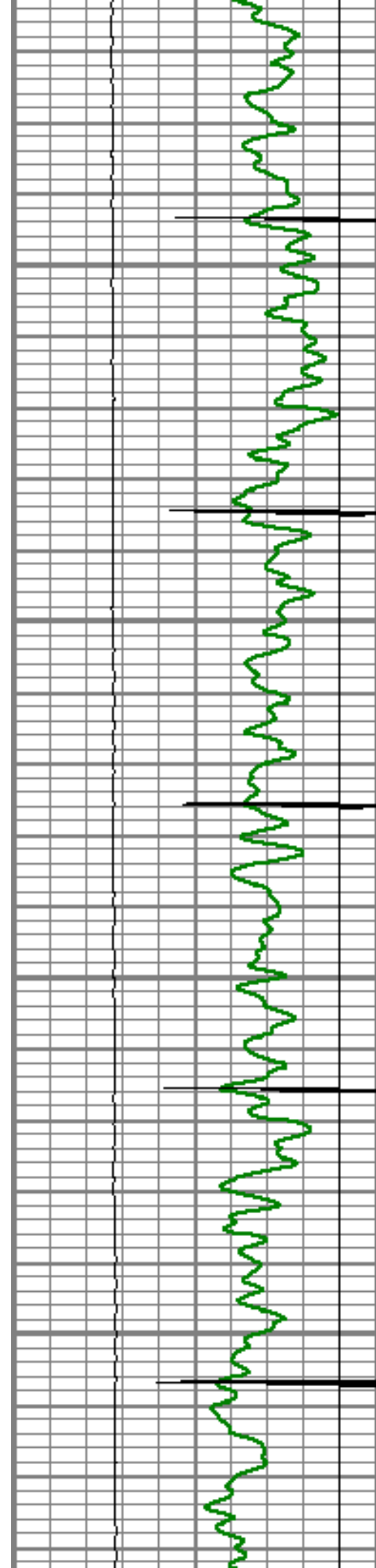
6900

6950

7000

7050




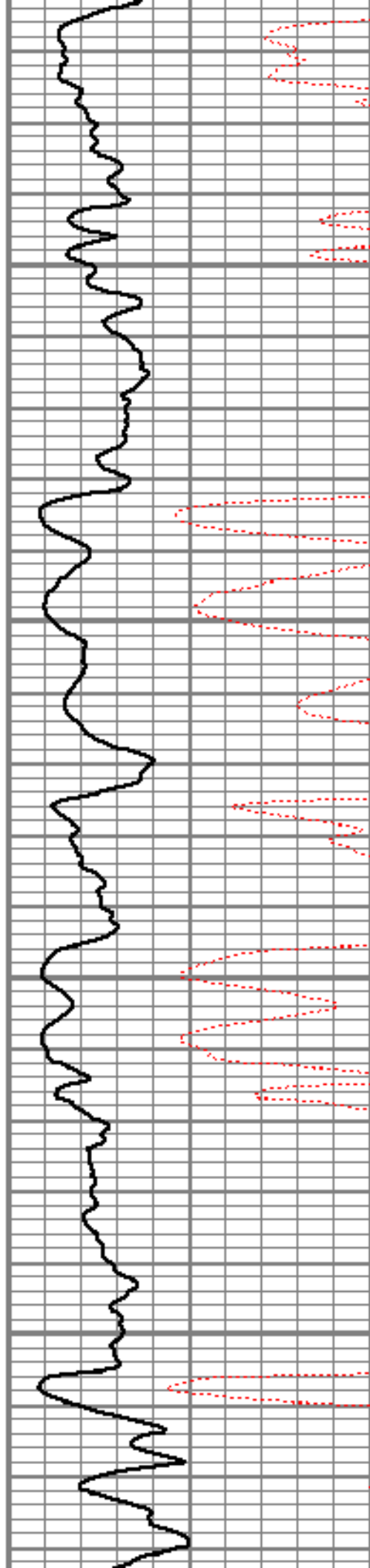


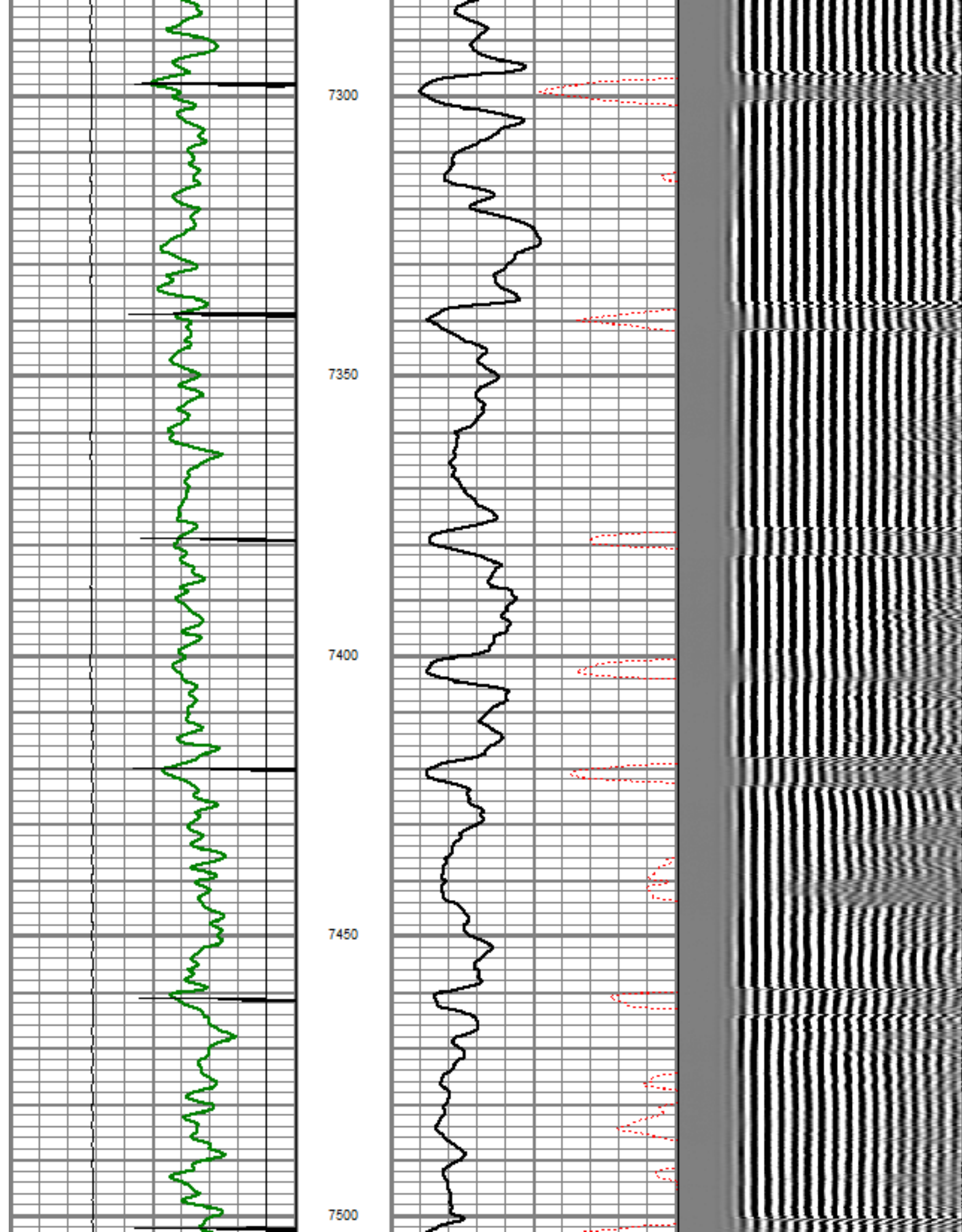
7100

7150

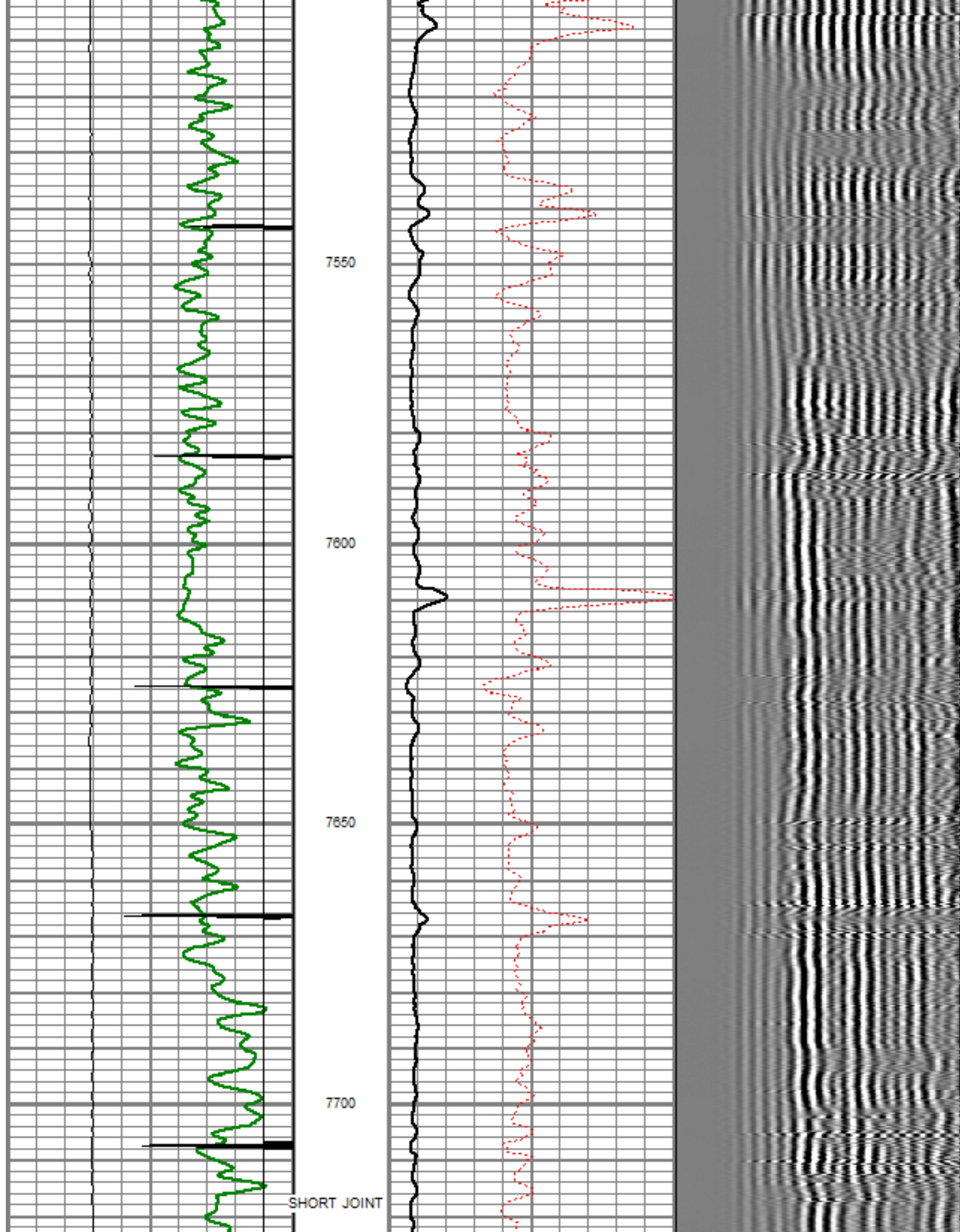
7200

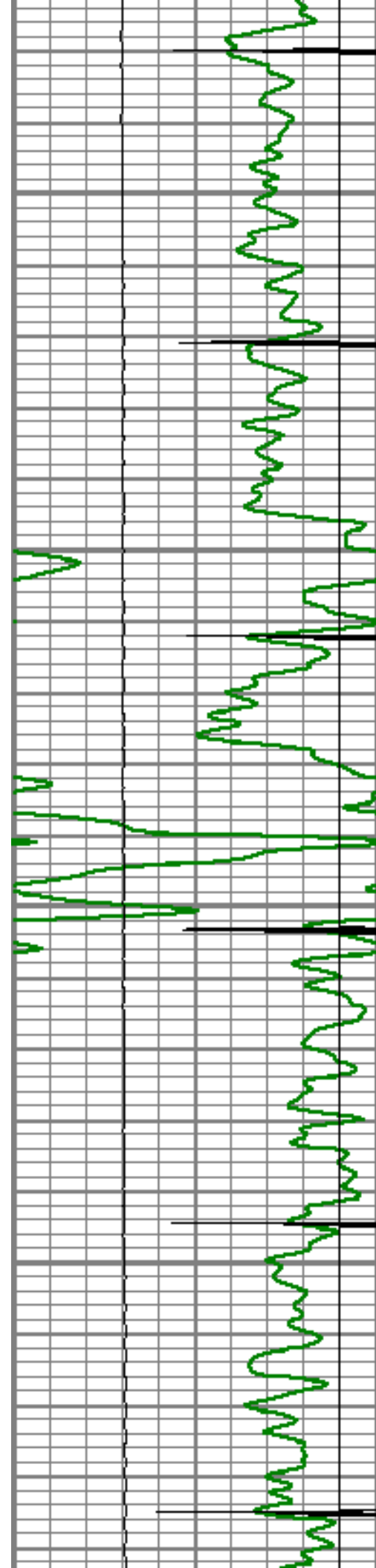
7250










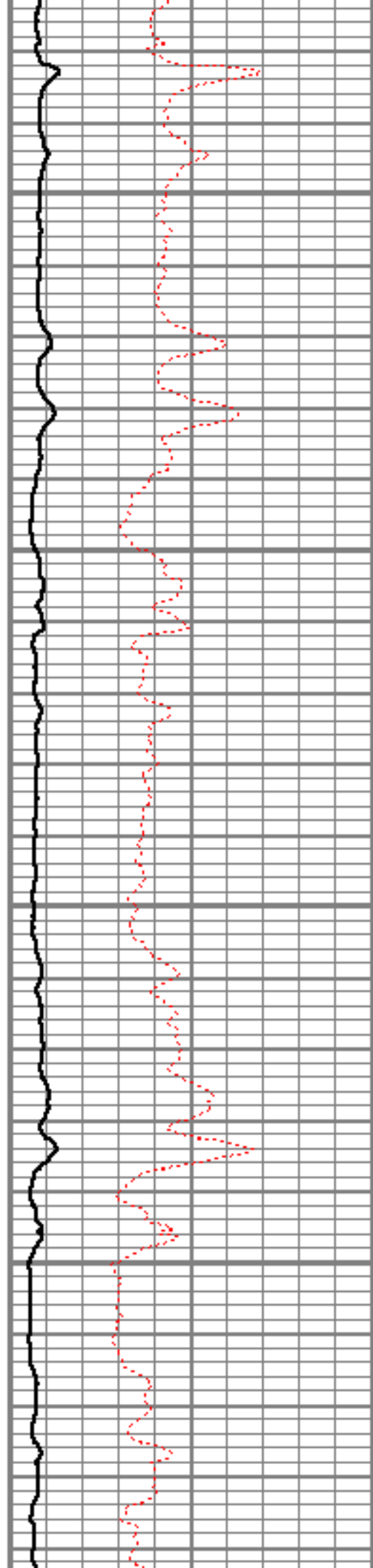


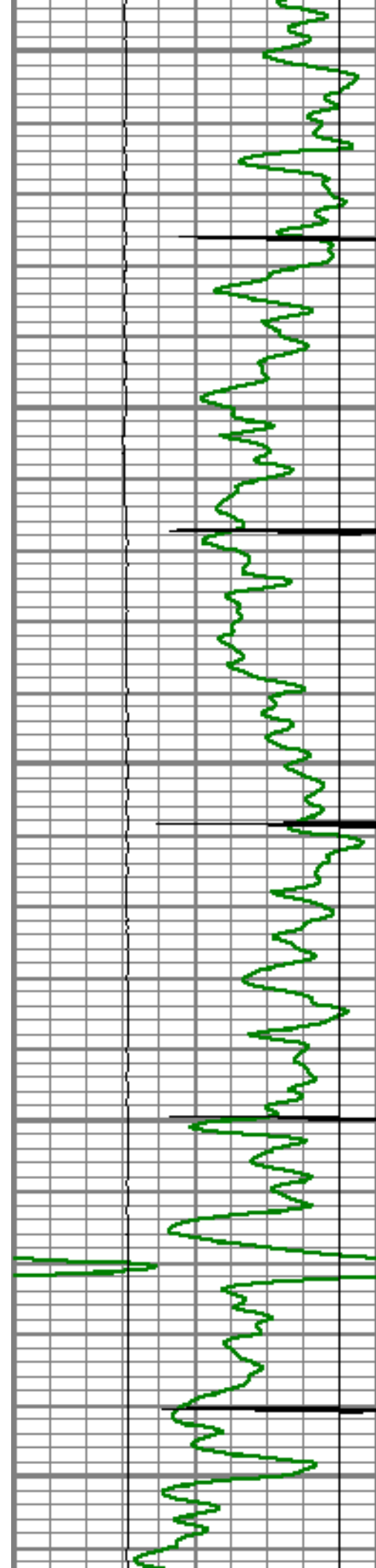
7750

7800

7850

7900






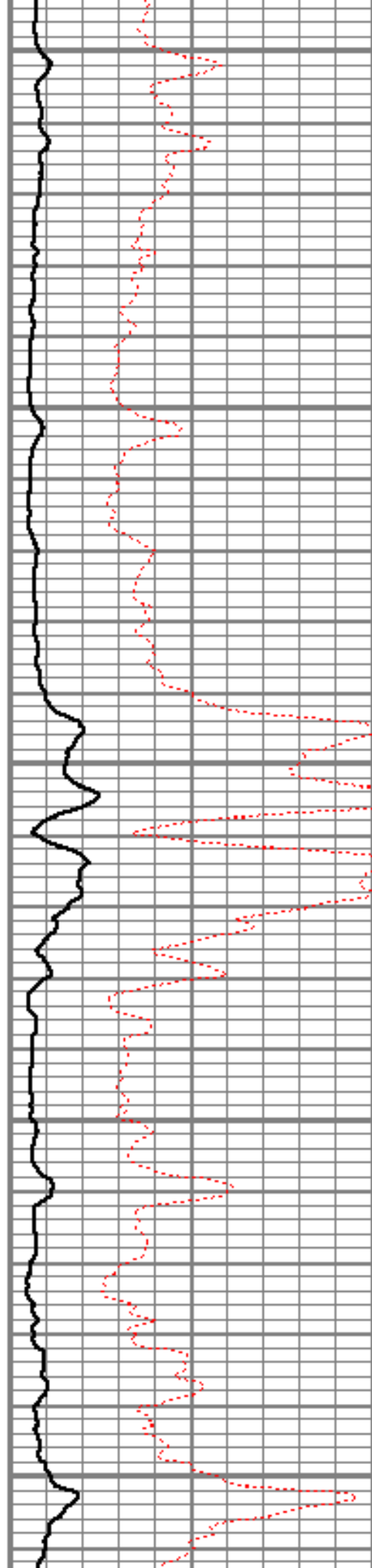
7950

8000

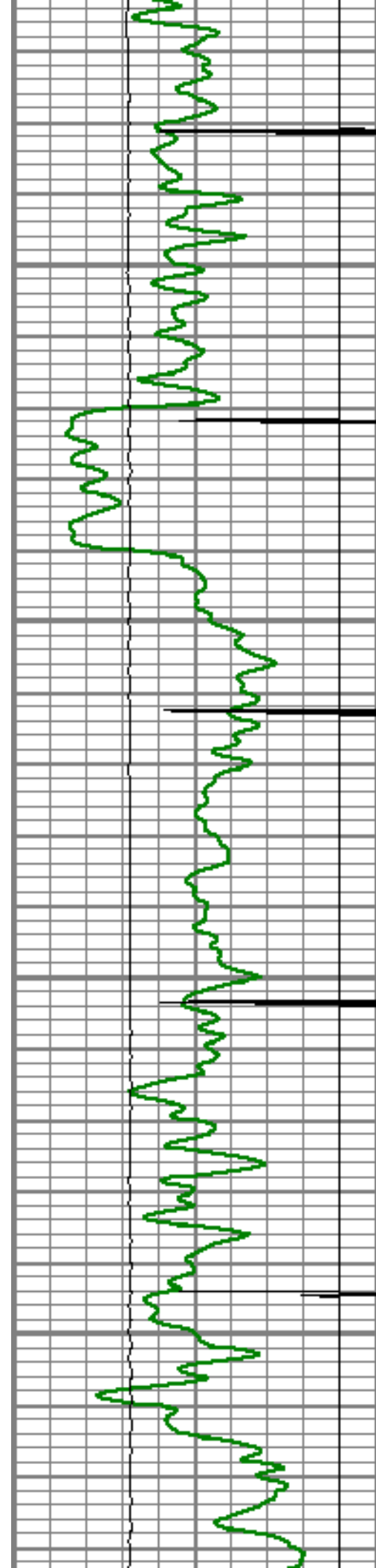
8050

8100

8150






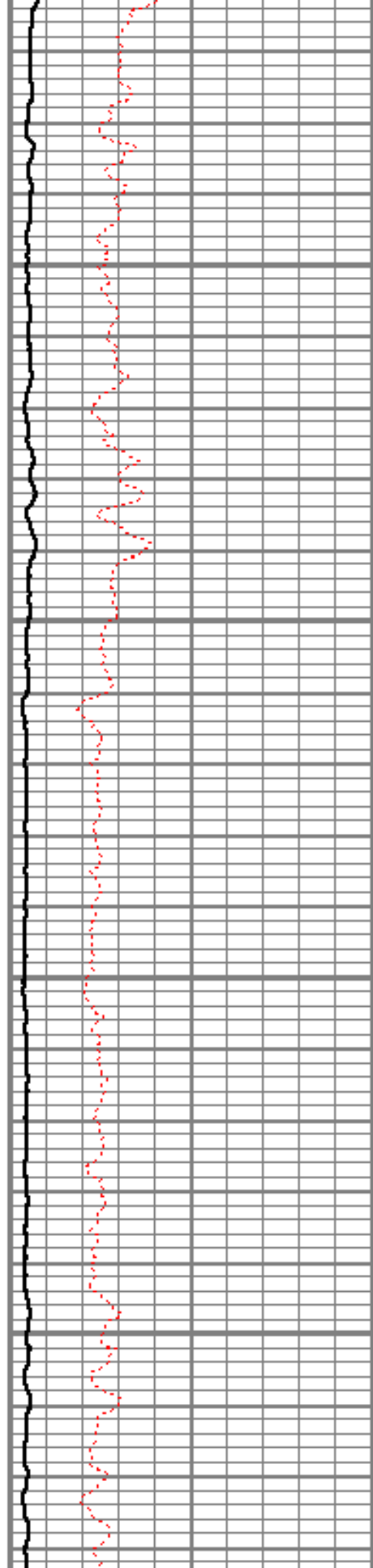


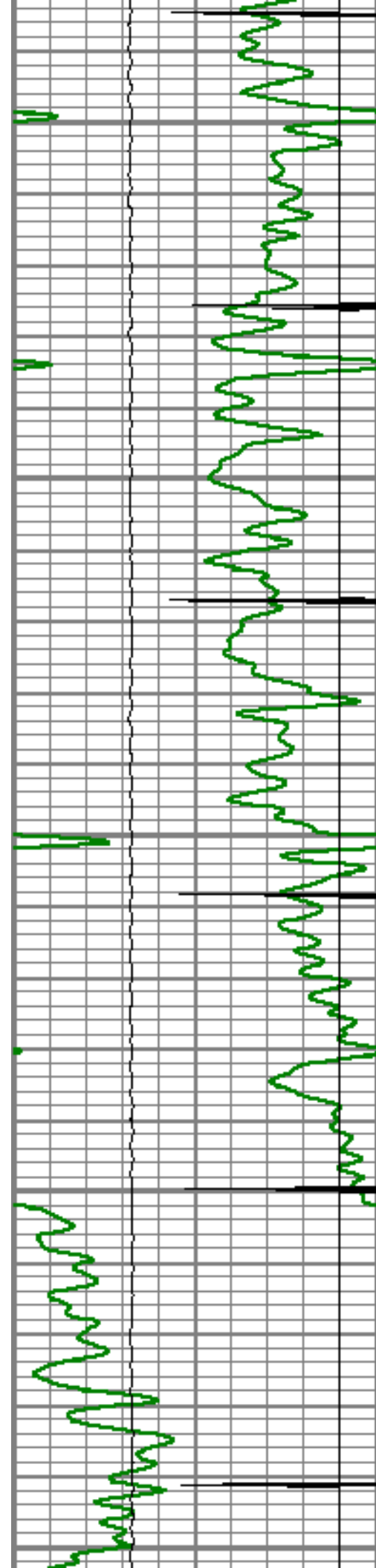
8200

8250

8300

8350






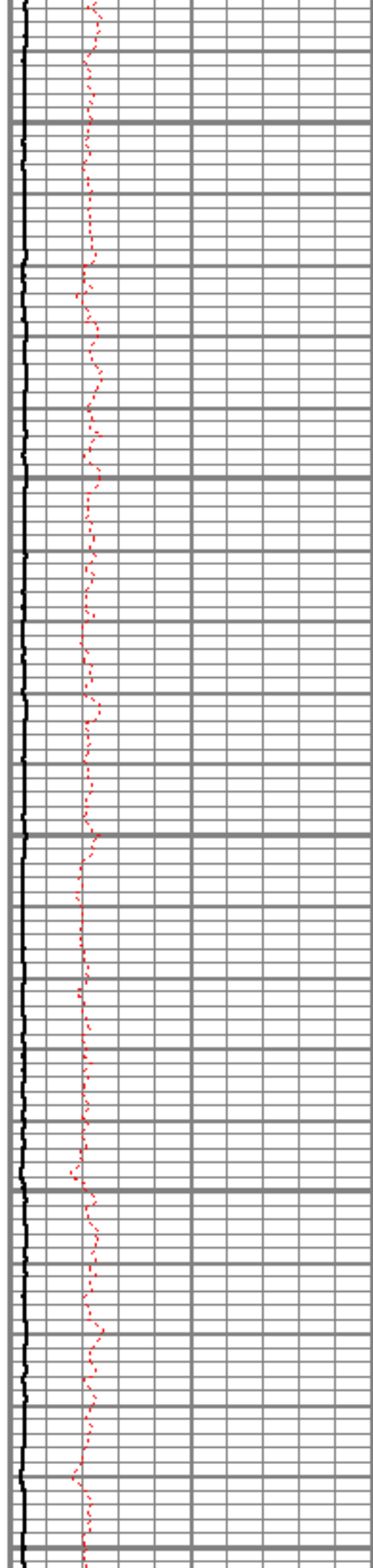
8400

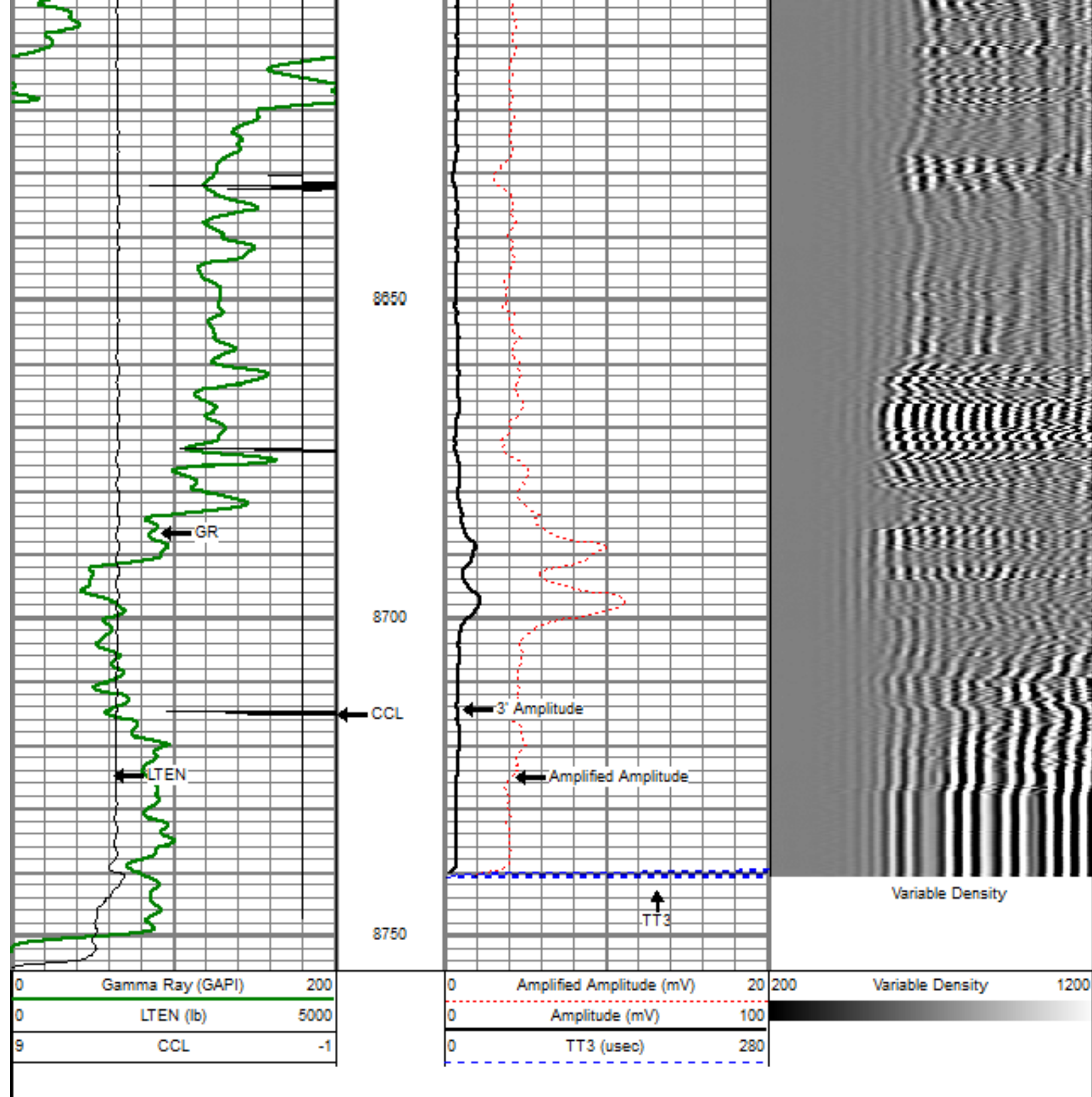
8450

8500

8550


8600





Sensor	Offset (ft)	Schematic	Description	Len (ft)	OD (in)	Wt (lb)
			titan Titan Cable Head Go Pin.	1.02	1.44	1.50
			Centralizer-Probe (CENT-PROBE-1) Probe Bowspring Centralizer	2.88	2.75	10.00



WVF3	14.54		CBL-PRB_CBL_DIGITAL (PRB_CBL_DIG_28.77 1) Probe 2.75" Dual Receiver Bond	2.75	60.00
WVF5	13.54				
			Centralizer-Probe (CENT-PROBE-2) Probe Bowspring Centralizer	2.88	10.00
CCL	6.50		GR-PROBE_GRCL (PRB_GRCL_275_01 4.54) Probe 2.75" 4 Channel Pulse	2.75	30.00
GR	3.77				
			TEMP-Comprobe (TEMP_CMPRB_1375_01 2.88) Positive pulse Temp tool	1.38	15.00
TEMP	0.17				
Dataset: crandell 24-26.db: field/well/run1/pass5OH Total Length: 22.98 ft Total Weight: 126.50 lb O.D.: 2.75 in					



Company ENCANA OIL & GAS (USA) INC  
 Well CRANDELL 24-26  
 Field WATTENBERG  
 County BROOMFIELD  
 State COLORADO