

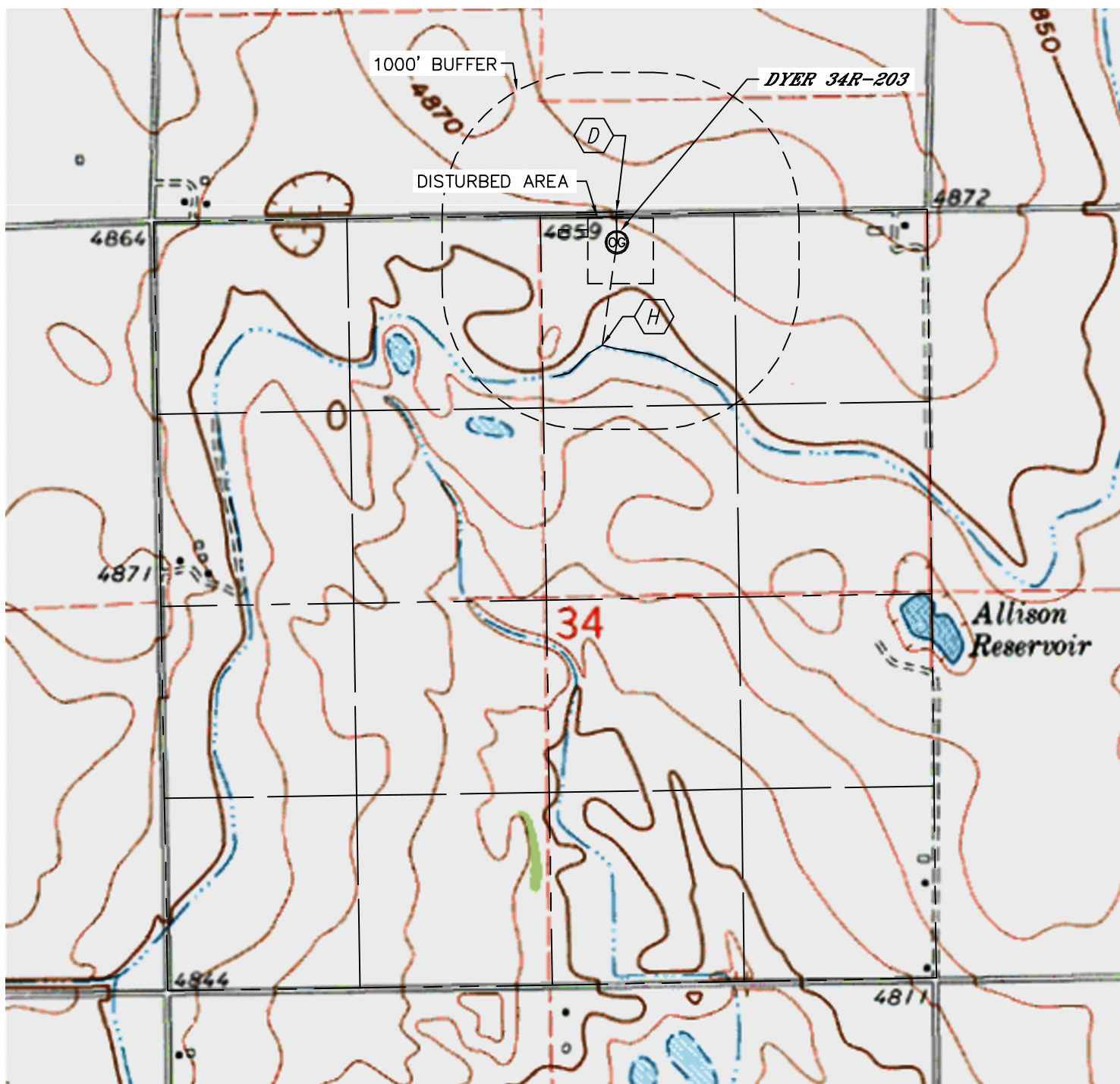




Lat40°, Inc. 1635 Foxtrail Drive, Suite 325 Loveland, CO 970-776-3321

HYDROLOGY MAP

DYER 34R-203

SECTION: 34
TOWNSHIP: 7N
RANGE: 64W



-  BARROW DITCH 175' & 208' N
 CANAL 715' SW

