J-W WIRELINE COMPANY

GAMMA RAY CCL
CEMENT BOND VDL

Company	APOLLO OPERATING, LLC		
Well	MARGIL FARMS 25-2D		
Field	WATTENBERG		
County	WELD	State	COLO

Location:
API # : 05-123-33833
SHL: 1550' FNL & 717' FWL SW NW
BHL: 1403' FNL & 1341' FWL SE NW
SEC 2 TWP 3N RGE 68W

Other Services

Permanent Datum	GL	Elevation	5015
Log Measured From	KB		
Drilling Measured From	KB		

Elevation
K.B. 5027
D.F. 5026
G.L. 5015

Company	APOLLO OPERATING, LLC
Well	MARGIL FARMS 25-2D
Field	WATTENBERG
County	WELD
State	COLO

Date	OCT-11-2011		
Run Number	ONE		
Depth Driller	7611		
Depth Logger	7536		
Bottom Logged Interval	7535		
Top Log Interval			
Open Hole Size			
Type Fluid	WATER		
Density / Viscosity			
Max. Recorded Temp.	228		
Estimated Cement Top			
Time Well Ready			
Time Logger on Bottom			
Equipment Number	2833		
Location	STERLING		
Recorded By	KYLE GIRDLER		
Witnessed By	DON LIBHART		

Borehole Record			Tubing Record			
Run Number	Bit	From	To	Size	Weight	From	To

Casing Record	Size	Wgt/Ft	Top	Bottom
Surface String				
Prot. String				
Production String	4.5			
Liner				

<<< Fold Here >>>

All interpretations are opinions based on inferences from electrical or other measurements and we cannot and do not guarantee the accuracy or correctness of any interpretation, and we shall not, except in the case of gross or willful negligence on our part, be liable or responsible for any loss, costs, damages, or expenses incurred or sustained by anyone resulting from any interpretation made by any of our officers, agents or employees. These interpretations are also subject to our general terms and conditions set out in our current Price Schedule.

Comments

THANK YOU FOR USING J-W WIRELINE

MIDDLE WELL

Database File:	margil farms 25-2d log.db
Dataset Pathname:	pass7
Presentation Format:	scbl_dr
Dataset Creation:	Tue Oct 11 10:31:46 2011 by Log Std Casedhole 07122
Charted by:	Depth in Feet scaled 1:240

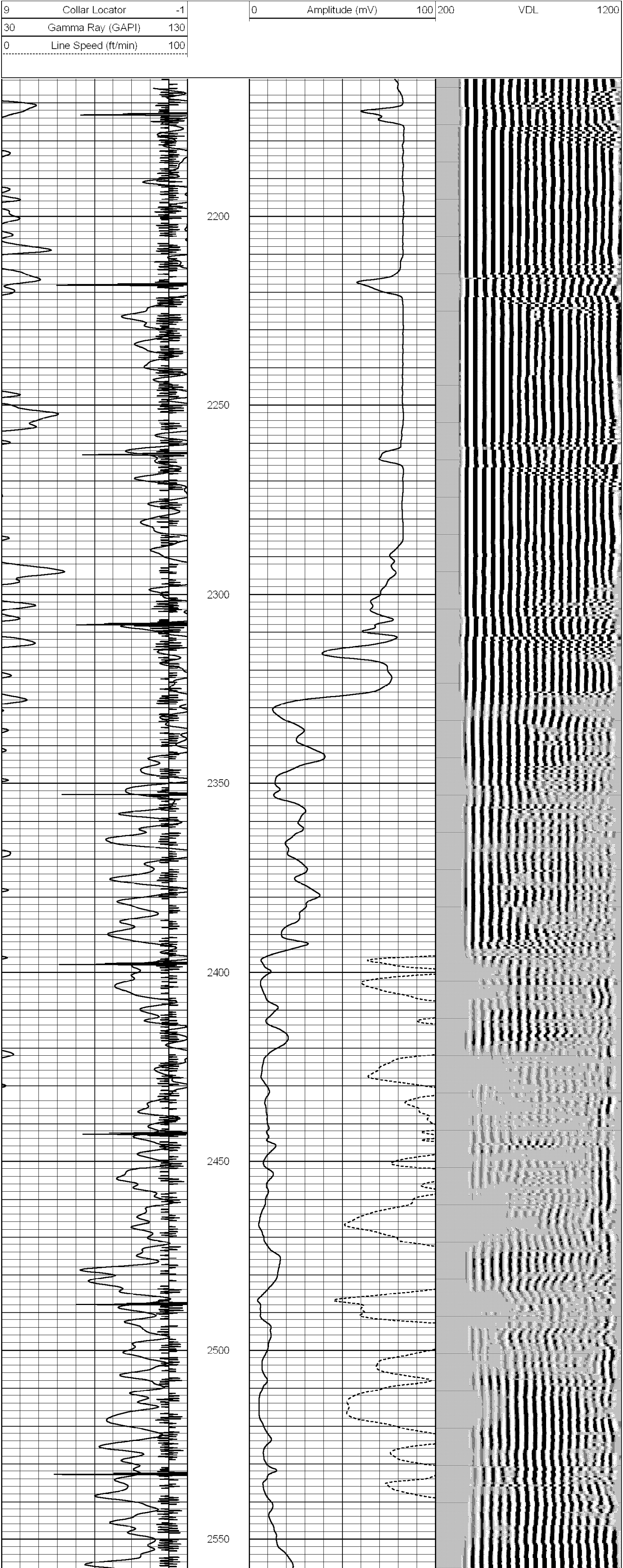

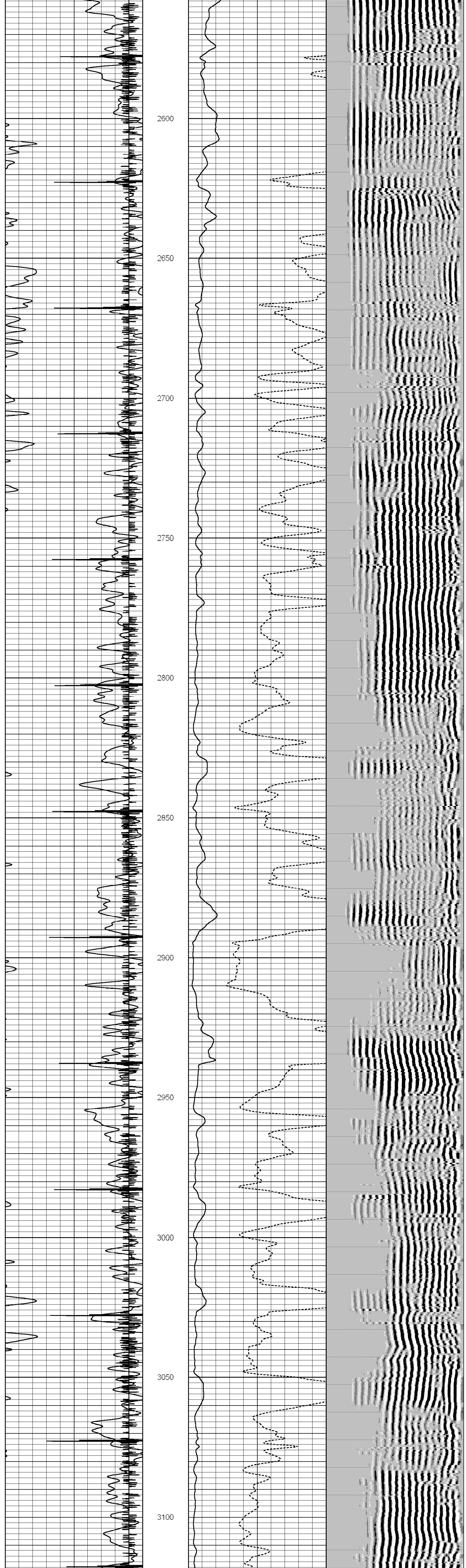

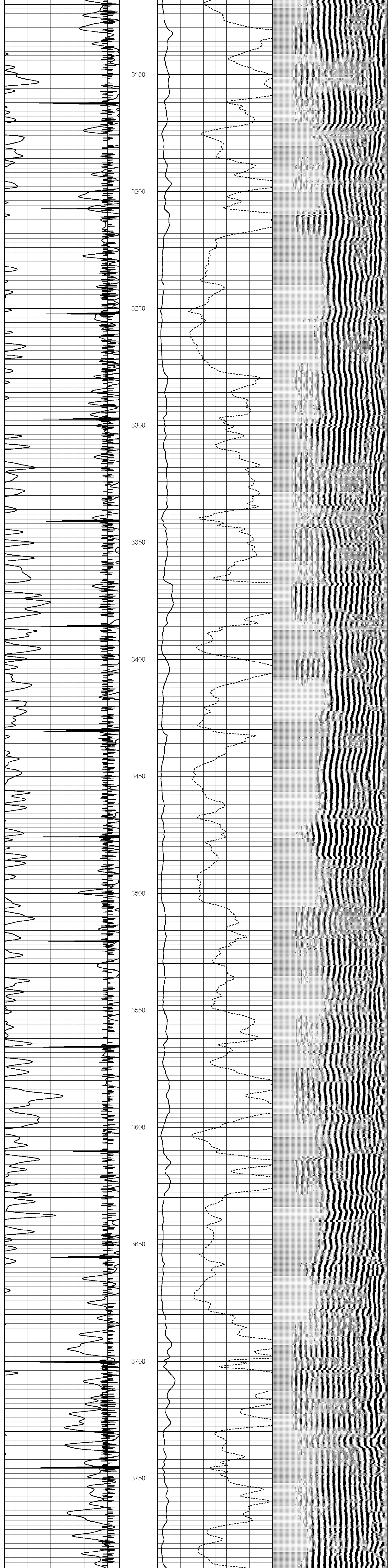

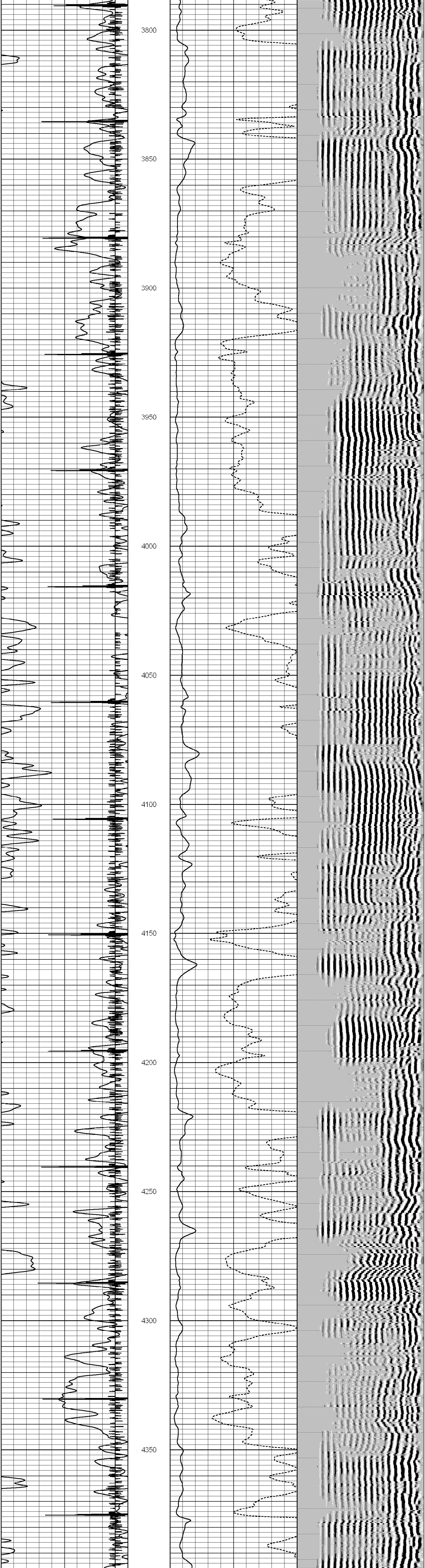

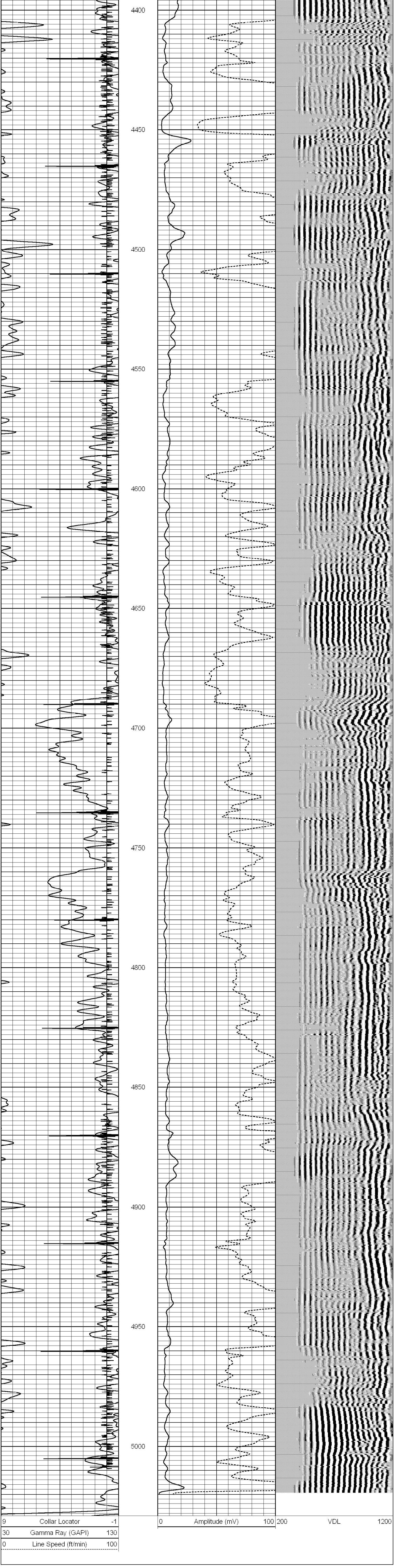

Database File:	margil farms 25-2d log.db
Dataset Pathname:	pass6
Presentation Format:	scbl_dr
Dataset Creation:	Tue Oct 11 10:00:50 2011 by Log Std Casedhole 07122
Charted by:	Depth in Feet scaled 1:240

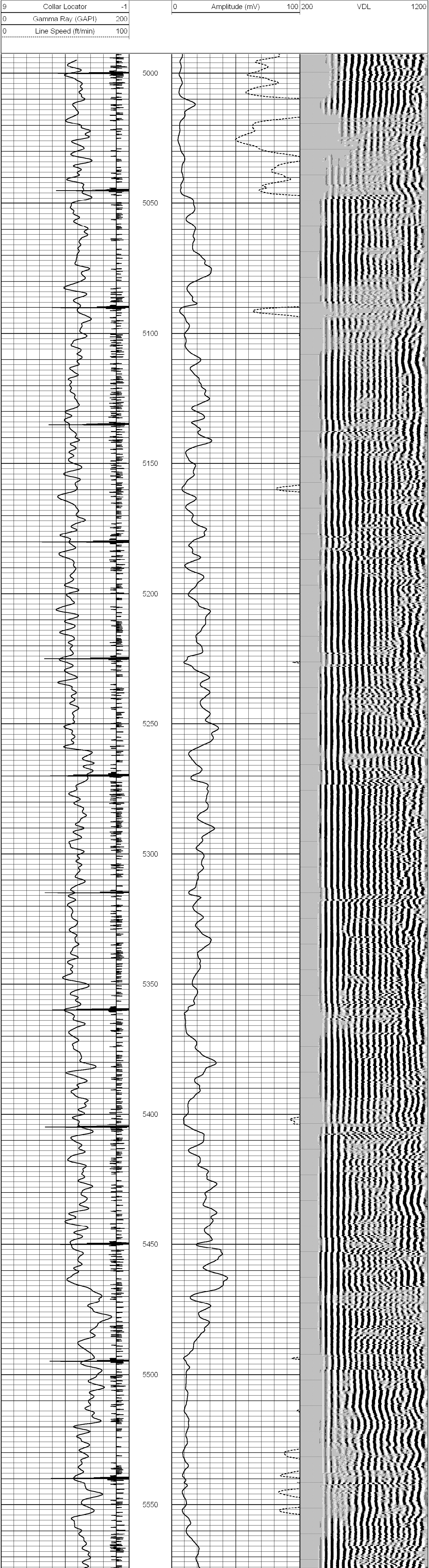

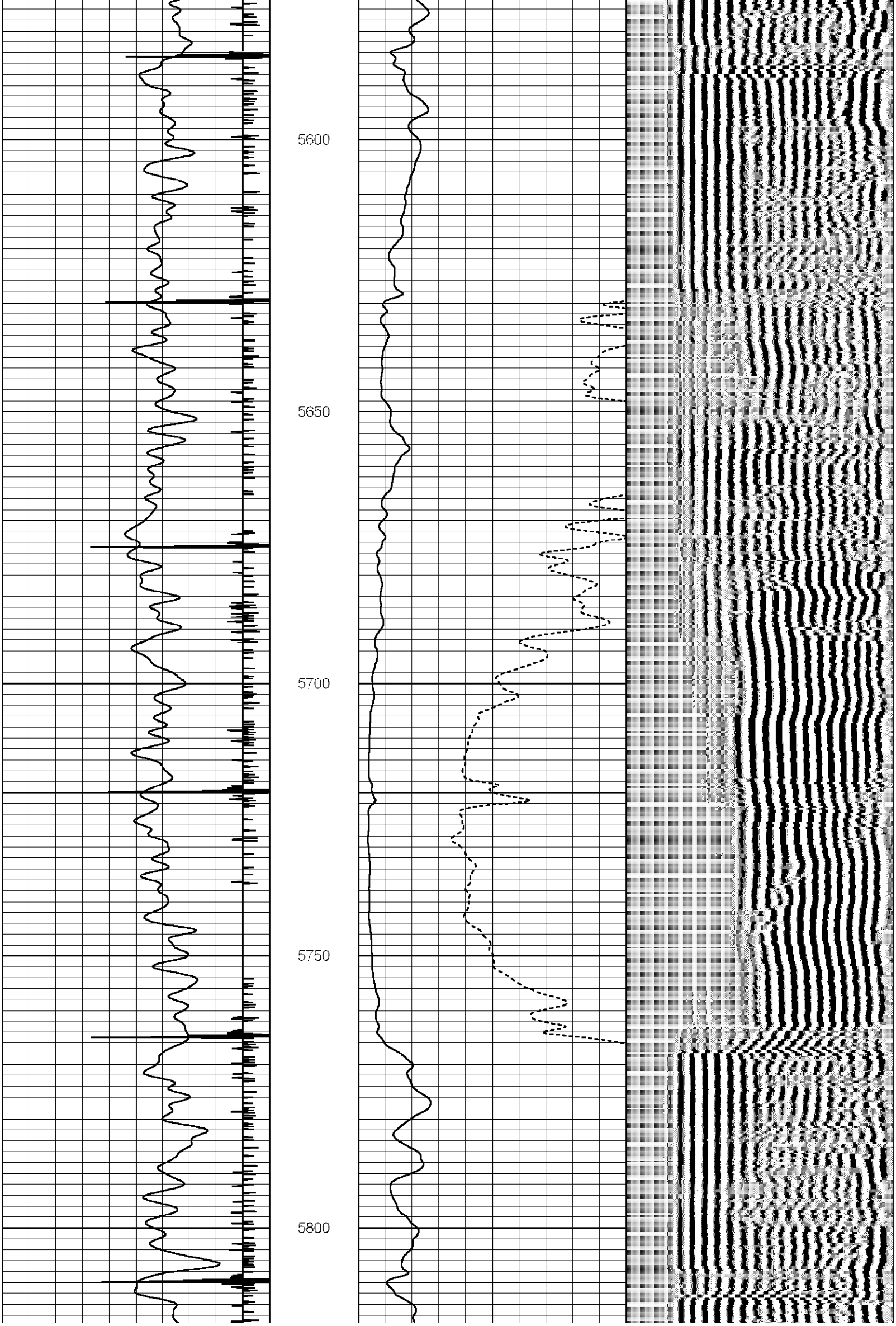

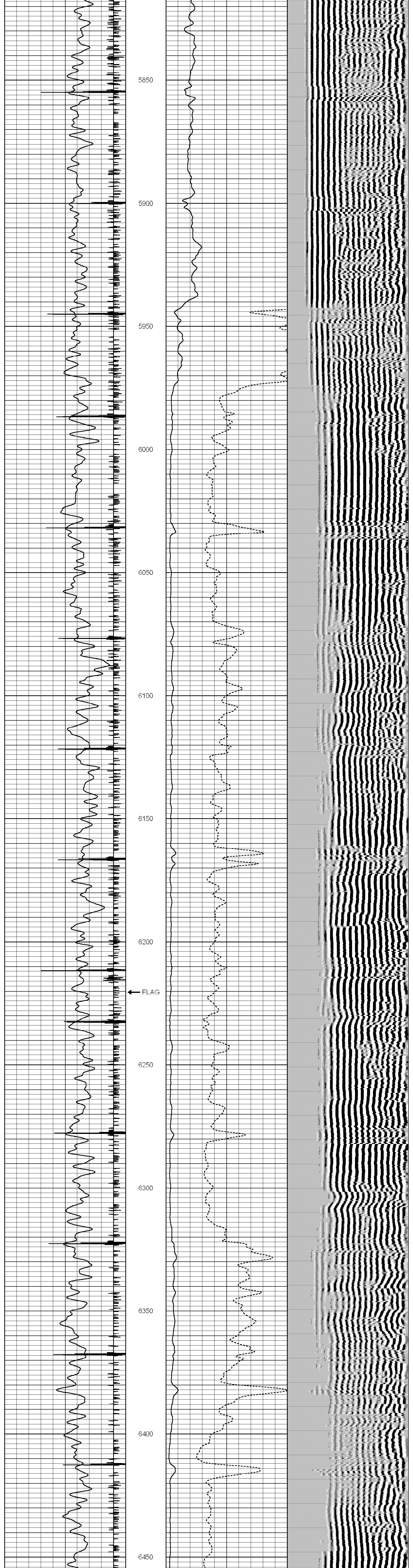
5850
5900
5950
6000
6050
6100
6150
6200
FLAG
6250
6300
6350
6400
6450

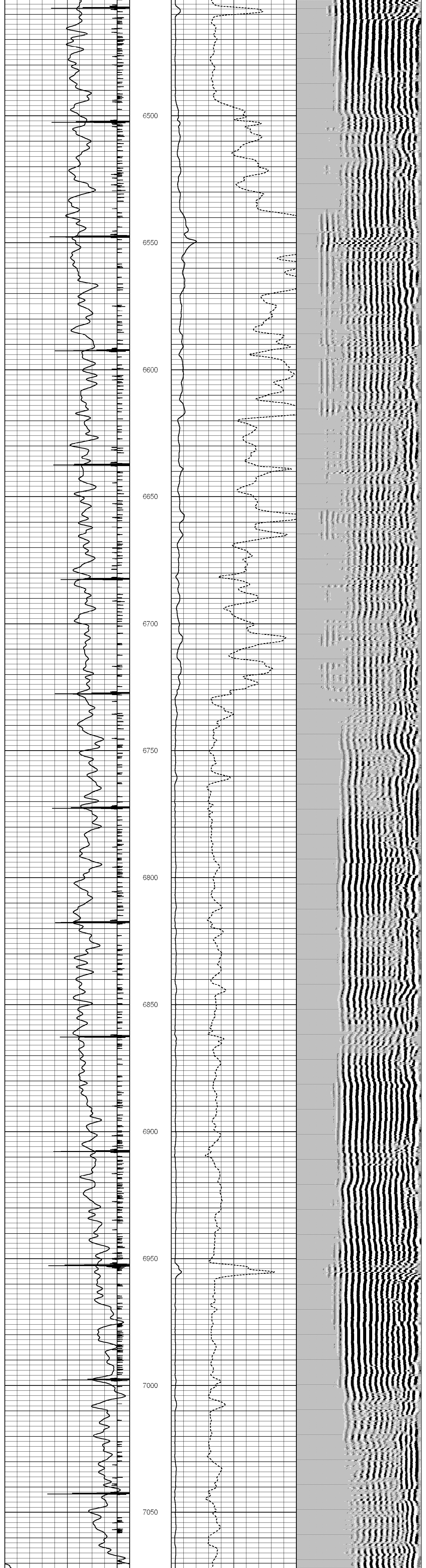
6500
6550
6600
6650
6700
6750
6800
6850
6900
6950
7000
7050

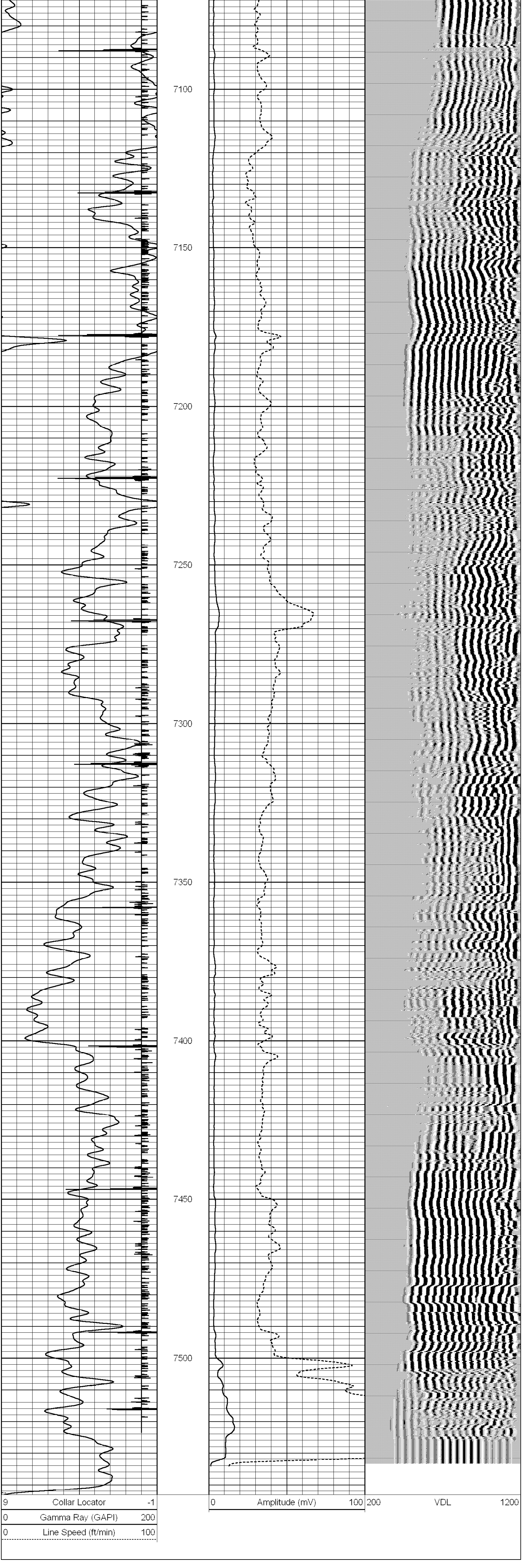
7100
7150
7200
7250
7300
7350
7400
7450
7500
9 Collar Locator -1
0 Gamma Ray (GAPI) 200
0 Line Speed (ft/min) 100
0 Amplitude (mV) 100
200 VDL 1200