

State of Colorado
Oil and Gas Conservation Commission

1120 Lincoln Street, Suite 801, Denver, Colorado 80203 Phone: (303)894-2100 Fax: (303)894-2109



SUNDRY NOTICE

Submit original plus one copy. This form is to be used for general, technical and environmental sundry information. For proposed or completed operations, describe in full on Technical Information Page (Page 2 of this form.) Identify well or other facility by API Number or by OGCC Facility ID. Operator shall send an informational copy of all sundry notices for wells located in High Density Areas to the Local Government Designee (Rule 603b.)

1. OGCC Operator Number: <u>96850</u>	4. Contact Name <u>Karolina Blaney</u>	Complete the Attachment Checklist OP OGCC
2. Name of Operator: <u>Williams Production RMT</u>	Phone: <u>970 683 2295</u>	
3. Address: <u>1058 County Road 215</u> City: <u>Parachute</u> State: <u>CO</u> Zip: <u>81635</u>	Fax: <u>970 285 9573</u>	
5. API Number <u>05-103-11022</u>	OGCC Facility ID Number <u>335671</u>	Survey Plat
6. Well/Facility Name:	7. Well/Facility Number <u>RGU 11-25-198</u>	Directional Survey
8. Location (Qtr/Qtr, Sec, Twp, Rng, Meridian): <u>NWNW S25 T1S R98W 6th PM</u>		Surface Eqpm Diagram
9. County: <u>Rio Blanco</u>	10. Field Name: <u>Ryan Gulch</u>	Technical Info Page <input checked="" type="checkbox"/>
11. Federal, Indian or State Lease Number:		Other <input checked="" type="checkbox"/>

General Notice

<input type="checkbox"/> CHANGE OF LOCATION: Attach New Survey Plat (a change of surface qtr/qtr is substantive and requires a new permit)	
Change of Surface Footage from Exterior Section Lines:	<input type="checkbox"/> FNL/FSL <input type="checkbox"/> FEL/FWL
Change of Surface Footage to Exterior Section Lines:	
Change of Bottomhole Footage from Exterior Section Lines:	
Change of Bottomhole Footage to Exterior Section Lines:	attach directional survey
Bottomhole location Qtr/Qtr, Sec, Twp, Rng, Mer	
Latitude	Distance to nearest property line
Longitude	Distance to nearest bldg, public rd, utility or RR
Ground Elevation	Distance to nearest lease line
	Distance to nearest well same formation
	Is location in a High Density Area (rule 603b)? Yes/No <input type="checkbox"/>
	Surface owner consultation date:
GPS DATA:	
Date of Measurement	PDOP Reading
	Instrument Operator's Name
<input type="checkbox"/> CHANGE SPACING UNIT	<input type="checkbox"/> Remove from surface bond
Formation	Signed surface use agreement attached
Formation Code	
Spacing order number	
Unit Acreage	
Unit configuration	
<input type="checkbox"/> CHANGE OF OPERATOR (prior to drilling):	<input type="checkbox"/> CHANGE WELL NAME
Effective Date:	From:
Plugging Bond: <input type="checkbox"/> Blanket <input type="checkbox"/> Individual	To:
	Effective Date:
<input type="checkbox"/> ABANDONED LOCATION:	<input type="checkbox"/> NOTICE OF CONTINUED SHUT IN STATUS
Was location ever built? <input type="checkbox"/> Yes <input type="checkbox"/> No	Date well shut in or temporarily abandoned:
Is site ready for inspection? <input type="checkbox"/> Yes <input type="checkbox"/> No	Has Production Equipment been removed from site? <input type="checkbox"/> Yes <input type="checkbox"/> No
Date Ready for Inspection:	MIT required if shut in longer than two years. Date of last MIT
<input type="checkbox"/> SPUD DATE:	<input type="checkbox"/> REQUEST FOR CONFIDENTIAL STATUS (6 mos from date casing set)
<input type="checkbox"/> SUBSEQUENT REPORT OF STAGE, SQUEEZE OR REMEDIAL CEMENT WORK	
*submit cbl and cement job summaries	
Method used	Cementing tool setting/perf depth
Cement volume	Cement top
Cement bottom	Date
<input type="checkbox"/> RECLAMATION: Attach technical page describing final reclamation procedures per Rule 1034.	
Final reclamation will commence on approximately	
<input type="checkbox"/> Final reclamation is completed and site is ready for inspection.	

Technical Engineering/Environmental Notice

<input type="checkbox"/> Notice of Intent	<input type="checkbox"/> Report of Work Done
Approximate Start Date:	Date Work Completed:
Details of work must be described in full on Technical Information Page (Page 2 must be submitted.)	
<input type="checkbox"/> Intent to Recomplete (submit form 2)	<input type="checkbox"/> Request to Vent or Flare
<input type="checkbox"/> Change Drilling Plans	<input type="checkbox"/> Repair Well
<input type="checkbox"/> Gross Interval Changed?	<input type="checkbox"/> Rule 502 variance requested
<input type="checkbox"/> Casing/Cementing Program Change	<input checked="" type="checkbox"/> Other: Background
	<input type="checkbox"/> E&P Waste Disposal
	<input type="checkbox"/> Beneficial Reuse of E&P Waste
	<input type="checkbox"/> Status Update/Change of Remediation Plans for Spills and Releases

I hereby certify that the statements made in this form are, to the best of my knowledge, true, correct and complete.

Signed: Karolina Blaney
Print Name: Karolina BlaneyDate: 12/15/2011 Email: Karolina.Blaney@Williams.com
Title: Environmental Specialist

COGCC Approved:

Title:

Date:

CONDITIONS OF APPROVAL, IF ANY:

FOR
Chris Canfield
EPS NW Region

TECHNICAL INFORMATION PAGE



FOR OGCC USE ONLY

1. OGCC Operator Number: _____ API Number: _____

2. Name of Operator: _____ OGCC Facility ID # _____

3. Well/Facility Name: _____ Well/Facility Number: _____

4. Location (QtrQtr, Sec, Twp, Rng, Meridian): _____




This form is to be completed whenever a Sundry Notice is submitted requiring detailed report of work to be performed or completed. This form shall be transmitted within 30 days of work completed as a "subsequent" report and must accompany Form 4, page 1.

5.

DESCRIBE PROPOSED OR COMPLETED OPERATIONS



Legend

-  Sample Location
-  Existing Road
-  Existing Pad Limit of Disturbance

RGU 11-25-198
Arsenic Background Sample Location Map
T1S R98W, Section 25



November 14, 2011



12065 Lebanon Rd.
Mt. Juliet, TN 37122
(615) 758-5858
1-800-767-5859
Fax (615) 758-5859

Tax I.D. 62-0814289

Est. 1970

Karolina Blaney
Williams
1058 County Road 215
Parachute, CO 81635

Report Summary

Thursday September 22, 2011

Report Number: L536445

Samples Received: 09/16/11

Client Project:

Description: RGU 11-25-198 Pit Sampling

The analytical results in this report are based upon information supplied by you, the client, and are for your exclusive use. If you have any questions regarding this data package, please do not hesitate to call.

Entire Report Reviewed By:

T. Alan Harvill , ESC Representative

Laboratory Certification Numbers

A2LA - 1461-01, AIHA - 100789, AL - 40660, CA - I-2327, CT - PH-0197, FL - E87487
GA - 923, IN - C-TN-01, KY - 90010, KYUST - 0016, NC - ENV375/DW21704, ND - R-140
NJ - TN002, NJ NELAP - TN002, SC - 84004, TN - 2006, VA - 00109, WV - 233
AZ - 0612, MN - 047-999-395, NY - 11742, WI - 998093910, NV - TN000032008A,
TX - T104704245, OK-9915, PA - 68-02979

Accreditation is only applicable to the test methods specified on each scope of accreditation held by ESC Lab Sciences.

Note: The use of the preparatory EPA Method 3511 is not approved or endorsed by the CA ELAP.

This report may not be reproduced, except in full, without written approval from ESC Lab Sciences. Where applicable, sampling conducted by ESC is performed per guidance provided in laboratory standard operating procedures: 060302, 060303, and 060304.



12065 Lebanon Rd.
Mt. Juliet, TN 37122
(615) 758-5858
1-800-767-5859
Fax (615) 758-5859

Tax I.D. 62-0814289

Est. 1970

REPORT OF ANALYSIS

Karolina Blaney
Williams
1058 County Road 215
Parachute, CO 81635

September 22, 2011

Date Received : September 16, 2011
Description : RGU 11-25-198 Pit Sampling
Sample ID : RGU 11-25-198-B-1 0.5FT
Collected By : SG / JS
Collection Date : 09/14/11 16:24

ESC Sample # : L536445-01

Site ID : RGU 11-25-198

Project # :

Parameter	Result	Det. Limit	Units	Method	Date	Dil.
Arsenic	2.1	1.0	mg/kg	6010B	09/16/11	1

BDL - Below Detection Limit

Det. Limit - Practical Quantitation Limit(PQL)

Note:

The reported analytical results relate only to the sample submitted.

This report shall not be reproduced, except in full, without the written approval from ESC.

.

Reported: 09/22/11 15:41 Printed: 09/22/11 15:49



12065 Lebanon Rd.
Mt. Juliet, TN 37122
(615) 758-5858
1-800-767-5859
Fax (615) 758-5859

Tax I.D. 62-0814289

Est. 1970

REPORT OF ANALYSIS

Karolina Blaney
Williams
1058 County Road 215
Parachute, CO 81635

September 22, 2011

Date Received : September 16, 2011
Description : RGU 11-25-198 Pit Sampling
Sample ID : RGU 11-25-198-B-2 0.5FT
Collected By : SG / JS
Collection Date : 09/14/11 16:30

ESC Sample # : L536445-02

Site ID : RGU 11-25-198

Project # :

Parameter	Result	Det. Limit	Units	Method	Date	Dil.
Arsenic	1.9	1.0	mg/kg	6010B	09/16/11	1

BDL - Below Detection Limit

Det. Limit - Practical Quantitation Limit(PQL)

Note:

The reported analytical results relate only to the sample submitted.

This report shall not be reproduced, except in full, without the written approval from ESC.

.

Reported: 09/22/11 15:41 Printed: 09/22/11 15:49



12065 Lebanon Rd.
Mt. Juliet, TN 37122
(615) 758-5858
1-800-767-5859
Fax (615) 758-5859

Tax I.D. 62-0814289

Est. 1970

REPORT OF ANALYSIS

Karolina Blaney
Williams
1058 County Road 215
Parachute, CO 81635

September 22, 2011

Date Received : September 16, 2011
Description : RGU 11-25-198 Pit Sampling
Sample ID : RGU 11-25-198-B-3 0.5FT
Collected By : SG / JS
Collection Date : 09/14/11 16:32

ESC Sample # : L536445-03

Site ID : RGU 11-25-198

Project # :

Parameter	Result	Det. Limit	Units	Method	Date	Dil.
Arsenic	2.2	1.0	mg/kg	6010B	09/16/11	1

BDL - Below Detection Limit

Det. Limit - Practical Quantitation Limit(PQL)

Note:

The reported analytical results relate only to the sample submitted.

This report shall not be reproduced, except in full, without the written approval from ESC.

.

Reported: 09/22/11 15:41 Printed: 09/22/11 15:49



12065 Lebanon Rd.
Mt. Juliet, TN 37122
(615) 758-5858
1-800-767-5859
Fax (615) 758-5859

Tax I.D. 62-0814289

Est. 1970

REPORT OF ANALYSIS

Karolina Blaney
Williams
1058 County Road 215
Parachute, CO 81635

September 22, 2011

Date Received : September 16, 2011
Description : RGU 11-25-198 Pit Sampling
Sample ID : RGU 11-25-198-B-4 0.5FT
Collected By : SG / JS
Collection Date : 09/14/11 16:39

ESC Sample # : L536445-04

Site ID : RGU 11-25-198

Project # :

Parameter	Result	Det. Limit	Units	Method	Date	Dil.
Arsenic	2.3	1.0	mg/kg	6010B	09/16/11	1

BDL - Below Detection Limit

Det. Limit - Practical Quantitation Limit(PQL)

Note:

The reported analytical results relate only to the sample submitted.

This report shall not be reproduced, except in full, without the written approval from ESC.

.

Reported: 09/22/11 15:41 Printed: 09/22/11 15:49



12065 Lebanon Rd.
Mt. Juliet, TN 37122
(615) 758-5858
1-800-767-5859
Fax (615) 758-5859

Tax I.D. 62-0814289

Est. 1970

REPORT OF ANALYSIS

Karolina Blaney
Williams
1058 County Road 215
Parachute, CO 81635

September 22, 2011

Date Received : September 16, 2011
Description : RGU 11-25-198 Pit Sampling
Sample ID : RGU 11-25-198-B-5 0.5FT
Collected By : SG / JS
Collection Date : 09/14/11 16:40

ESC Sample # : L536445-05

Site ID : RGU 11-25-198

Project # :

Parameter	Result	Det. Limit	Units	Method	Date	Dil.
Arsenic	4.1	1.0	mg/kg	6010B	09/16/11	1

BDL - Below Detection Limit

Det. Limit - Practical Quantitation Limit(PQL)

Note:

The reported analytical results relate only to the sample submitted.

This report shall not be reproduced, except in full, without the written approval from ESC.

.

Reported: 09/22/11 15:41 Printed: 09/22/11 15:49

REPORT OF ANALYSIS

Karolina Blaney
Williams
1058 County Road 215
Parachute, CO 81635

September 22, 2011

Date Received : September 16, 2011
Description : RGU 11-25-198 Pit Sampling
Sample ID : RGU 11-25-198
Collected By : SG / JS
Collection Date : 09/14/11 16:05

ESC Sample # : L536445-06

Site ID : RGU 11-25-198

Project # :

Parameter	Result	Det. Limit	Units	Method	Date	Dil.
Chromium, Hexavalent	BDL	2.0	mg/kg	3060A/7196A	09/20/11	1
Chromium, Trivalent	16.	2.0	mg/kg	Calc.	09/17/11	1
ORP	94.		mV	2580	09/20/11	1
pH	8.3		su	9045D	09/17/11	1
Sodium Adsorption Ratio	55.			Calc.	09/18/11	1
Specific Conductance	7300		umhos/cm	9050AMod	09/18/11	1
Mercury	BDL	0.020	mg/kg	7471	09/17/11	1
Arsenic	4.0	1.0	mg/kg	6010B	09/17/11	1
Barium	4100	1.2	mg/kg	6010B	09/17/11	5
Cadmium	BDL	0.25	mg/kg	6010B	09/17/11	1
Chromium	16.	0.50	mg/kg	6010B	09/17/11	1
Copper	16.	1.0	mg/kg	6010B	09/17/11	1
Lead	15.	0.25	mg/kg	6010B	09/17/11	1
Nickel	10.	1.0	mg/kg	6010B	09/17/11	1
Selenium	BDL	1.0	mg/kg	6010B	09/17/11	1
Silver	BDL	0.50	mg/kg	6010B	09/17/11	1
Zinc	40.	1.5	mg/kg	6010B	09/17/11	1
Benzene	BDL	0.50	mg/kg	8021/8015	09/17/11	1000
Toluene	BDL	5.0	mg/kg	8021/8015	09/17/11	1000
Ethylbenzene	1.6	0.50	mg/kg	8021/8015	09/17/11	1000
Total Xylene	17.	1.5	mg/kg	8021/8015	09/17/11	1000
TPH (GC/FID) Low Fraction	310	100	mg/kg	GRO	09/17/11	1000
Surrogate Recovery-%						
a,a,a-Trifluorotoluene(FID)	96.3		% Rec.	8021/8015	09/17/11	1000
a,a,a-Trifluorotoluene(PID)	99.7		% Rec.	8021/8015	09/17/11	1000
TPH (GC/FID) High Fraction	3600	80.	mg/kg	3546/DRO	09/19/11	20
Surrogate recovery(%)						
o-Terphenyl	0.00		% Rec.	3546/DRO	09/19/11	20
Polynuclear Aromatic Hydrocarbons						
Anthracene	BDL	0.0060	mg/kg	8270C-SIM	09/20/11	1
Acenaphthene	0.095	0.0060	mg/kg	8270C-SIM	09/20/11	1
Benzo(a)anthracene	0.012	0.0060	mg/kg	8270C-SIM	09/21/11	1
Benzo(a)pyrene	BDL	0.0060	mg/kg	8270C-SIM	09/21/11	1
Benzo(b)fluoranthene	BDL	0.0060	mg/kg	8270C-SIM	09/21/11	1

BDL - Below Detection Limit

Det. Limit - Practical Quantitation Limit(PQL)

L536445-06 (PH) - 8.30@20.1c

L536445-06 (SV8270PAHSIM) - Previous run also had low IS and high SURR recovery. Matrix effect.



12065 Lebanon Rd.
Mt. Juliet, TN 37122
(615) 758-5858
1-800-767-5859
Fax (615) 758-5859

Tax I.D. 62-0814289

Est. 1970

REPORT OF ANALYSIS

Karolina Blaney
Williams
1058 County Road 215
Parachute, CO 81635

September 22, 2011

Date Received : September 16, 2011
Description : RGU 11-25-198 Pit Sampling
Sample ID : RGU 11-25-198
Collected By : SG / JS
Collection Date : 09/14/11 16:05

ESC Sample # : L536445-06

Site ID : RGU 11-25-198

Project # :

Parameter	Result	Det. Limit	Units	Method	Date	Dil.
Benzo(k)fluoranthene	0.0063	0.0060	mg/kg	8270C-SIM	09/21/11	1
Chrysene	BDL	0.0060	mg/kg	8270C-SIM	09/21/11	1
Dibenz(a,h)anthracene	BDL	0.0060	mg/kg	8270C-SIM	09/21/11	1
Fluoranthene	BDL	0.0060	mg/kg	8270C-SIM	09/20/11	1
Fluorene	0.26	0.0060	mg/kg	8270C-SIM	09/20/11	1
Indeno(1,2,3-cd)pyrene	BDL	0.0060	mg/kg	8270C-SIM	09/21/11	1
Naphthalene	0.93	0.15	mg/kg	8270C-SIM	09/21/11	25
Pyrene	0.028	0.0060	mg/kg	8270C-SIM	09/21/11	1
Surrogate Recovery						
Nitrobenzene-d5	0.00		% Rec.	8270C-SIM	09/21/11	25
2-Fluorobiphenyl	91.8		% Rec.	8270C-SIM	09/20/11	1
p-Terphenyl-d14	229.		% Rec.	8270C-SIM	09/21/11	1

BDL - Below Detection Limit

Det. Limit - Practical Quantitation Limit(PQL)

Note:

The reported analytical results relate only to the sample submitted.

This report shall not be reproduced, except in full, without the written approval from ESC.

Reported: 09/22/11 15:41 Printed: 09/22/11 15:49

L536445-06 (PH) - 8.30@20.1c

L536445-06 (SV8270PAHSIM) - Previous run also had low IS and high SURR recovery. Matrix effect.



12065 Lebanon Rd.
Mt. Juliet, TN 37122
(615) 758-5858
1-800-767-5859
Fax (615) 758-5859

Tax I.D. 62-0814289

Est. 1970

Karolina Blaney
Williams
1058 County Road 215
Parachute, CO 81635

Report Summary

Monday November 07, 2011

Report Number: L544998

Samples Received: 11/04/11

Client Project:

Description: RGU-11-25-298 / Soil Sampling

The analytical results in this report are based upon information supplied by you, the client, and are for your exclusive use. If you have any questions regarding this data package, please do not hesitate to call.

Entire Report Reviewed By:

T. Alan Harvill , ESC Representative

Laboratory Certification Numbers

A2LA - 1461-01, AIHA - 100789, AL - 40660, CA - I-2327, CT - PH-0197, FL - E87487
GA - 923, IN - C-TN-01, KY - 90010, KYUST - 0016, NC - ENV375/DW21704, ND - R-140
NJ - TN002, NJ NELAP - TN002, SC - 84004, TN - 2006, VA - 00109, WV - 233
AZ - 0612, MN - 047-999-395, NY - 11742, WI - 998093910, NV - TN000032008A,
TX - T104704245, OK-9915, PA - 68-02979

Accreditation is only applicable to the test methods specified on each scope of accreditation held by ESC Lab Sciences.

Note: The use of the preparatory EPA Method 3511 is not approved or endorsed by the CA ELAP.

This report may not be reproduced, except in full, without written approval from ESC Lab Sciences. Where applicable, sampling conducted by ESC is performed per guidance provided in laboratory standard operating procedures: 060302, 060303, and 060304.



12065 Lebanon Rd.
Mt. Juliet, TN 37122
(615) 758-5858
1-800-767-5859
Fax (615) 758-5859

Tax I.D. 62-0814289

Est. 1970

REPORT OF ANALYSIS

Karolina Blaney
Williams
1058 County Road 215
Parachute, CO 81635

November 07, 2011

Date Received : November 04, 2011
Description : RGU-11-25-298 / Soil Sampling
Sample ID : RGU-11-25-298
Collected By : SG
Collection Date : 11/03/11 08:30

ESC Sample # : L544998-01

Site ID : RGU-11-25-298

Project # :

Parameter	Result	Det. Limit	Units	Method	Date	Dil.
TPH (GC/FID) Low Fraction	1.2	0.50	mg/kg	8015D/GRO	11/04/11	5
Surrogate Recovery (70-130) a,a,a-Trifluorotoluene(FID)	96.6		% Rec.	602/8015	11/04/11	5
TPH (GC/FID) High Fraction	250	4.0	mg/kg	3546/DRO	11/06/11	1
Surrogate recovery(%) o-Terphenyl	64.1		% Rec.	3546/DRO	11/06/11	1

BDL - Below Detection Limit

Det. Limit - Practical Quantitation Limit(PQL)

Note:

The reported analytical results relate only to the sample submitted.

This report shall not be reproduced, except in full, without the written approval from ESC.

Reported: 11/07/11 15:10 Printed: 11/07/11 15:17