


No Surface Water within 1,000'


Wildhorse 06-0614


1000' Radius

R60W
R59W

Whiting Oil & Gas Corporation
Wildhorse 06-0614H Hydrology Map
NWNW Section 6 T9N R59W
Weld County, Colorado
Scale 1 inch = 500 feet

 Proposed Well

 Proposed Access

 Mapped Drainage Feature

6

5/50