

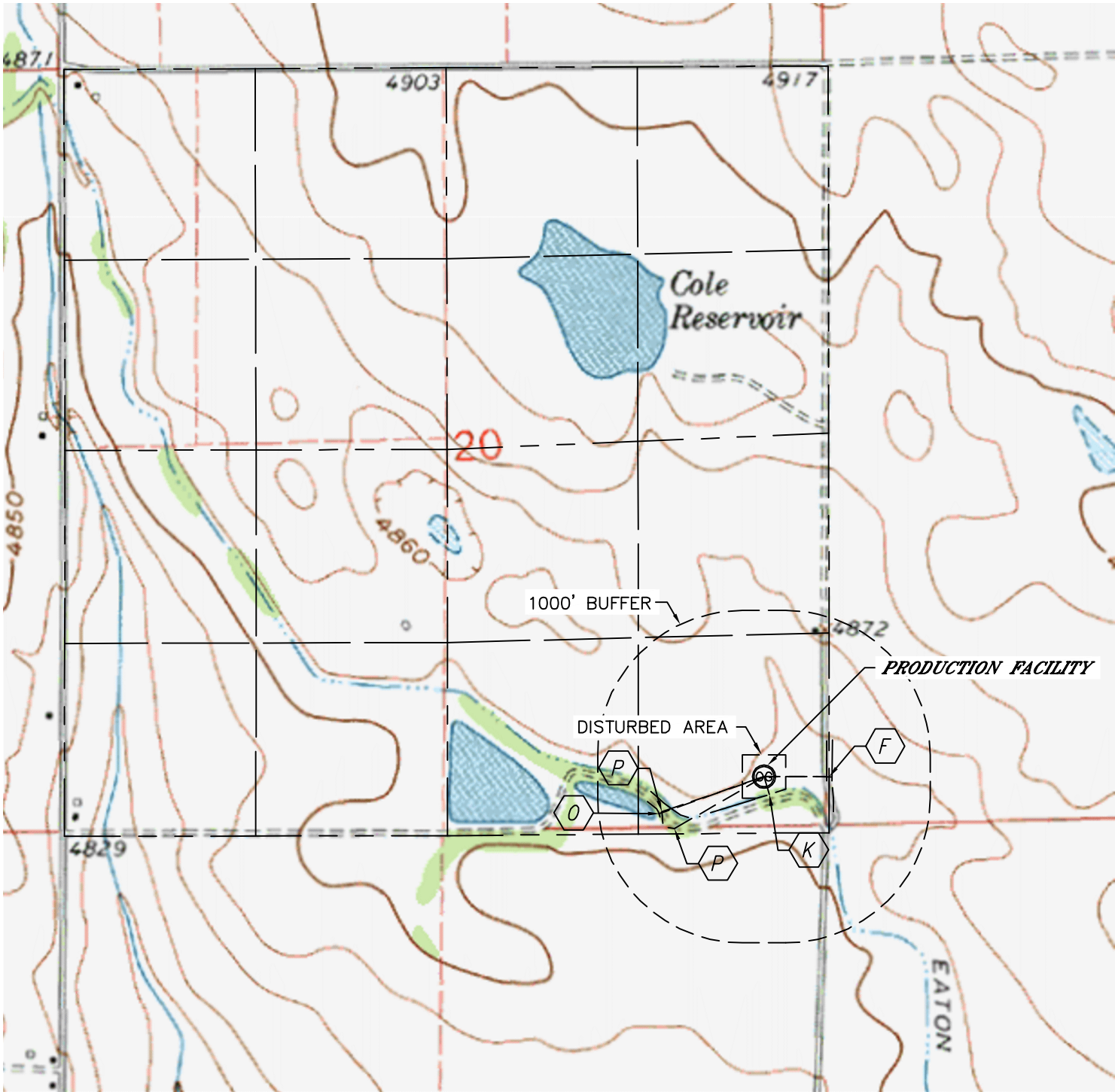






Lat40°, Inc. 1635 Foxtrail Drive, Suite 325 Loveland, CO 970-776-3321

PRODUCTION FACILITY HYDROLOGY MAP

DILLARD 44-20H

SECTION: 20
TOWNSHIP: 7N
RANGE: 64W



-  BARROW DITCH 434' & 472' E
-  CANAL 128' S
-  POND 768' SW
-  DITCH 715' & 747' SW

